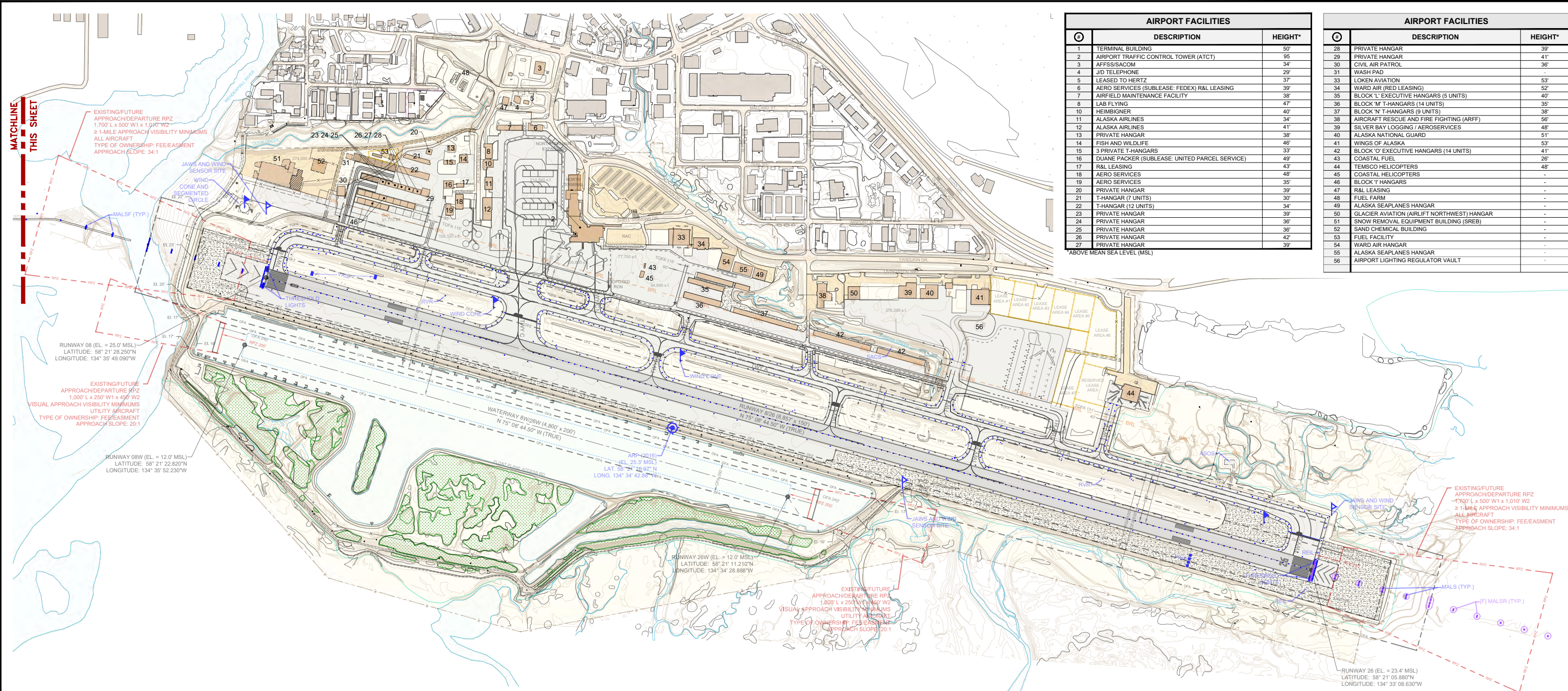


\\RED-FS\red-projects\23\15108-01\BSCAD\Avidion\ALP\ALP Drawings\JUNU - Sheet 03 (ALP Sheet)_R072623.dwg PLOT DATE 2023-11-13 11:09 SAVED DATE 2023-11-13 11:02 USER: rtemplado

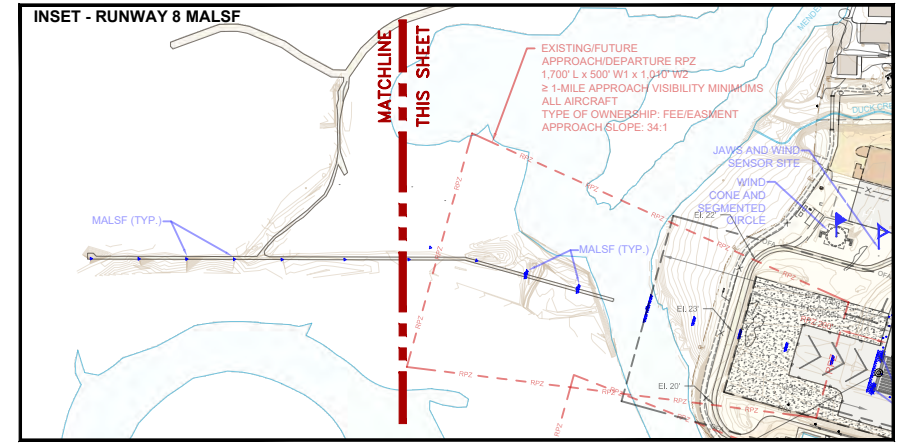
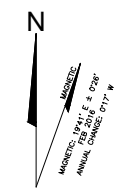


AIRPORT FACILITIES		
ID	DESCRIPTION	HEIGHT*
1	TERMINAL BUILDING	50'
2	AIRPORT TRAFFIC CONTROL TOWER (ATCT)	95'
3	AFFS/SACOM	34'
4	J/D TELEPHONE	29'
5	LEASED TO HERTZ	37'
6	AERO SERVICES (SUBLEASE: FEDEX) R/L LEASING	39'
7	AIRFIELD MAINTENANCE FACILITY	38'
8	LAB FLYING	47'
10	HEIMBIGNER	40'
11	ALASKA AIRLINES	34'
12	ALASKA AIRLINES	41'
13	PRIVATE HANGAR	38'
14	FISH AND WILDLIFE	46'
15	3 PRIVATE T-HANGARS	33'
16	DUANE PACKER (SUBLEASE: UNITED PARCEL SERVICE)	49'
17	R/L LEASING	43'
18	AERO SERVICES	48'
19	AERO SERVICES	35'
20	PRIVATE HANGAR	39'
21	T-HANGAR (7 UNITS)	30'
22	T-HANGAR (12 UNITS)	34'
23	PRIVATE HANGAR	39'
24	PRIVATE HANGAR	36'
25	PRIVATE HANGAR	36'
26	PRIVATE HANGAR	42'
27	PRIVATE HANGAR	39'

*ABOVE MEAN SEA LEVEL (MSL)

AIRPORT FACILITIES		
ID	DESCRIPTION	HEIGHT*
28	PRIVATE HANGAR	39'
29	PRIVATE HANGAR	41'
30	CIVIL AIR PATROL	36'
31	WASH PAD	-
33	LOKEN AVIATION	53'
34	WARD AIR (RED LEASING)	52'
35	BLOCK 'L' EXECUTIVE HANGARS (5 UNITS)	40'
36	BLOCK 'M' T-HANGARS (14 UNITS)	35'
37	BLOCK 'N' T-HANGARS (9 UNITS)	38'
38	AIRCRAFT RESCUE AND FIRE FIGHTING (ARFF)	56'
39	SILVER BAY LOGGING / AEROSERVICES	48'
40	ALASKA NATIONAL GUARD	51'
41	WINGS OF ALASKA	53'
42	BLOCK 'O' EXECUTIVE HANGARS (14 UNITS)	41'
43	COASTAL FUEL	26'
44	TEMSCO HELICOPTERS	48'
45	COASTAL HELICOPTERS	-
46	BLOCK 'T' HANGARS	-
47	R/L LEASING	39'
48	FUEL FARM	-
49	ALASKA SEAPLANES HANGAR	-
50	GLACIER AVIATION (AIRLIFT NORTHWEST) HANGAR	-
51	SNOW REMOVAL EQUIPMENT BUILDING (SREB)	-
52	SAND CHEMICAL BUILDING	-
53	FUEL FACILITY	-
54	WARD AIR HANGAR	-
55	ALASKA SEAPLANES HANGAR	-
56	AIRPORT LIGHTING REGULATOR VAULT	-

LEGEND		
DESCRIPTION	EXISTING	PROPOSED
AIRFIELD UNPAVED AREAS	[Symbol]	NO CHANGE
AIRFIELD PAVEMENT	[Symbol]	NO CHANGE
AIRPORT PROPERTY	[Symbol]	NO CHANGE
AIRPORT REFERENCE POINT (ARP)	[Symbol]	NO CHANGE
AUTOMOBILE PARKING - ON AIRPORT	[Symbol]	NO CHANGE
BUILDING - OFF AIRPORT	[Symbol]	NOT APPLICABLE
BUILDING - ON AIRPORT	[Symbol]	NOT APPLICABLE
BUILDING RESTRICTION LINE (BRL)	[Symbol]	NO CHANGE
FENCE	[Symbol]	NO CHANGE
HOLDING POSITION MARKING	[Symbol]	NO CHANGE
JUNEAU AIRPORT WIND SYSTEM (JAWS)	[Symbol]	NO CHANGE
PRECISION APPROACH PATH INDICATOR	[Symbol]	NO CHANGE
ROADWAY	[Symbol]	NO CHANGE
RUNWAY END IDENTIFIER LIGHTS (REIL)	[Symbol]	NO CHANGE
RUNWAY OBJECT FREE AREA (OFA)	[Symbol]	NO CHANGE
RUNWAY OBJECT FREE ZONE (OFZ)	[Symbol]	NO CHANGE
RUNWAY PROTECTION ZONE (RPZ)	[Symbol]	NO CHANGE
RUNWAY SAFETY AREA (RSA)	[Symbol]	NO CHANGE
TAXIWAY OBJECT FREE AREA (TOFA)	[Symbol]	NO CHANGE
TO BE REMOVED	NA	[Symbol]
TOPOGRAPHIC CONTOUR (1 FT INTERVAL)	[Symbol]	NOT APPLICABLE
TREES	[Symbol]	NO CHANGE
VISUAL APPROACH SLOPE INDICATOR (VASI)	[Symbol]	NO CHANGE
WIND SOCK	[Symbol]	NO CHANGE



- NOTES**
- SEE SHEET 9 OF 11 FOR DETAILS ON LANDSIDE DEVELOPMENT.
 - THE BUILDING RESTRICTION LINE (BRL) IS BASED ON A MAXIMUM BUILDING HEIGHT OF 36 FEET AT A 250' DISTANCE FROM THE PRIMARY SURFACE. MAXIMUM ALLOWABLE BUILDING HEIGHT FROM THE BRL INCREASES AT A 7:1 HORIZONTAL TO VERTICAL SLOPE UPWARD AND AWAY FROM THE PRIMARY SURFACE IN CONFORMANCE WITH FAR PART 77 SURFACES.
 - RUNWAY PROTECTION ZONE CONTROL IS VIA OWNERSHIP AND EASEMENT BOTH RUNWAY ENDS.

APPROVAL: FEDERAL AVIATION ADMINISTRATION

 JONATHAN LINQUIST, COMMUNITY PLANNER

 Date

AECOM
 1111 3rd AVENUE, SUITE 1600
 SEATTLE, WA 98101
 PHONE: 206-438-2700

PROJECT MANAGER: JJY
 DESIGNED BY: RLO

DRAFTED BY: RLO
 CHECKED BY: JJY

#	REVISION	COMPANY	BY	DATE
1	MINOR CORRECTIONS	DOWL	KSN	02/09/2022
2	AS-BUILT CONDITIONS - 2022	DOWL	KSN	05/05/2022
3	AS-BUILT CONDITIONS - 2023	DOWL	BJM	11/13/2023

THE PREPARATION OF THIS AIRPORT LAYOUT PLAN (ALP) WAS FINANCED IN PART THROUGH A PLANNING GRANT FROM THE FEDERAL AVIATION ADMINISTRATION (FAA) AS PROVIDED UNDER SECTION 505 OF THE AIRPORT AND AIRWAY IMPROVEMENT ACT OF 1982. THE CONTENTS DO NOT NECESSARILY REFLECT THE OFFICIAL VIEWS OR POLICIES OF THE FAA. ACCEPTANCE OF THIS ALP BY THE FAA DOES NOT IN ANY WAY CONSTITUTE A COMMITMENT ON THE PART OF THE UNITED STATES TO PARTICIPATE IN ANY DEVELOPMENT DEPICTED THEREIN NOR DOES IT IMPLY THAT THE PROPOSED DEVELOPMENT IS ENVIRONMENTALLY ACCEPTABLE IN ACCORDANCE WITH APPROPRIATE PUBLIC LAWS.

APPROVAL: CITY/BOROUGH OF JUNEAU

 Name / Title

 Date



JUNEAU INTERNATIONAL AIRPORT
 AIRPORT MASTER PLAN

AIRPORT LAYOUT PLAN

SCALE: 1" = 400'
 DATE: SEPTEMBER 2018

AIP NUMBER: MULTIPLE GRANTS
ASN: 2022-AAL-###-NRA
SHEET NUMBER: 3 OF 11