



ADDENDUM TO THE CONTRACT

for the

KAXDIGOOWU HEEN DEI TRAIL RELOCATION Contract No. MR BE19-177

ADDENDUM NO.: ONE

CURRENT DEADLINE FOR BIDS:

July 25, 2019

PREVIOUS ADDENDA: NONE

ISSUED BY:

City and Borough of Juneau
ENGINEERING DEPARTMENT
155 South Seward Street
Juneau, Alaska 99801

DATE ADDENDUM ISSUED:

July 11, 2018

The following items of the contract are modified as herein indicated. All other items remain the same. This addendum has been issued and is posted online. Please refer to the CBJ Engineering Contracts Division webpage at: <http://www.juneau.org/engineering ftp/contracts/Contracts.php>

PROJECT MANUAL:

Item No. 1 SECTION 00310, BID SCHEDULE
Delete and **replace** with the attached SECTION 00310 – BID SCHEDULE.

DRAWINGS:

Item No. 1 SHEET C400, TYPICAL SECTION AND CONSTRUCTION DETAILS
Delete and **replace** with the attached SHEET C400.

By: 

Greg Smith,
Contract Administrator

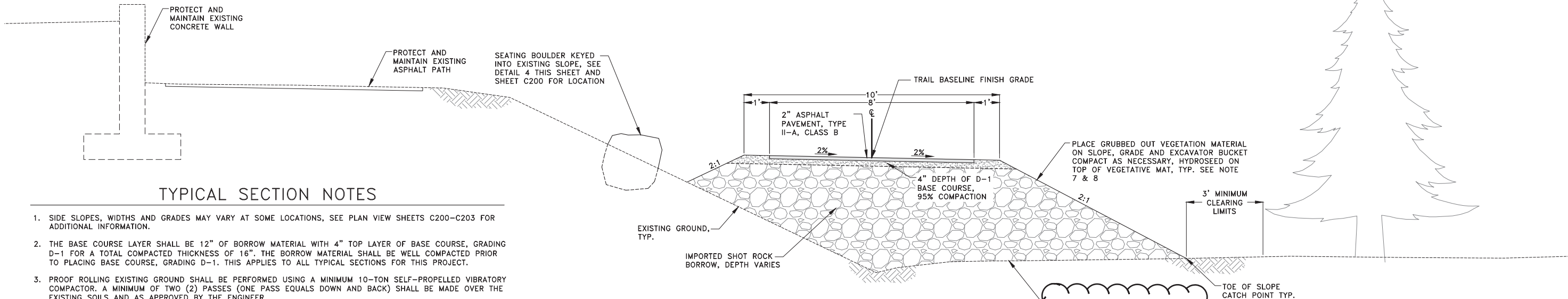
Total number of pages contained within this Addendum: 3

SECTION 00310 - BID SCHEDULE

PAY ITEM NO.	PAY ITEM DESCRIPTION	PAY UNIT	APPROX. QUANTITY	UNIT PRICE		AMOUNT	
				DOLLARS	CENTS	DOLLARS	CENTS
1505.1	Mobilization	Lump Sum	All Req'd	LUMP	SUM		
1570.1	Erosion and Sediment Control	Lump Sum	All Req'd	LUMP	SUM		
2201.1	Clearing and Grubbing	Lump Sum	All Req'd	LUMP	SUM		
2202.1	Excavation	CY	1,654				
2202.2	Usable Excavation	CY	1,317				
2202.3	Shot Rock Borrow	CY	436				
2202.4	Sideslope Grading	Lump Sum	All Req'd	LUMP	SUM		
2202.5	Mining Area Restoration and Road Cleaning Guarantee	Contingent Sum	All Req'd	Contingent	Sum	\$ 5,000	00
2202.6	Seating Boulders	Each	10				
2204.1	Base Course, Grading D-1	Ton	640				
2501.1	18-Inch Pipe Culvert	LF	28				
2501.2	24-Inch Pipe Culvert	LF	38				
2702.1	Construction Surveying	Lump Sum	All Req'd	LUMP	SUM		
2710.1	Seeding, Hydraulic Method	SU	6				
2714.1	Filter Fabric, Type C	SY	3,500				
2716.1	Remove and Dispose of Culvert Pipe	Lump Sum	All Req'd	LUMP	SUM		
2801.1	A.C. Pavement for Trail	Ton	256				
2806.1	Remove Existing Asphalt Surfacing	SY	988				

TOTAL BID: \$ _____

COMPANY NAME: _____

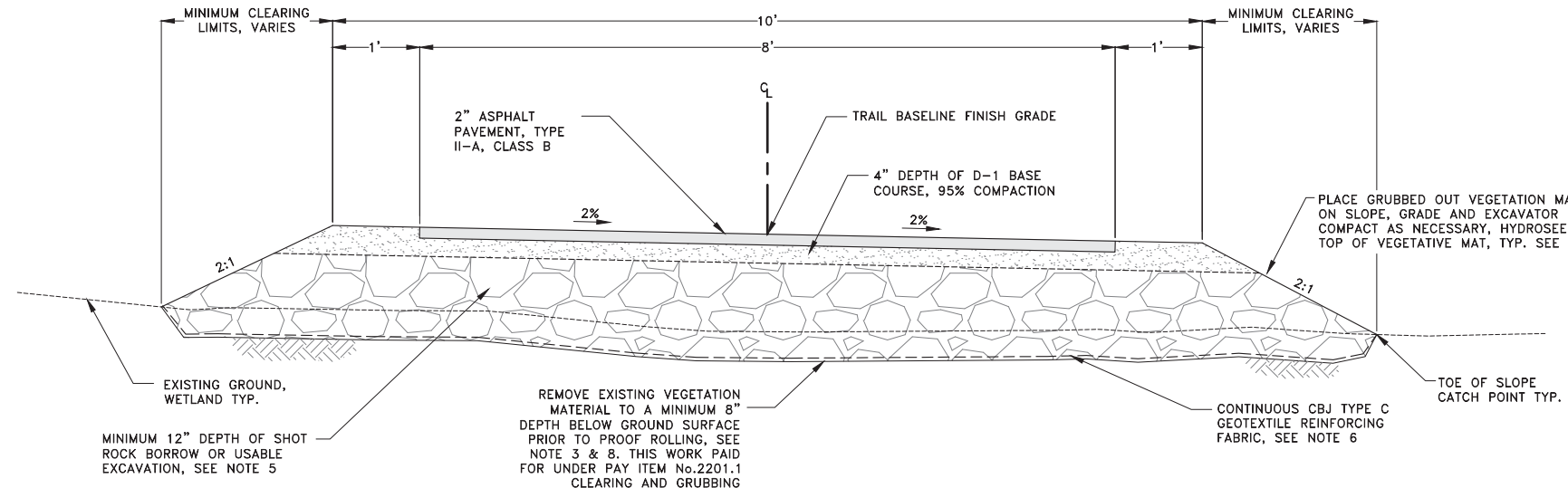


TYPICAL SECTION NOTES

- SIDE SLOPES, WIDTHS AND GRADES MAY VARY AT SOME LOCATIONS, SEE PLAN VIEW SHEETS C200-C203 FOR ADDITIONAL INFORMATION.
- THE BASE COURSE LAYER SHALL BE 12" OF BORROW MATERIAL WITH 4" TOP LAYER OF BASE COURSE, GRADING D-1 FOR A TOTAL COMPACTED THICKNESS OF 16". THE BORROW MATERIAL SHALL BE WELL COMPACTED PRIOR TO PLACING BASE COURSE, GRADING D-1. THIS APPLIES TO ALL TYPICAL SECTIONS FOR THIS PROJECT.
- PROOF ROLLING EXISTING GROUND SHALL BE PERFORMED USING A MINIMUM 10-TON SELF-PROPELLED VIBRATORY COMPACTOR. A MINIMUM OF TWO (2) PASSES (ONE PASS EQUALS DOWN AND BACK) SHALL BE MADE OVER THE EXISTING SOILS AND AS APPROVED BY THE ENGINEER.
- SLOPE LIMITS WILL VARY IN DISTANCE FROM TRAIL CENTERLINE.
- IMPORTED SHOT ROCK BORROW TO BE USED FROM STA 10+20 TO STA 12+75, USABLE EXCAVATION SALVAGED FROM EXISTING PATH RECLAMATION TO BE USED FROM STA 12+75 TO STA 30+25, SEE SHEET C500.
- AREA OF STANDING WATER STA 12+05 TO 12+50 TO BE DEWATERED PRIOR TO PLACEMENT OF SHOT ROCK BORROW, NO GEOTEXTILE THIS LOCATION.
- FILL VOIDS ON SHOT ROCK FILL FROM STA 10+20 TO STA 12+75 WITH UNCLASSIFIED EXCAVATION BEFORE PLACING VEGETATIVE GRUBBED MATERIAL.
- GRUBBED VEGETATIVE MATERIAL TO BE KEPT MOIST AND EXPOSED TO FRESH AIR FLOW DURING STORAGE. CBJ WILL INSPECT VEGETATIVE MATERIAL PLACED ON SLOPES TO DETERMINE IF HYDROSEEDING REQUIRED.

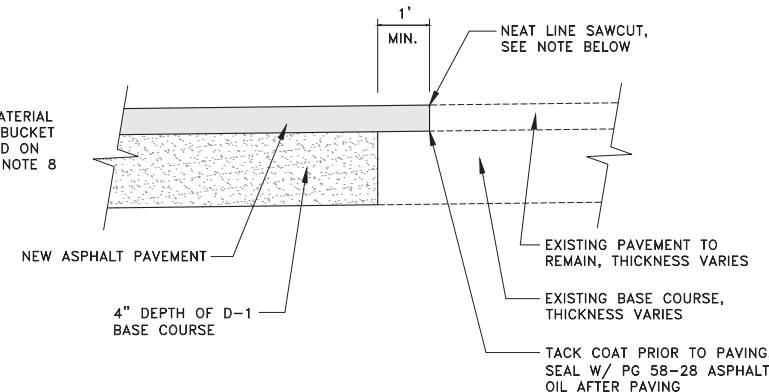
**TYPICAL TRAIL SECTION
STA 10+20 TO STA 11+40**

1 N.T.S.



**TYPICAL TRAIL SECTION
STA 11+40 TO STA 30+25**

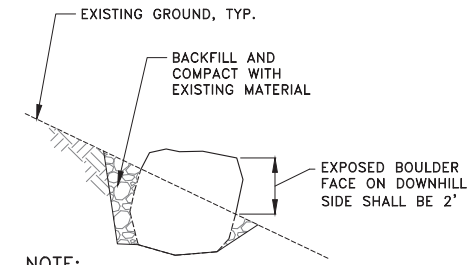
2 N.T.S.



NOTE:
SAWCUT OF EXISTING PAVEMENT SHALL NOT BE MADE UNTIL 24 HOURS PRIOR TO FINAL PAVING.

3 PAVEMENT MATCH JOINT DETAIL

N.T.S.



- NOTE:**
- LOCATION AND ORIENTATION OF SEATING BOULDERS SHALL BE FIELD APPROVED BY CBJ PROJECT MANAGER.
 - BOULDERS SHOULD HAVE 12' CIRCUMFERENCE ±2', MEASURED AT THE LARGEST CIRCUMFERENCE.
 - BOULDERS SHOULD HAVE A HEIGHT OF 4', MEASURED PERPENDICULAR TO THE AXIS USED TO DETERMINE THE CIRCUMFERENCE.

4 SEATING BOULDER DETAIL

N.T.S.

C:\Users\ehhancem\OneDrive\AppData\Local\Temp\1302A19000JN_wk.dwg PLOT: June 28, 2019 at: 3:53pm

DESIGN	ECR
DRAWN	ECR
CHECK	JMP
APPROVED	JMP

No.	DATE	REVISION



**KAXDIGOOWU HEEN DEI
TRAIL RELOCATION
CBJ CONTRACT No. MR BE19-177
CITY & BOROUGH OF JUNEAU, ALASKA**

**TYPICAL SECTION AND
CONSTRUCTION DETAILS
Addendum No. 1**

DATE: June 28, 2019
PDC No. 19000JN
SHEET C400