











# MENDENHALL WETLANDS STATE GAME REFUGE

## LAND STATUS

-  Airport Right of Way Easement
-  DNR Parks Interagency Land Management Assignment
-  DOTPF Interagency Land Management Transfer
-  Mental Health Land (State)
-  Municipal (CBJ) Land
-  Navigational Aid
-  Private (Accreted) Land
-  Private R/W Easement
-  Tidelands Lease



STATE OF ALASKA  
DEPT. OF FISH AND GAME  
MARCH 1990

All lands and waters in the refuge unless otherwise indicated are State owned.  
The refuge boundary shown depicts the statutory extent of the refuge. Private lands within this boundary are not a part of the refuge.

