

ANM/JRD Communication Sites within Annexation Area				
Name	Latitude	Longitude	Elevation	Access
AIDEA—Washburn Peak Use Code 806, Private Mobile Radio (Radio Repeater for Snettisham Hydro Project)	57° 49.902'N	133° 57.048'W	1400 ft elev.	Alpine opening
AT&T—Wheeler Creek Use Code 815, Commercial Mobile Radio Service	58° 1.93584'N	134° 48.10338'W	70 ft elev.	BOAT
Temsko, USCG, FAA— Robert Barron TEMSCO—Use Code 806, Private Mobile Radio USCG—Use Code 816, AM/FM Radio Broadcast FAA—Use Code 831, Remote Communication Air to Ground (RCAG) / Remote Communications Outlet (RCO) system	58° 13.65'N	134° 50.634 'W	3200 ft elev.	Wooden helipad

AIDEA Washburn Peak—ADM45

Lat/Long: 57.8317N, 133.9508W



Elevation: 1400'

Distance from airport: 43 miles (approx.)

Fuel Available: Vendor base Juneau

Communications: Windfall/Beezer, Sat. phone

Landing Site: Alpine meadow



AT&T, Wheeler Creek – ADM30

Lat/Long: 58.032264N, 134.801723W

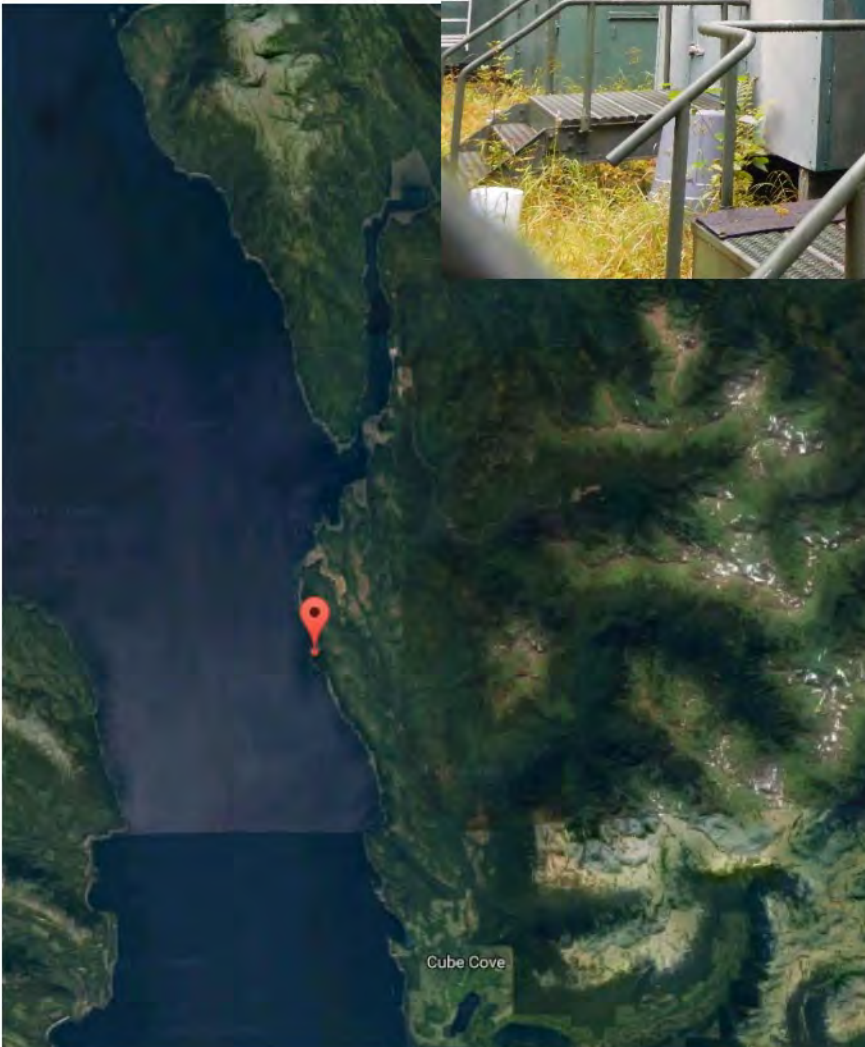
Elevation: 70'

Distance from airport: 24 miles (approx.)

Fuel Available: Vendor base Juneau

Communications: Robert Barron, Sat. phone

Landing Site: **BOAT**



Temsko, USCG, FAA; Robert Barron – JUN121 (806), JUN821 (816), JUN332 (831)

Lat/Long: 58.2275N, 134.8439W

Elevation: 3200'

Distance from airport: 13.2 miles (approx.)

Fuel Available: Vendor base Juneau

Communications: Robert Barron, Sat. phone

Landing Site: helipad

