




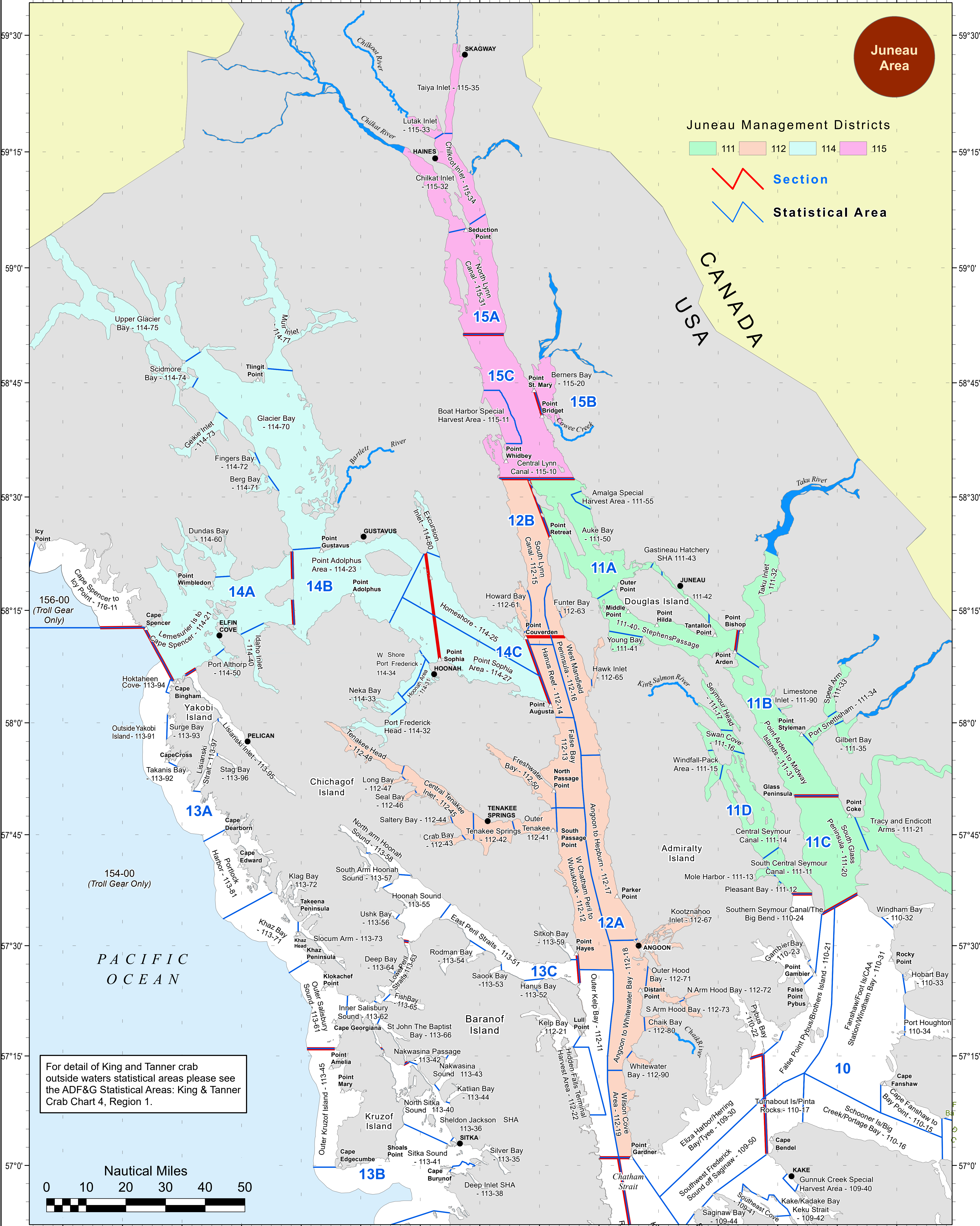
# ADF & G

## Salmon and Shellfish Fisheries

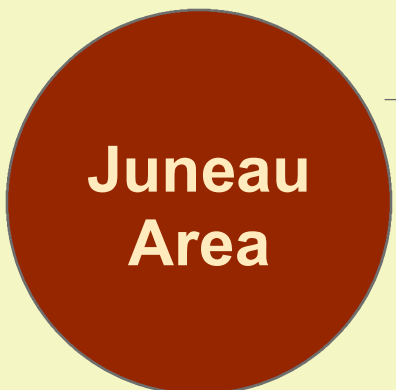


5th Ed., April 2019  
Not for navigational use

137°0' 136°45' 136°30' 136°15' 136°0' 135°45' 135°30' 135°15' 135°0' 134°45' 134°30' 134°15' 134°0' 133°45' 133°30'



For detail of King and Tanner crab outside waters statistical areas please see the ADF&G Statistical Areas: King & Tanner Crab Chart 4, Region 1.



**Juneau Management Districts**

111	112	114	115
-----	-----	-----	-----

**Section** (Red line symbol)

**Statistical Area** (Blue line symbol)