

APPLICATION FOR DEPARTMENT OF THE ARMY PERMIT  
(33 CFR 325)

OMB APPROVAL NO. 0710-0003  
Expires December 31, 2004

The Public burden for this collection of information is estimated to average 10 hours per response, although the majority of applications should require 5 hours or less. This includes the time for reviewing instructions, searching existing data sources, gathering and maintaining the data needed, and completing and reviewing the collection of information. Send comments regarding this burden estimate or any other aspect of this collection of information, including suggestions for reducing this burden, to Department of Defense, Washington Headquarters Service Directorate of Information Operations and Reports, 1215 Jefferson Davis Highway, Suite 1204, Arlington, VA 22202-4302; and to the Office of Management and Budget, Paperwork Reduction Project (0710-0003), Washington, DC 20503. Respondents should be aware that notwithstanding any other provision of law, no person shall be subject to any penalty for failing to comply with a collection of information if it does not display a currently valid OMB control number. Please DO NOT RETURN your form to either of those addresses. Completed applications must be submitted to the District Engineer having jurisdiction over the location of the proposed activity.

PRIVACY ACT STATEMENT

Authorities: Rivers and Harbors Act, Section 10, 33 USC 403; Clean Water Act, Section 404, 33 USC 1344; Marine Protection, Research and Sanctuaries Act, 33 USC 1413, Section 103. Principal Purpose: Information provided on this form will be used in evaluating the application for a permit. Routine Uses: This information may be shared with the Department of Justice and other federal, state, and local government agencies. Submission of requested information is voluntary, however, if information is not provided the permit application cannot be evaluated nor can a permit be issued.

One set of original drawings or good reproducible copies which show the location and character of the proposed activity must be attached to this application (see sample drawings and instructions) and be submitted to the District Engineer having jurisdiction over the location of the proposed activity. An application that is not completed in full will be returned.

(ITEMS 1 THRU 4 TO BE FILLED BY THE CORPS)

1. APPLICATION NO.	2. FIELD OFFICE CODE	3. DATE RECEIVED	4. DATE APPLICATION COMPLETED
--------------------	----------------------	------------------	-------------------------------

(ITEMS BELOW TO BE FILLED BY APPLICANT)

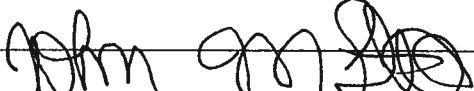
5. APPLICANT'S NAME <b>Mr. John Stone, P.E.</b> <b>Port Director</b>	8. AUTHORIZED AGENT'S NAME AND TITLE <i>(an agent is not required)</i> Mr. Dick Somerville, P.E. Vice President
--	---

6. APPLICANT'S ADDRESS <b>Docks and Harbors Department</b> <b>City and Borough of Juneau</b> <b>155 South Seward Street</b> <b>Juneau, Alaska 99801</b>	7. AGENT'S ADDRESS PND Engineers, Inc. 9360 Glacier Highway, Suite 100 Juneau, Alaska 99801
---	--

7. APPLICANT'S PHONE NOS. W/AREA CODE a. Residence b. Business <b>P: 907-586-0292 F: 907-586-0295</b>	10. AGENT'S PHONE NOS. W/AREA CODE a. Residence b. Business <b>P: 907-586-2093 F: 907-586-2099</b>
---	--

11. STATEMENT OF AUTHORIZATION

I hereby authorize Dick Somerville, P.E. to act in my behalf as my agent in the processing of this application and to furnish, upon request, supplemental information in support of this permit application.

APPLICANT'S SIGNATURE 	DATE <u>6-14-01</u>
--	------------------------

NAME, LOCATION AND DESCRIPTION OF PROJECT OR ACTIVITY

12. PROJECT NAME OR TITLE <i>(see instructions)</i> <b>Old Douglas Harbor Replacement</b>
--

13. NAME OF WATERBODY, IF KNOWN <i>(if applicable)</i> <b>Gastineau Channel</b>	14. PROJECT STREET ADDRESS <i>(if applicable)</i> <b>120 Savikko Road</b> <b>Douglas, Alaska 99824</b>
--	--

15. LOCATION OF PROJECT <u>Juneau</u> COUNTY <u>Alaska</u> STATE
---

16. OTHER LOCATION DESCRIPTIONS, IF KNOWN *(see instructions)*

Douglas Harbor

T41S, R67E, Section 23, 58 16'30"N, 134 23'8"W Copper River Meridian, USGS Quad Map: Juneau B2

17. DIRECTIONS TO THE SITE

From the City Center follow Egan Drive to the Juneau-Douglas Bridge. Turn left onto the Juneau-Douglas Bridge. Pass through the roundabout and turn Left onto Douglas Highway. Follow Douglas Highway for approximately 1.7 miles where it becomes 3<sup>rd</sup> Street, follow 3<sup>rd</sup> Street for an additional 0.3 miles. Turn slight right onto Savikko Road, the Douglas Small Boat Harbor is located on the left.

ENG FORM 4345, Jul 97

EDITION OF FEB 94 IS OBSOLETE

(Proponent: CECW-OR)

18. Nature of Activity (Description of project, include all features)

The Old Douglas Harbor Renovation project includes the following construction activities as shown on the drawings:

- Removal of approximately 18,000 SF of existing moorage floats and all associated finger floats, (55) creosote timber piles, boat launch ramp and float, boat grid, and steel gangway. Removal of existing timber "City Dock" consisting of 16,200 SF of timber dock and 225 piles.
- Addition of approximately 21,000 SF of treated timber moorage floats with (61) galvanized steel piles and a 7'x80' covered aluminum gangway.
- Addition filter rock and riprap to stabilize banks and for uplands improvements
- Addition of modern electrical and water services
- Approximately 32,500 CY of dredging to allow for increased moorage

19. Project Purpose (Describe the reason or purpose of the project, see instructions)

To renovate an existing harbor in order to increase moorage capacity and improve public safety.

USE BLOCKS 20-22 IF DREDGED AND/OR FILL MATERIAL IS TO BE DISCHARGED

20. Reason(s) for Discharge

Filter rock & riprap fill will be placed along the unstable slopes near the headwalk float and along the existing causeway for slope stability.

21. Type(s) of Material Being Discharged and the Amount of Each Type in Cubic Yards

See attached illustrations

<u>Type of Discharge</u>	<u>Quantity Below HTL</u>
Riprap	3,600 CY
Filter Rock	15,400 CY

22. Surface Area in Acres of Wetlands or Other Waters Filled (see instructions)

See attached illustrations.

<u>Construction Activity</u>	<u>Area covered below HTL</u>
Riprap and Filter Rock (Retaining Wall)	0.7 Acres
Riprap and Filter Rock Slope Stabilization (Dredge Basin Side Slopes)	0.6 Acres

23. Is Any Portion of the Work Already Complete? Yes  No  IF YES, DESCRIBE THE COMPLETED WORK

Douglas Harbor I and Douglas Harbor II included the following work: dredge, place structures and discharge fill and dredged fill material into approximately 8 acres of waters in conjunction with the construction of harbor improvements in the Douglas Small Boat Harbor. Also included improvements to the causeway, new timber-faced geotextile wall, gangway landing float, Savikko Road expansion, two-lane boat launch ramp facility, uplands parking, new timber floats and other miscellaneous and related work.

24. Addresses of Adjoining Property Owners, Lessees, Etc., Whose Property Adjoins the Waterbody (if more than can be entered here, please attach a supplemental list).

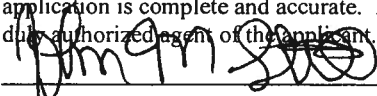

Please see Drawing Sheet #9.

25. List of Other Certifications or Approvals/Denials Received from other Federal, State, or Local Agencies for Work Described in This Application

AGENCY	TYPE APPROVAL*	IDENTIFICATION NUMBER	DATE APPLIED	DATE APPROVED	DATE DENIED

\*Would include but is not restricted to zoning, building and flood plain permits

26. Application is hereby made for a permit or permits to authorize the work described in this application. I certify that the information in this application is complete and accurate. I further certify that I possess the authority to undertake the work described herein or am acting as the duly authorized agent of the applicant.


6-14-07

6/19/07

SIGNATURE OF APPLICANT

DATE

SIGNATURE OF AGENT

DATE

The application must be signed by the person who desires to undertake the proposed activity (applicant) or it may be signed by a duly authorized agent if the statement in block 11 has been filled out and signed.

18 U.S.C. Section 1001 provides that: Whoever, in any manner within the jurisdiction of any department or agency of the United States knowingly and willfully falsifies, conceals, or covers up any trick, scheme, or disguises a material fact or makes any false, fictitious or fraudulent statements or representations or makes or uses any false writing or document knowing same to contain any false, fictitious or fraudulent statements or entry, shall be fined not more than \$10,000 or imprisoned not more than five years or both.

**Instructions for Preparing a  
Department of the Army Permit Application**

**Blocks 1 through 4.** To be completed by Corps of Engineers.

**Block 5. Applicant's Name.** Enter the name of the responsible party or parties. If the responsible party is an agency, company, corporation or other organization, indicate the responsible officer and title. If more than one party is associated with the application, please attach a sheet with the necessary information marked **Block 5**.

**Block 6. Address of Applicant.** Please provide the full address of the party or parties responsible for the application. If more space is needed, attach an extra sheet of paper marked Block 6.

**Block 7. Applicant Telephone Number(s).** Please provide the number where you can usually be reached during normal business hours.

**Blocks 8 through 11.** To be completed if you choose to have an agent.

**Block 8. Authorized Agent's Name and Title.** Indicate name of individual or agency, designated by you, to represent you in this process. An agent can be an attorney, builder, contractor, engineer or any other person or organization. Note: An agent is not required.

**Blocks 9 and 10. Agent's Address and Telephone Number.** Please provide the complete mailing address of the agent, along with the telephone number where he/she can be reached during normal business hours.

**Block 11. Statement of Authorization.** To be completed by applicant if an agent is to be employed.

**Block 12. Proposed Project Name or Title.** Please provide name identifying the proposed project (i.e., Landmark Plaza, Burned Hills Subdivision or Edsall Commercial Center).

**Block 13. Name of Waterbody.** Please provide the name of any stream, lake, marsh or other waterway to be directly impacted by the activity. If it is a minor (no name) stream, identify the waterbody the minor stream enters.

**Block 14. Proposed Project Street Address.** If the proposed project is located at a site having a street address (not a box number), please enter here.

**Block 15. Location of Proposed Project.** Enter the county and state where the proposed project is located. If more space is required, please attach a sheet with the necessary information marked Block 15.

**Block 16. Other Location Descriptions.** If available, provide the Section, Township and Range of the site and/or the latitude and longitude. You may also provide description of the proposed project location, such as lot numbers, tract numbers or you may choose to locate the proposed project site from a known point (such as the right descending bank of Smith Creek, one mile down from the Highway 14 bridge). If a large river or stream, include the river mile of the proposed project site if known.

**Block 17. Directions to the Site.** Provide directions to the site from a known location or landmark. Include highway and street numbers as well as names. Also provide distances from known locations and any other information that would assist in locating the site.

**Block 18. Nature of Activity.** Describe the overall activity or project. Give appropriate dimensions of structures such as wingwalls, dikes (identify the materials to be used in construction, as well as the methods by which the work is to be done), or excavations (length, width, and height). Indicate whether discharge of dredged or fill material is involved. Also, identify any structure to be constructed on a fill, piles or float supported platforms.

The written descriptions and illustrations are an important part of the application. Please describe, in detail, what you wish to do. If more space is needed, attach an extra sheet of paper marked Block 18.

**Block 19. Proposed Project Purpose.** Describe the purpose and need for the proposed project. What will it be used for and why? Also include a brief description of any related activities to be developed as the result of the proposed project. Give the approximate dates you plan to both begin and complete all work.

**Block 20. Reason(s) for Discharge.** If the activity involves the discharge of dredged and/or fill material into a wetland or other waterbody, including the temporary placement of material, explain the specific purpose of the placement of the material (such as erosion control).

**Block 21. Type(s) of Material Being Discharged and the Amount of Each Type in Cubic Yards.** Describe the material to be discharged and amount of each material to be discharged within Corps jurisdiction. Please be sure this description will agree with your illustrations. Discharge material includes: rock, sand, clay, concrete, etc.

**Block 22. Surface Areas of Wetlands or Other Waters Filled.** Describe the area to be filled at each location. Specifically identify the surface areas, or part thereof, to be filled. Also include the means by which the discharge is to be done (backhoe, dragline, etc.). If dredged material is to be discharged on an upland site, identify the site and the steps to be taken (if necessary) to prevent runoff from the dredged material back into a waterbody. If more space is needed, attach an extra sheet of paper marked **Block 22**.

**Block 23. Is Any Portion of the Work Already Complete?** Provide any background on any part of the proposed project already completed. Describe the area already developed, structures completed, any dredged or fill material already discharged, the type of material, volume in cubic yards, acres filled, if a wetland or other waterbody (in acres or square wet). if tile work was done under an existing Corps permit, identify the authorization if possible.

**Block 24. Names and Addresses of Adjoining Property Owners, Lessees, etc., Whose Property Adjoins the Project Site.** List complete names and full mailing addresses of the adjacent property owners (public and private) lessees, etc., whose property adjoins the waterbody or aquatic site where the work is being proposed so that they may be notified of the proposed activity (usually by public notice). If more space is needed, attach an extra sheet of paper marked Block 24.

**Information regarding adjacent landowners is usually available through the office of the tax assessor in the county of counties where the project is to be developed.**

**Block 25. Information about Approvals or Denials by Other Agencies.** You may need the approval of other Federal, state or local agencies for your project. identify any applications you have submitted and the status, if any (approved or denied) of each application. You need not have obtained all other permits before applying for a Corps permit.

**Block 26. Signature of Applicant or Agent.** The application must be signed by the owner or other authorized party (agent) . This signature shall be an affirmation that the party applying for the permit possesses the requisite property rights to undertake the activity applied for (including compliance with special conditions, mitigation, etc.).

## DRAWINGS AND ILLUSTRATIONS

General Information.

Three types of illustrations are needed to properly depict the work to be undertaken. These illustrations or drawings are identified as a **Vicinity Map, a Plan View** or a **Typical Cross-Section Map**. Identify each illustration with a figure or attachment number.

Please submit one original, or good quality copy, of all drawings on 8 1/2x11 inch plain white paper (tracing paper or film may be substituted). Use the fewest number of sheets necessary for your drawings or illustrations.

Each illustration should identify the project, the applicant, and the type of illustration (vicinity map, plan view or cross-section). **While illustrations need not be professional (many small, private project illustrations are prepared by hand), they should be clear, accurate and contain all necessary information.**