
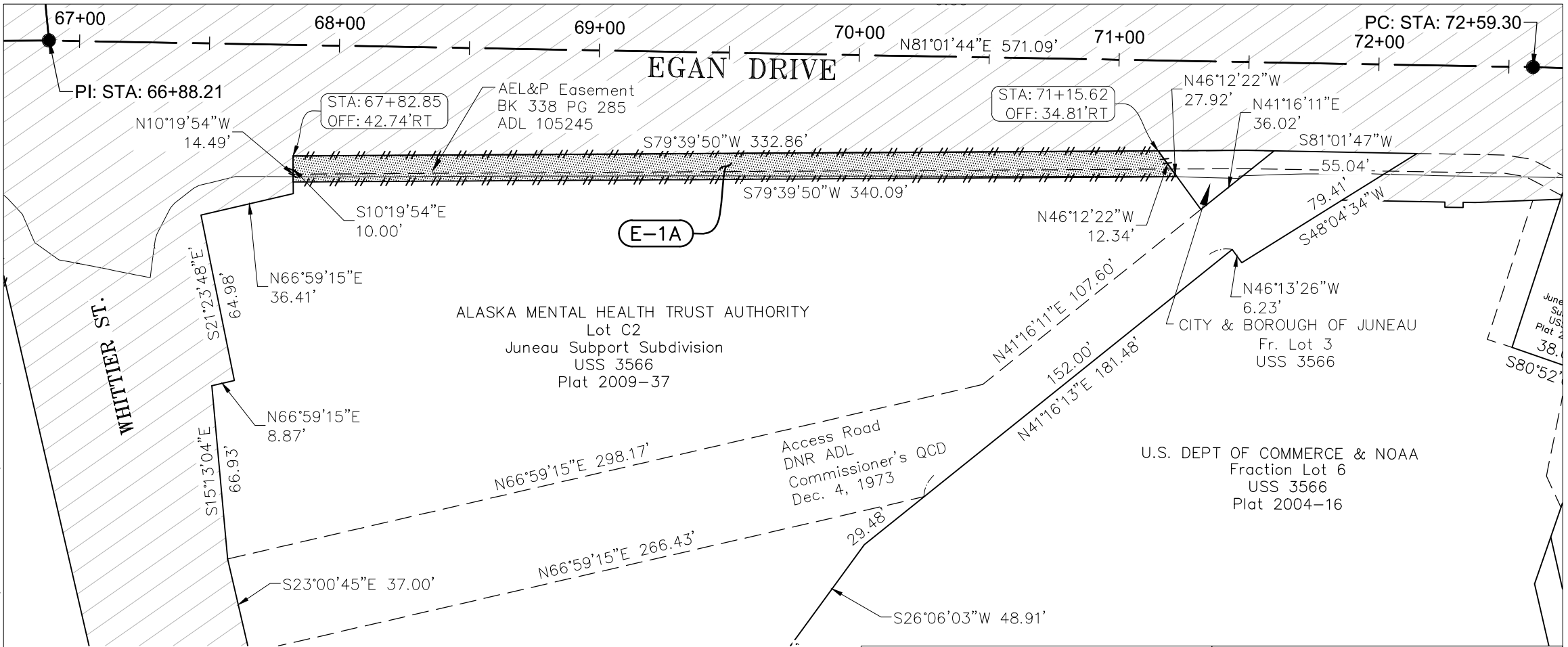


Q:\JNU\69393\RW\C3D_2012\SOURCE DWGS\BASEMAP\69393_EGAN_RWAY-EASEMENTS-2-1-16.DWG



PARCEL REQUIRED


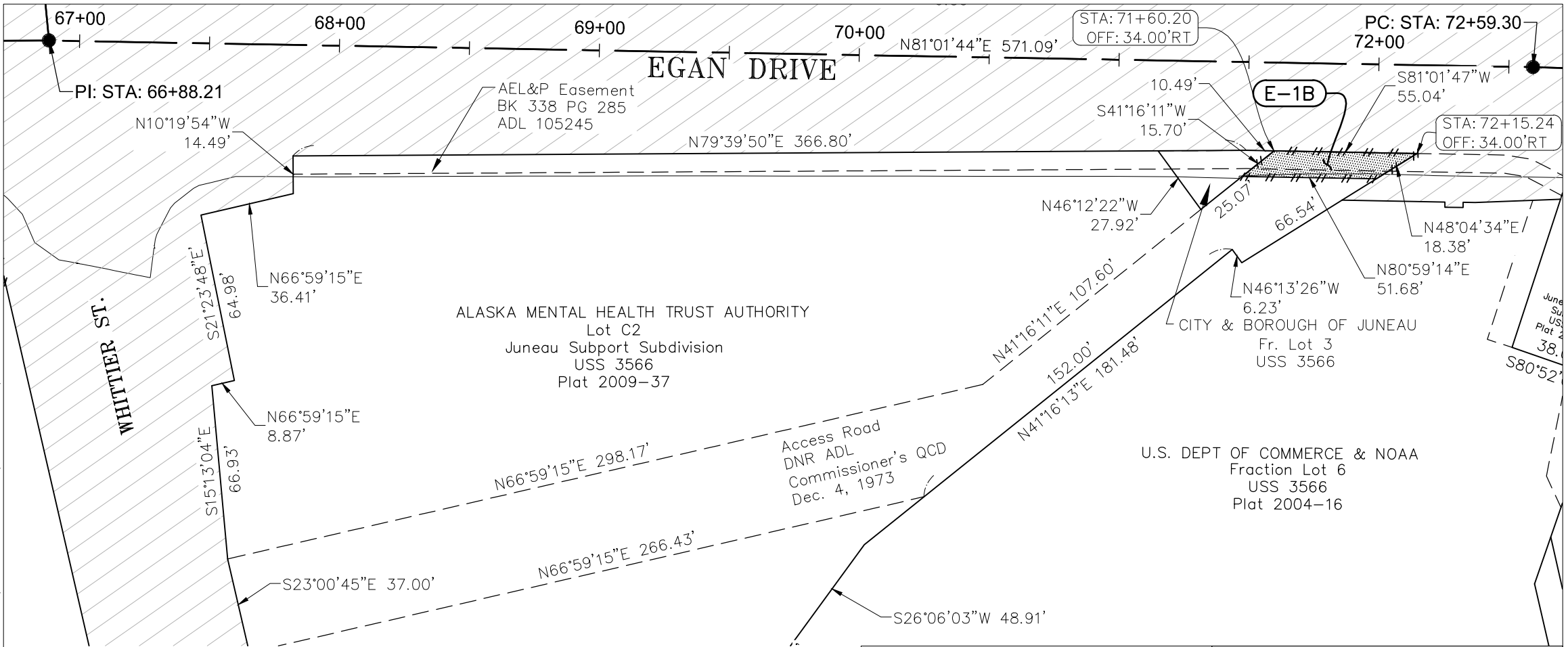


EXISTING RIGHT OF WAY



STATE OF ALASKA DEPARTMENT OF TRANSPORTATION AND PUBLIC FACILITIES	RIGHT OF WAY REQUIRED FOR JNU-EGAN DRIVE PAVEMENT REHABILITATION TENTH TO MAIN 0932047 / Z69393000
OWNER'S INITIAL: _____ ATTACHED TO: _____ PAGE ____ OF ____ DATE: _____	PARCEL NO. <u>E-1A</u> DATE: <u>7/15/2016</u> AREA PARCEL: <u>3,365 S.F.</u> SCALE: <u>1"=50'</u>
DRAWN BY: <u>CRC</u> CHECKED BY: _____	TOTAL LOT: <u>90,423 S.F.</u> SHEET <u>1</u> OF <u>1</u>

Q:\JNU\69393\RW\C3D_2012\SOURCE DWGS\BASEMAP\69393_EGAN_RWAY-EASEMENTS-2-1-16.DWG



PARCEL REQUIRED


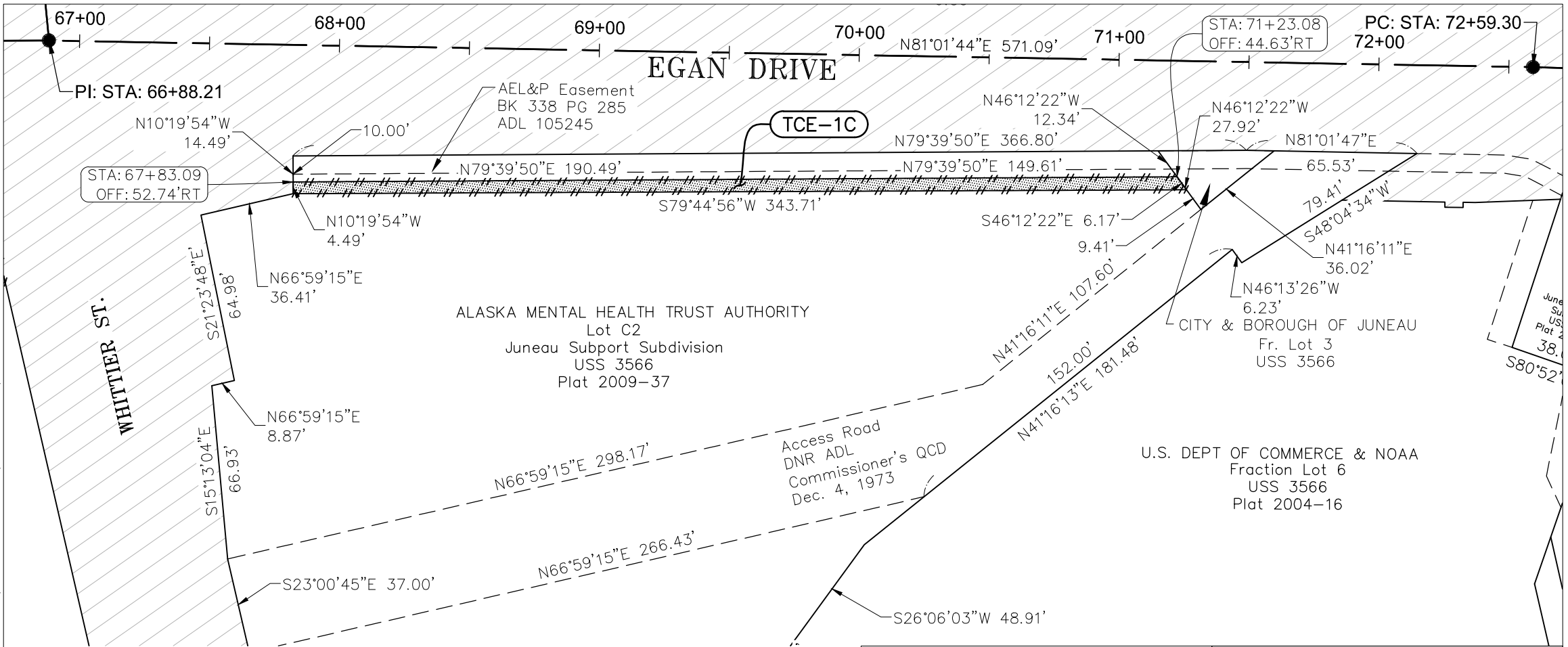


EXISTING RIGHT OF WAY

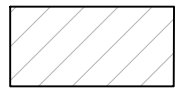


STATE OF ALASKA DEPARTMENT OF TRANSPORTATION AND PUBLIC FACILITIES	RIGHT OF WAY REQUIRED FOR JNU-EGAN DRIVE PAVEMENT REHABILITATION TENTH TO MAIN 0932047 / Z693930000
OWNER'S INITIAL: _____ ATTACHED TO: _____ PAGE ____ OF ____ DATE: _____	PARCEL NO. <u>E-1B</u> DATE: <u>7/15/2016</u> AREA PARCEL: <u>535 S.F.</u> SCALE: <u>1"=50'</u>
DRAWN BY: <u>CRC</u> CHECKED BY: _____	TOTAL LOT: <u>90,423 S.F.</u> SHEET <u>1</u> OF <u>1</u>

Q:\JNU\69393\RW\C3D_2012\SOURCE DWGS\BASEMAP\69393_EGAN_RWAY-EASEMENTS-2-1-16.DWG



PARCEL REQUIRED


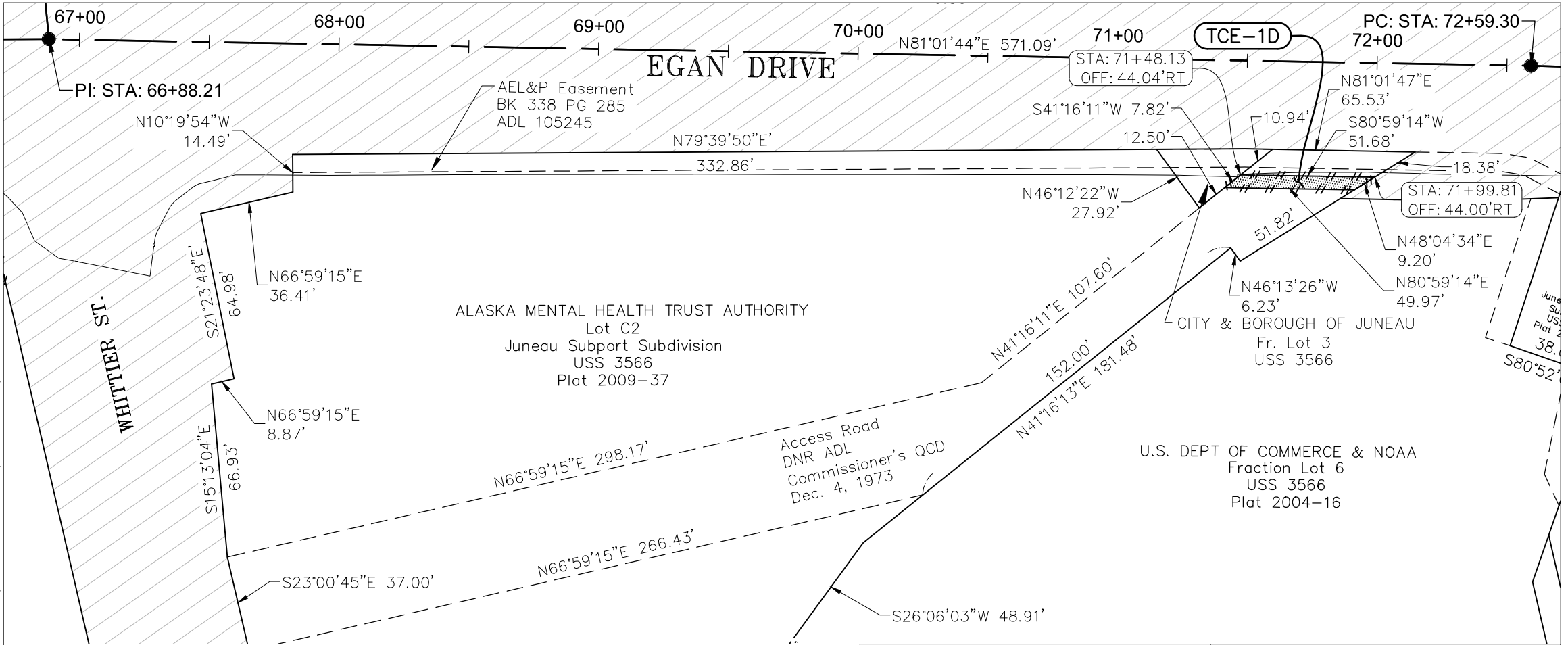


EXISTING RIGHT OF WAY



STATE OF ALASKA DEPARTMENT OF TRANSPORTATION AND PUBLIC FACILITIES	RIGHT OF WAY REQUIRED FOR JNU-EGAN DRIVE PAVEMENT REHABILITATION TENTH TO MAIN 0932047 / Z693930000
OWNER'S INITIAL: _____ ATTACHED TO: _____ PAGE ____ OF ____ DATE: _____	PARCEL NO. <u>TCE-1C</u> DATE: <u>7/15/2016</u> AREA PARCEL: <u>1,622 S.F.</u> SCALE: <u>1"=50'</u>
DRAWN BY: <u>CRC</u> CHECKED BY: _____	TOTAL LOT: <u>90,423 S.F.</u> SHEET <u>1</u> OF <u>1</u>

Q:\JNU\69393\RW\C3D_2012\SOURCE DWGS\BASEMAP\69393_EGAN_RWAY-EASEMENTS-2-1-16.DWG



PARCEL REQUIRED

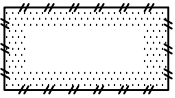
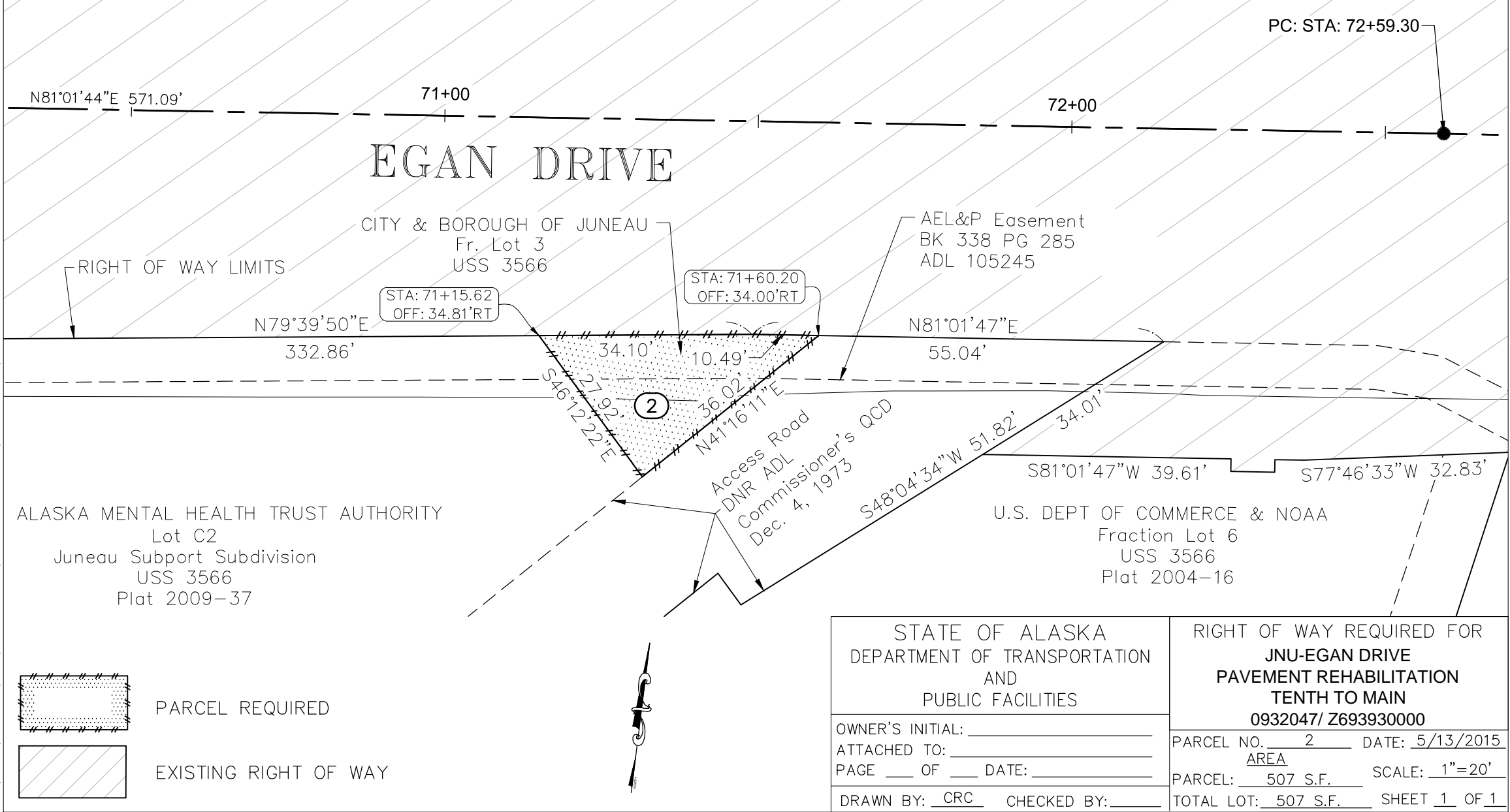


EXISTING RIGHT OF WAY



STATE OF ALASKA DEPARTMENT OF TRANSPORTATION AND PUBLIC FACILITIES	RIGHT OF WAY REQUIRED FOR JNU-EGAN DRIVE PAVEMENT REHABILITATION TENTH TO MAIN 0932047 / Z693930000
OWNER'S INITIAL: _____ ATTACHED TO: _____ PAGE ____ OF ____ DATE: _____	PARCEL NO. <u>TCE-1D</u> DATE: <u>7/15/2016</u> AREA PARCEL: <u>255 S.F.</u> SCALE: <u>1"=50'</u>
DRAWN BY: <u>CRC</u> CHECKED BY: _____	TOTAL LOT: <u>90,423 S.F.</u> SHEET <u>1</u> OF <u>1</u>

Q:\JNU\69393\RW\C3D\2012\SOURCE DWGS\BASEMAP\69393_EGAN_RWAY-EASEMENTS-2-1-16.DWG



PARCEL REQUIRED

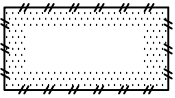
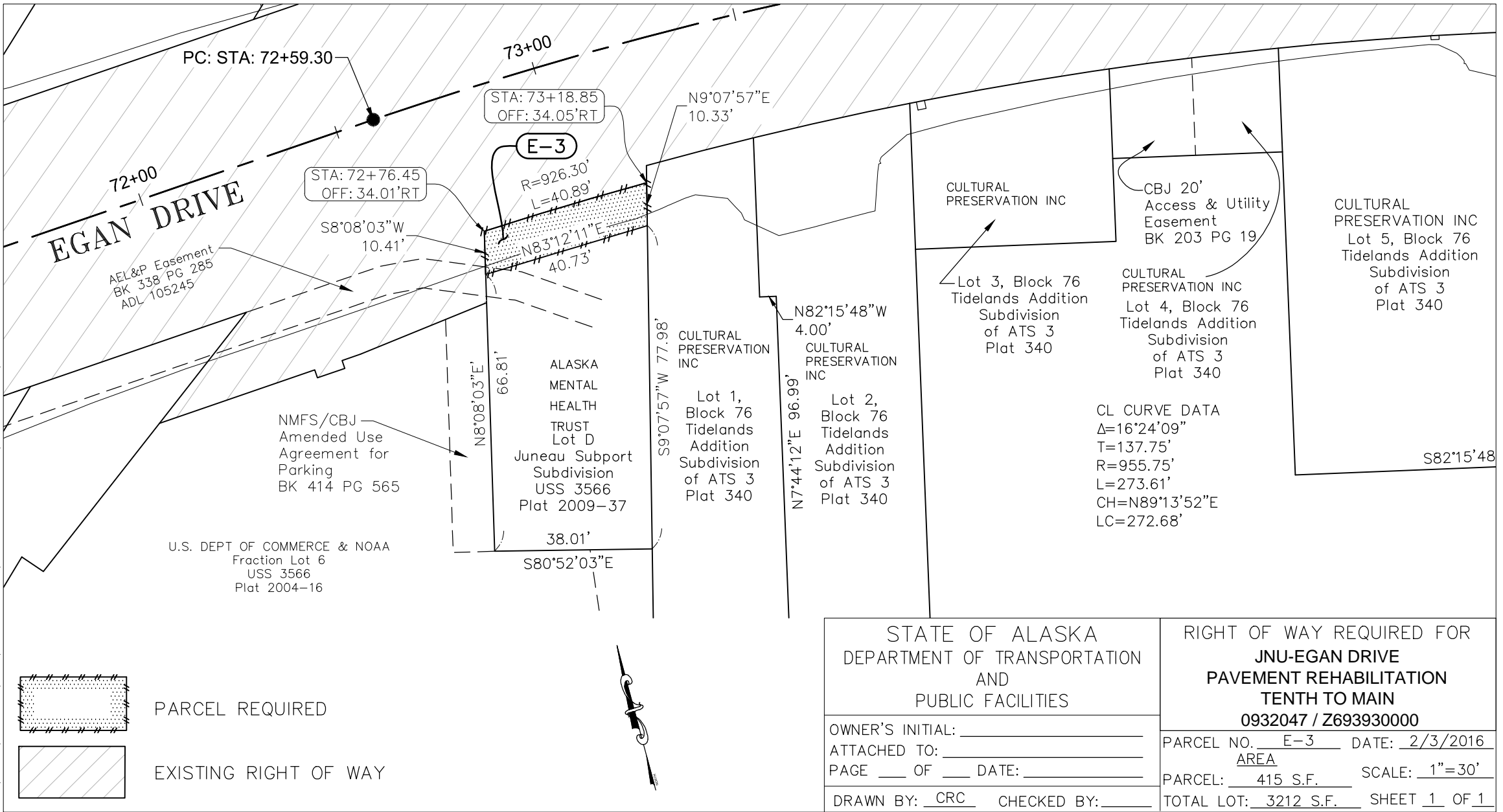


EXISTING RIGHT OF WAY



STATE OF ALASKA DEPARTMENT OF TRANSPORTATION AND PUBLIC FACILITIES	RIGHT OF WAY REQUIRED FOR JNU-EGAN DRIVE PAVEMENT REHABILITATION TENTH TO MAIN 0932047/ Z693930000
OWNER'S INITIAL: _____	PARCEL NO. <u>2</u> DATE: <u>5/13/2015</u>
ATTACHED TO: _____	AREA
PAGE <u> </u> OF <u> </u> DATE: _____	PARCEL: <u>507</u> S.F. SCALE: <u>1"=20'</u>
DRAWN BY: <u>CRC</u> CHECKED BY: _____	TOTAL LOT: <u>507</u> S.F. SHEET <u>1</u> OF <u>1</u>

Q:\JNU\69393\RW\C3D_2012_SOURCE DWGS\BASEMAP\69393_EGAN_RWAY-EASEMENTS-2-1-16.DWG



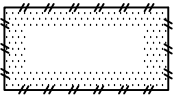
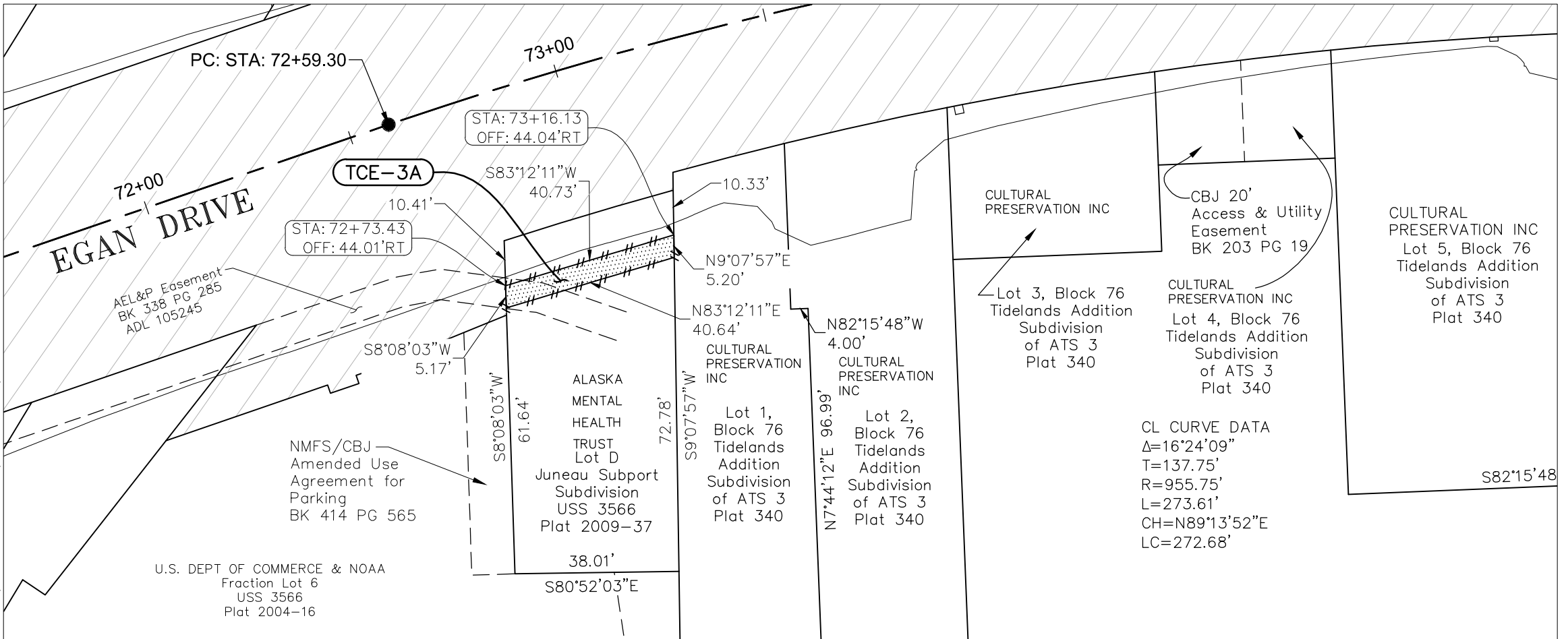
PARCEL REQUIRED



EXISTING RIGHT OF WAY

STATE OF ALASKA DEPARTMENT OF TRANSPORTATION AND PUBLIC FACILITIES	RIGHT OF WAY REQUIRED FOR JNU-EGAN DRIVE PAVEMENT REHABILITATION TENTH TO MAIN 0932047 / Z693930000
OWNER'S INITIAL: _____	PARCEL NO. <u>E-3</u> DATE: <u>2/3/2016</u>
ATTACHED TO: _____	AREA
PAGE <u> </u> OF <u> </u> DATE: _____	PARCEL: <u>415</u> S.F. SCALE: <u>1"=30'</u>
DRAWN BY: <u>CRC</u> CHECKED BY: _____	TOTAL LOT: <u>3212</u> S.F. SHEET <u>1</u> OF <u>1</u>

Q:\JNU\69393\RW\C3D_2012\SOURCE DWGS\BASEMAP\69393_EGAN_RWAY-EASEMENTS-2-1-16.DWG



PARCEL REQUIRED

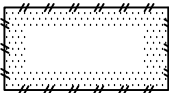
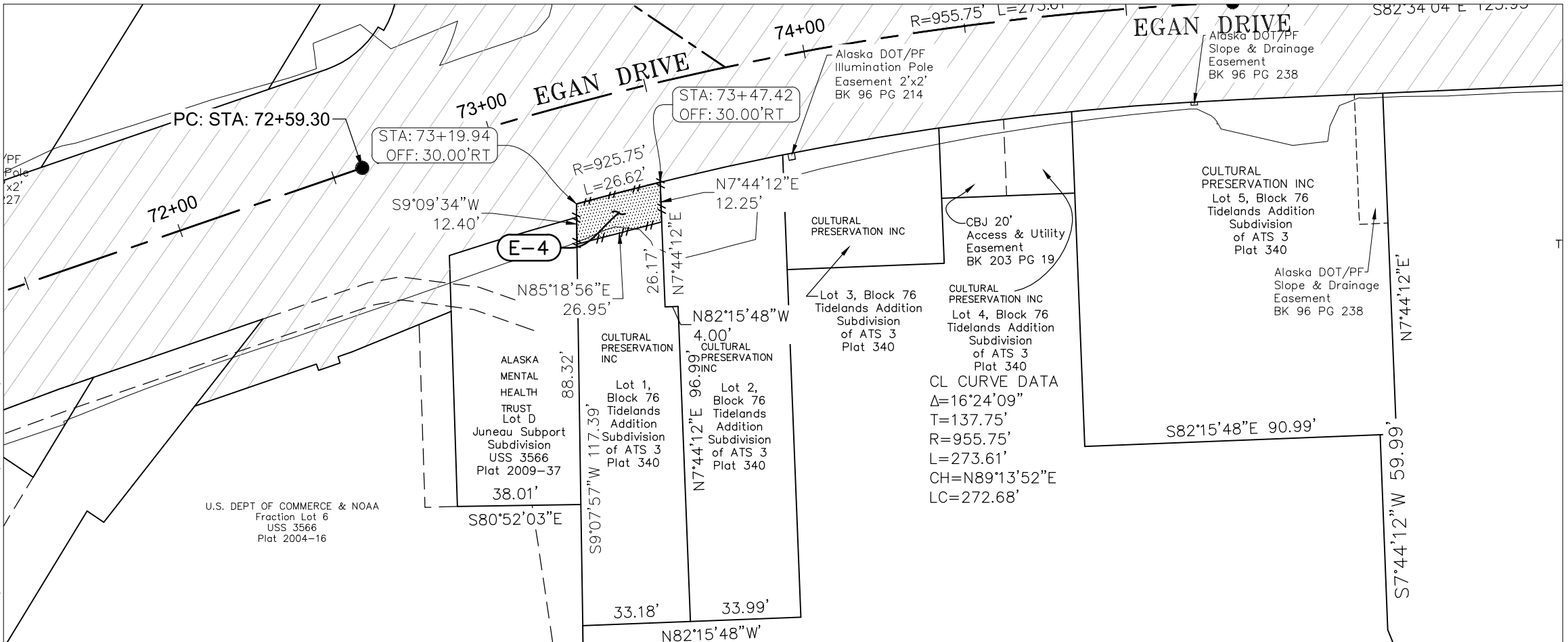


EXISTING RIGHT OF WAY



STATE OF ALASKA DEPARTMENT OF TRANSPORTATION AND PUBLIC FACILITIES		RIGHT OF WAY REQUIRED FOR JNU-EGAN DRIVE PAVEMENT REHABILITATION TENTH TO MAIN 0932047 / Z693930000	
OWNER'S INITIAL: _____		PARCEL NO. <u>TCE-3A</u> DATE: <u>7/15/2016</u>	
ATTACHED TO: _____		AREA	
PAGE <u> </u> OF <u> </u> DATE: _____		PARCEL: <u>204</u> S.F. SCALE: <u>1"=30'</u>	
DRAWN BY: <u>CRC</u> CHECKED BY: _____		TOTAL LOT: <u>3212</u> S.F. SHEET <u>1</u> OF <u>1</u>	

Q:\JNU\69393\RW\C3D_2012\SOURCE DWGS\BASEMAP\69393_EGAN_RWAY-EASEMENTS-2-1-16.DWG



PARCEL REQUIRED


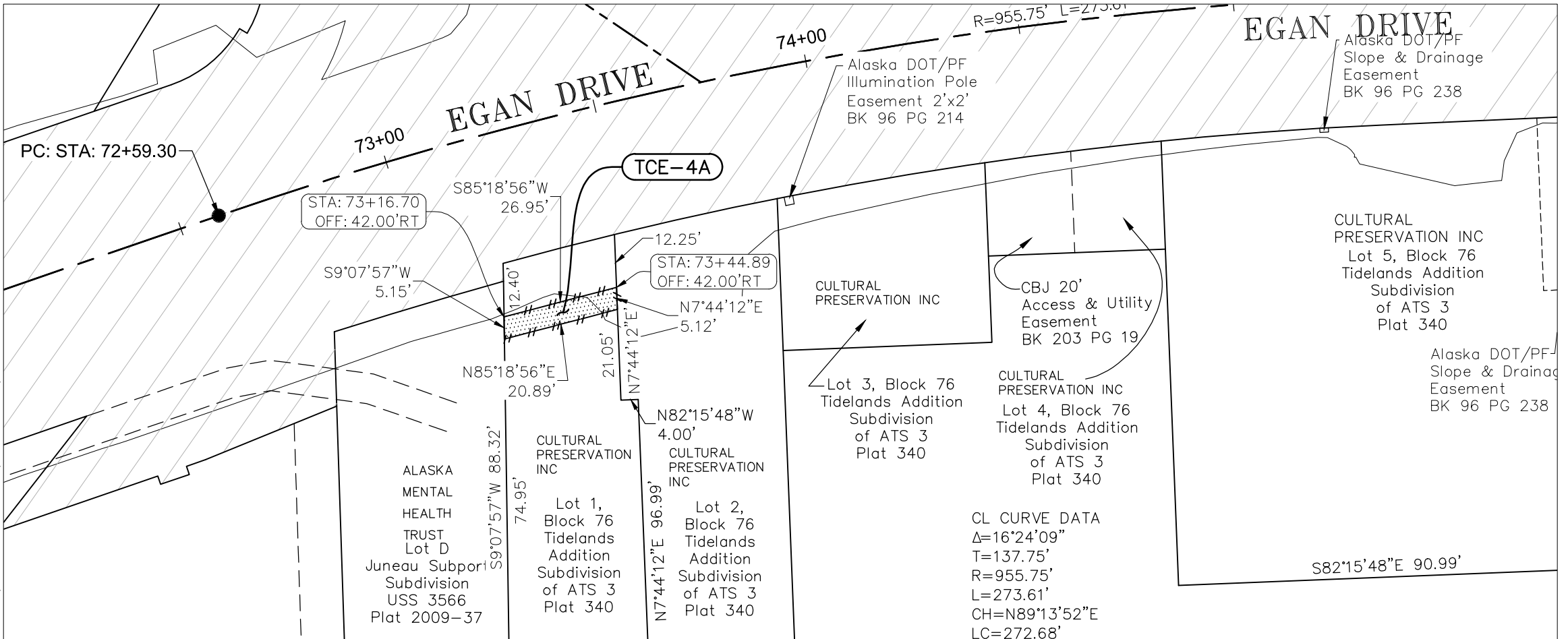


EXISTING RIGHT OF WAY



STATE OF ALASKA DEPARTMENT OF TRANSPORTATION AND PUBLIC FACILITIES	RIGHT OF WAY REQUIRED FOR JNU-EGAN DRIVE PAVEMENT REHABILITATION TENTH TO MAIN 0932047 / Z69393000
OWNER'S INITIAL: _____ ATTACHED TO: _____ PAGE ____ OF ____ DATE: _____	PARCEL NO. <u>E-4</u> DATE: <u>7/15/2016</u> AREA PARCEL: <u>324 S.F.</u> SCALE: <u>1"=40'</u>
DRAWN BY: <u>CRC</u> CHECKED BY: _____	TOTAL LOT: <u>4044 S.F.</u> SHEET <u>1</u> OF <u>1</u>

Q:\JNU\69393\RW\C3D_2012\SOURCE DWGS\BASEMAP\69393_EGAN_RWAY-EASEMENTS-2-1-16.DWG



PARCEL REQUIRED




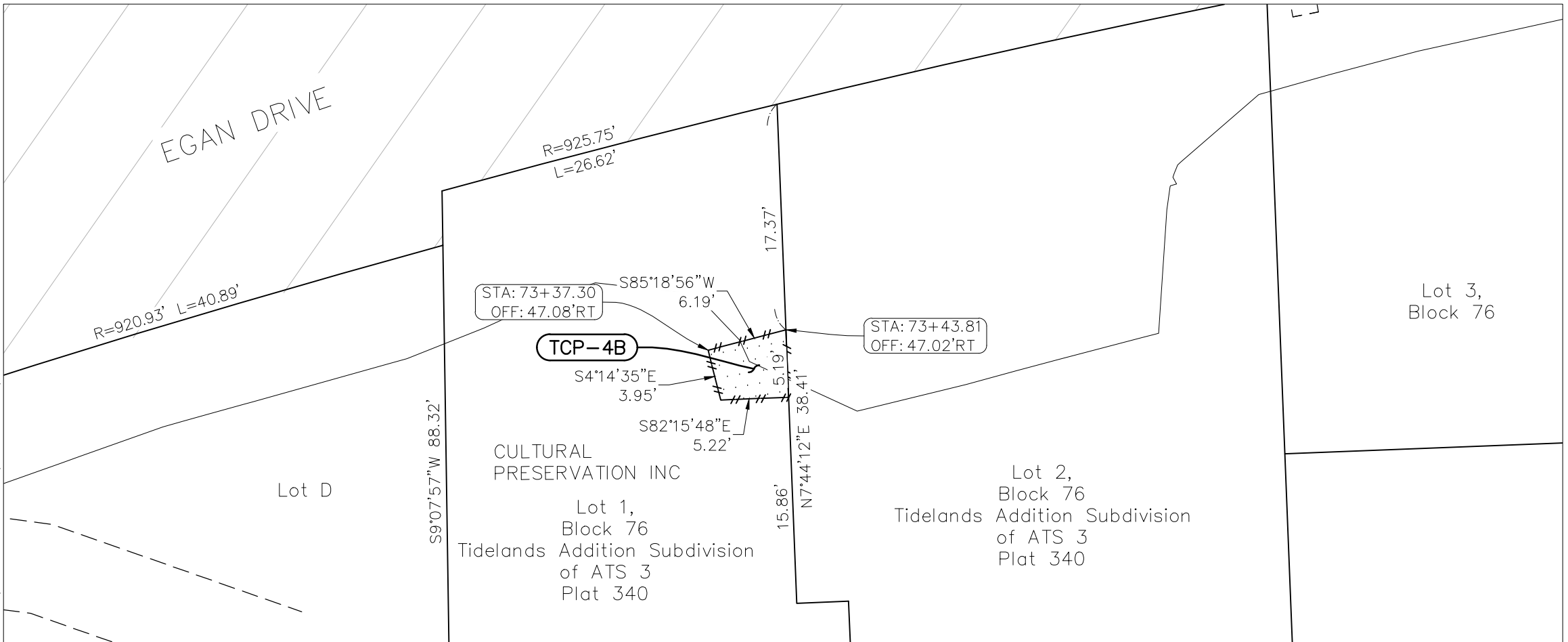
EXISTING RIGHT OF WAY



STATE OF ALASKA DEPARTMENT OF TRANSPORTATION AND PUBLIC FACILITIES	RIGHT OF WAY REQUIRED FOR JNU-EGAN DRIVE PAVEMENT REHABILITATION TENTH TO MAIN 0932047 / Z693930000
OWNER'S INITIAL: _____ ATTACHED TO: _____ PAGE ____ OF ____ DATE: _____	PARCEL NO. <u>TCE-4A</u> DATE: <u>7/15/2016</u> AREA _____ PARCEL: <u>135 S.F.</u> SCALE: <u>1"=30'</u>
DRAWN BY: <u>CRC</u> CHECKED BY: _____	TOTAL LOT: <u>4044 S.F.</u> SHEET <u>1</u> OF <u>1</u>

CL CURVE DATA
 $\Delta=16^{\circ}24'09''$
 $T=137.75'$
 $R=955.75'$
 $L=273.61'$
 $CH=N89^{\circ}13'52''E$
 $LC=272.68'$

Q:\JNU\69393\RW\C3D_2012\SOURCE DWGS\BASEMAP\69393_EGAN_RWAY-EASEMENTS-2-1-16.DWG



PARCEL REQUIRED

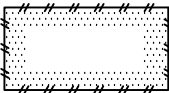
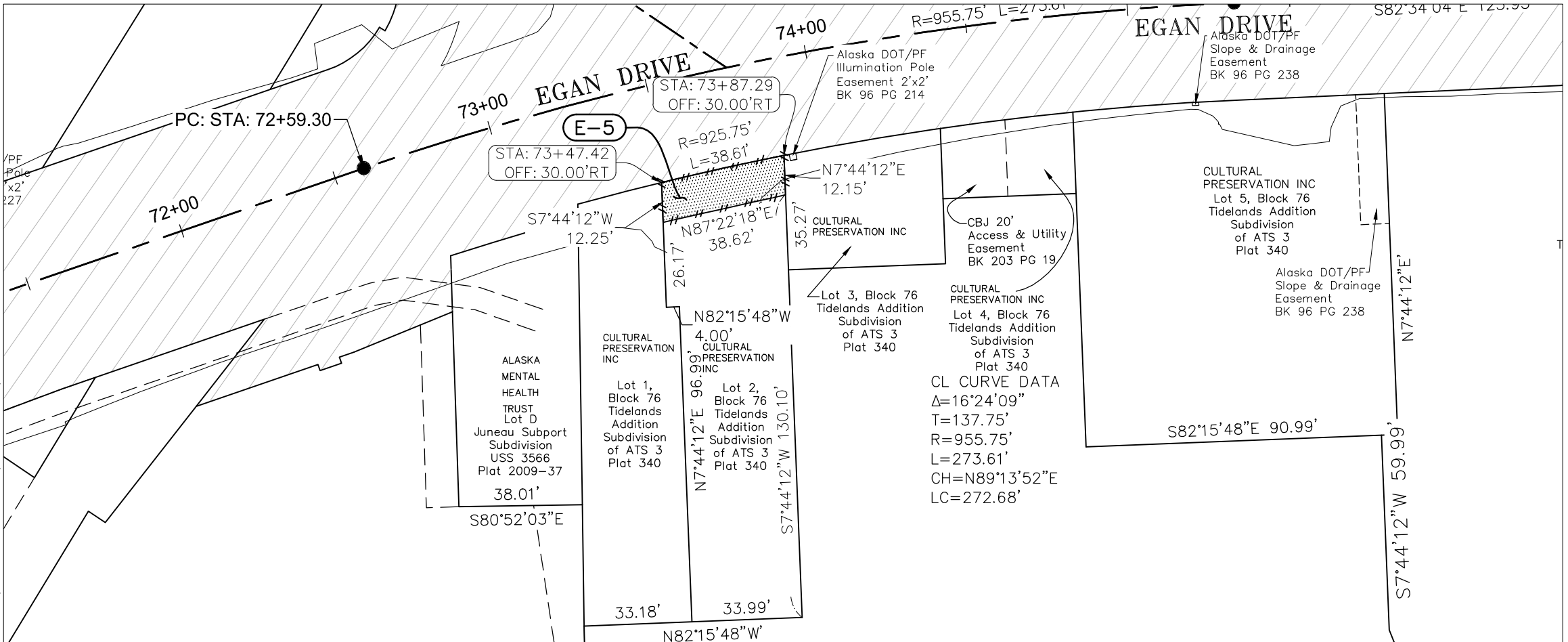


EXISTING RIGHT OF WAY



STATE OF ALASKA DEPARTMENT OF TRANSPORTATION AND PUBLIC FACILITIES	RIGHT OF WAY REQUIRED FOR JNU-EGAN DRIVE PAVEMENT REHABILITATION TENTH TO MAIN 0932047 / Z693930000
OWNER'S INITIAL: _____ ATTACHED TO: _____ PAGE ____ OF ____ DATE: _____	PARCEL NO. <u>TCP-4B</u> DATE: <u>7/15/2016</u> AREA _____ PARCEL: <u>26 S.F.</u> SCALE: <u>1"=10'</u>
DRAWN BY: <u>CRC</u> CHECKED BY: _____	TOTAL LOT: <u>4044 S.F.</u> SHEET <u>1</u> OF <u>1</u>

Q:\JNU\69393\RW\C3D_2012\SOURCE DWGS\BASEMAP\69393_EGAN_RWAY-EASEMENTS-2-1-16.DWG



PARCEL REQUIRED


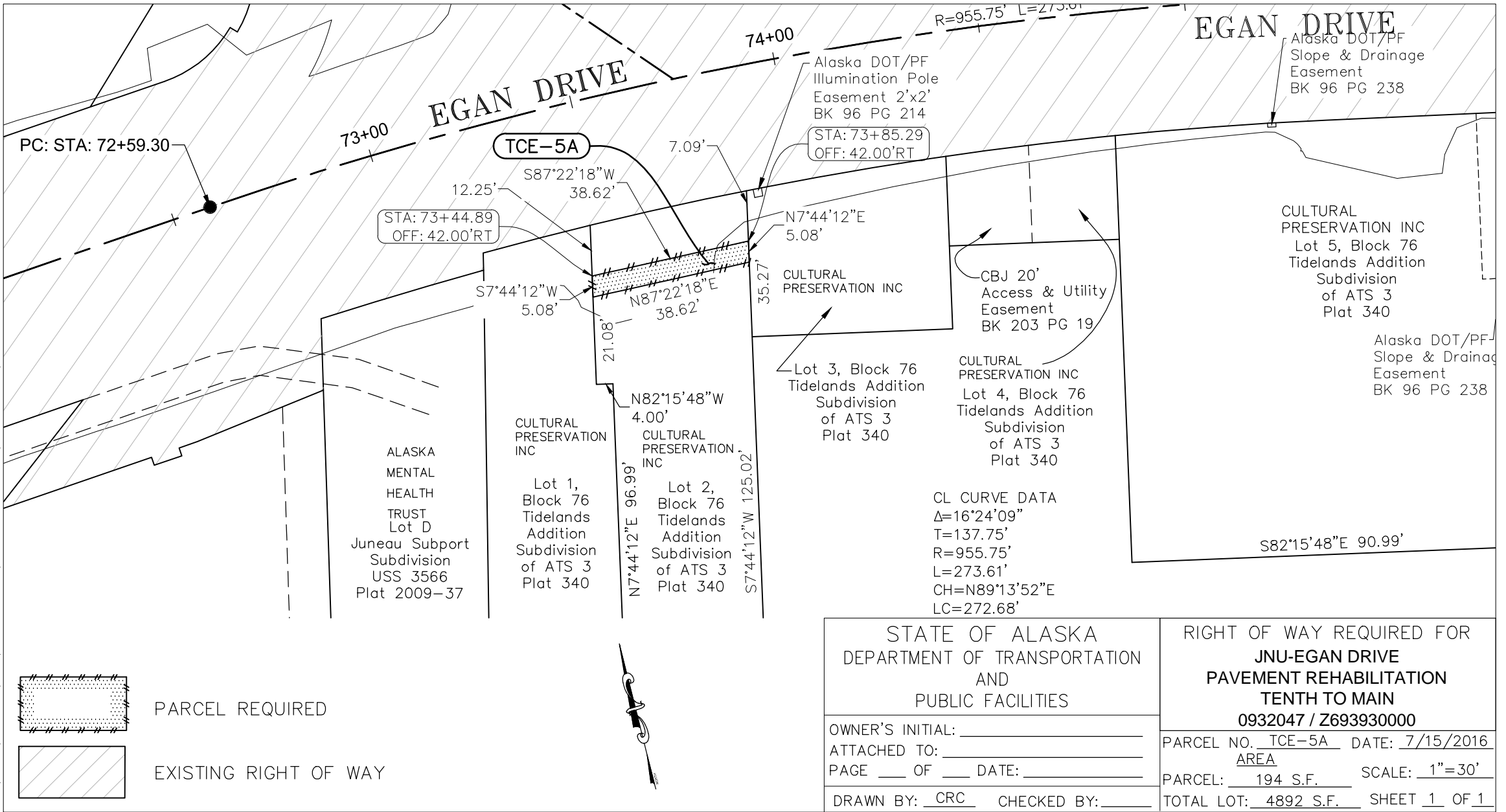


EXISTING RIGHT OF WAY



STATE OF ALASKA DEPARTMENT OF TRANSPORTATION AND PUBLIC FACILITIES	RIGHT OF WAY REQUIRED FOR JNU-EGAN DRIVE PAVEMENT REHABILITATION TENTH TO MAIN 0932047 / Z693930000
OWNER'S INITIAL: _____ ATTACHED TO: _____ PAGE ____ OF ____ DATE: _____	PARCEL NO. <u>E-5</u> DATE: <u>7/15/2016</u> AREA PARCEL: <u>469 S.F.</u> SCALE: <u>1"=40'</u>
DRAWN BY: <u>CRC</u> CHECKED BY: _____	TOTAL LOT: <u>4892 S.F.</u> SHEET <u>1</u> OF <u>1</u>

Q:\JNU\69393\RW\C3D_2012\SOURCE DWGS\BASEMAP\69393_EGAN_RWAY-EASEMENTS-2-1-16.DWG



PARCEL REQUIRED



EXISTING RIGHT OF WAY



STATE OF ALASKA DEPARTMENT OF TRANSPORTATION AND PUBLIC FACILITIES	RIGHT OF WAY REQUIRED FOR JNU-EGAN DRIVE PAVEMENT REHABILITATION TENTH TO MAIN 0932047 / Z693930000
OWNER'S INITIAL: _____ ATTACHED TO: _____ PAGE ____ OF ____ DATE: _____	PARCEL NO. <u>TCE-5A</u> DATE: <u>7/15/2016</u> AREA PARCEL: <u>194 S.F.</u> SCALE: <u>1"=30'</u>
DRAWN BY: <u>CRC</u> CHECKED BY: _____	TOTAL LOT: <u>4892 S.F.</u> SHEET <u>1</u> OF <u>1</u>

CL CURVE DATA
 $\Delta=16^{\circ}24'09''$
 $T=137.75'$
 $R=955.75'$
 $L=273.61'$
 $CH=N89^{\circ}13'52''E$
 $LC=272.68'$

ALASKA
 MENTAL
 HEALTH
 TRUST
 Lot D
 Juneau Subport
 Subdivision
 USS 3566
 Plat 2009-37

CULTURAL
 PRESERVATION
 INC
 Lot 1,
 Block 76
 Tidelands
 Addition
 Subdivision
 of ATS 3
 Plat 340

Lot 2,
 Block 76
 Tidelands
 Addition
 Subdivision
 of ATS 3
 Plat 340


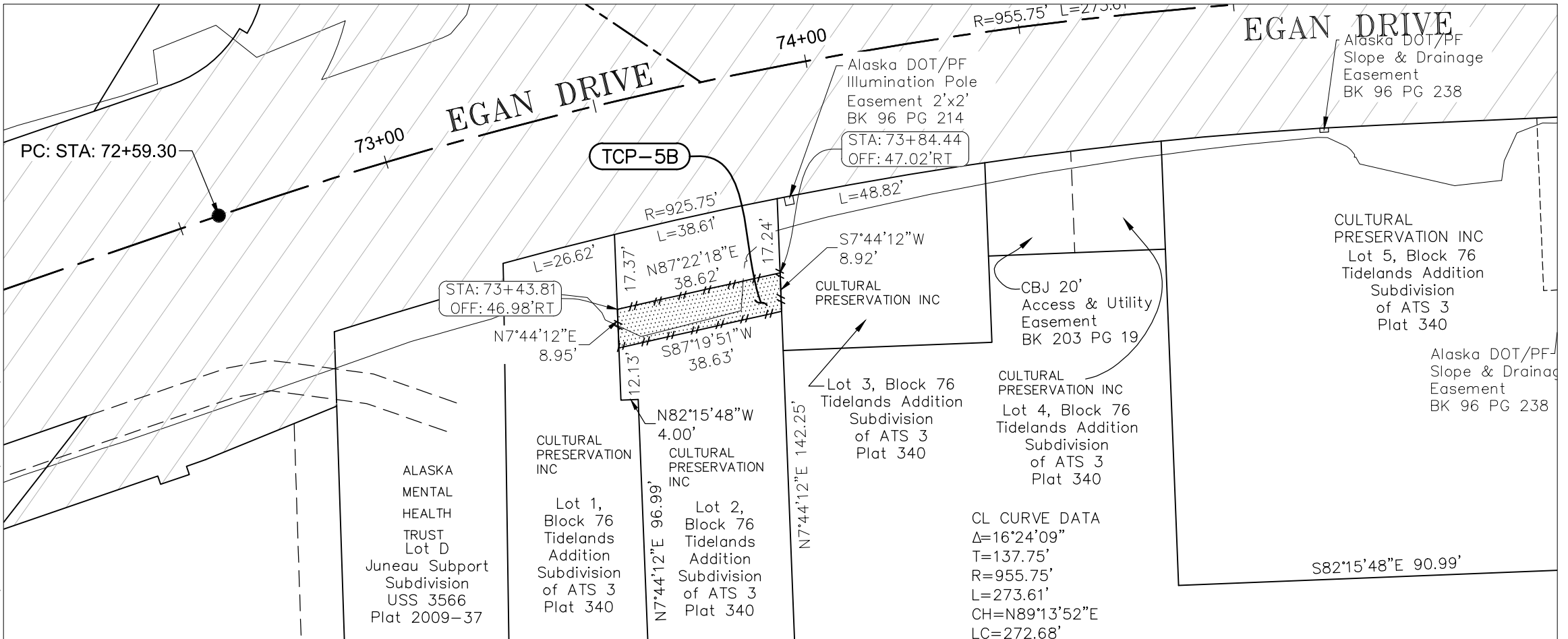
Lot 3, Block 76
 Tidelands Addition
 Subdivision
 of ATS 3
 Plat 340

CULTURAL
 PRESERVATION INC
 Lot 4, Block 76
 Tidelands Addition
 Subdivision
 of ATS 3
 Plat 340

CULTURAL
 PRESERVATION INC
 Lot 5, Block 76
 Tidelands Addition
 Subdivision
 of ATS 3
 Plat 340

Alaska DOT/PF
 Slope & Drainage
 Easement
 BK 96 PG 238

Q:\JNU\69393\RW\C3D_2012\SOURCE DWGS\BASEMAP\69393_EGAN_RWAY-EASEMENTS-2-1-16.DWG



PARCEL REQUIRED




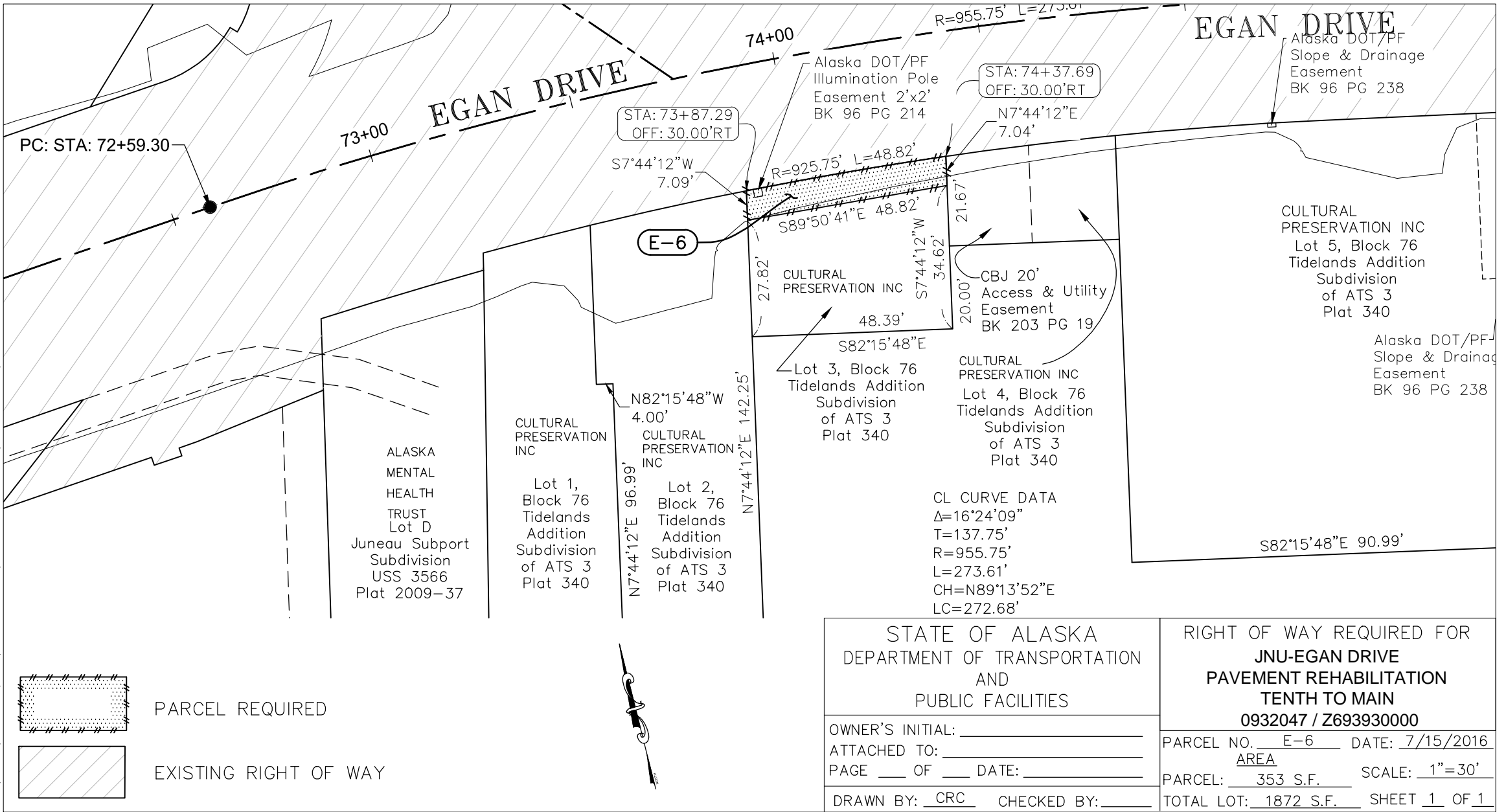
EXISTING RIGHT OF WAY



STATE OF ALASKA DEPARTMENT OF TRANSPORTATION AND PUBLIC FACILITIES	RIGHT OF WAY REQUIRED FOR JNU-EGAN DRIVE PAVEMENT REHABILITATION TENTH TO MAIN 0932047 / Z693930000
OWNER'S INITIAL: _____ ATTACHED TO: _____ PAGE ____ OF ____ DATE: _____	PARCEL NO. <u>TCP-5B</u> DATE: <u>7/15/2016</u> AREA PARCEL: <u>340 S.F.</u> SCALE: <u>1"=30'</u>
DRAWN BY: <u>CRC</u> CHECKED BY: _____	TOTAL LOT: <u>4892 S.F.</u> SHEET <u>1</u> OF <u>1</u>

CL CURVE DATA
 $\Delta=16^{\circ}24'09''$
 $T=137.75'$
 $R=955.75'$
 $L=273.61'$
 $CH=N89^{\circ}13'52''E$
 $LC=272.68'$

Q:\JNU\69393\RW\C3D_2012\SOURCE DWGS\BASEMAP\69393_EGAN_RWAY-EASEMENTS-2-1-16.DWG



PARCEL REQUIRED


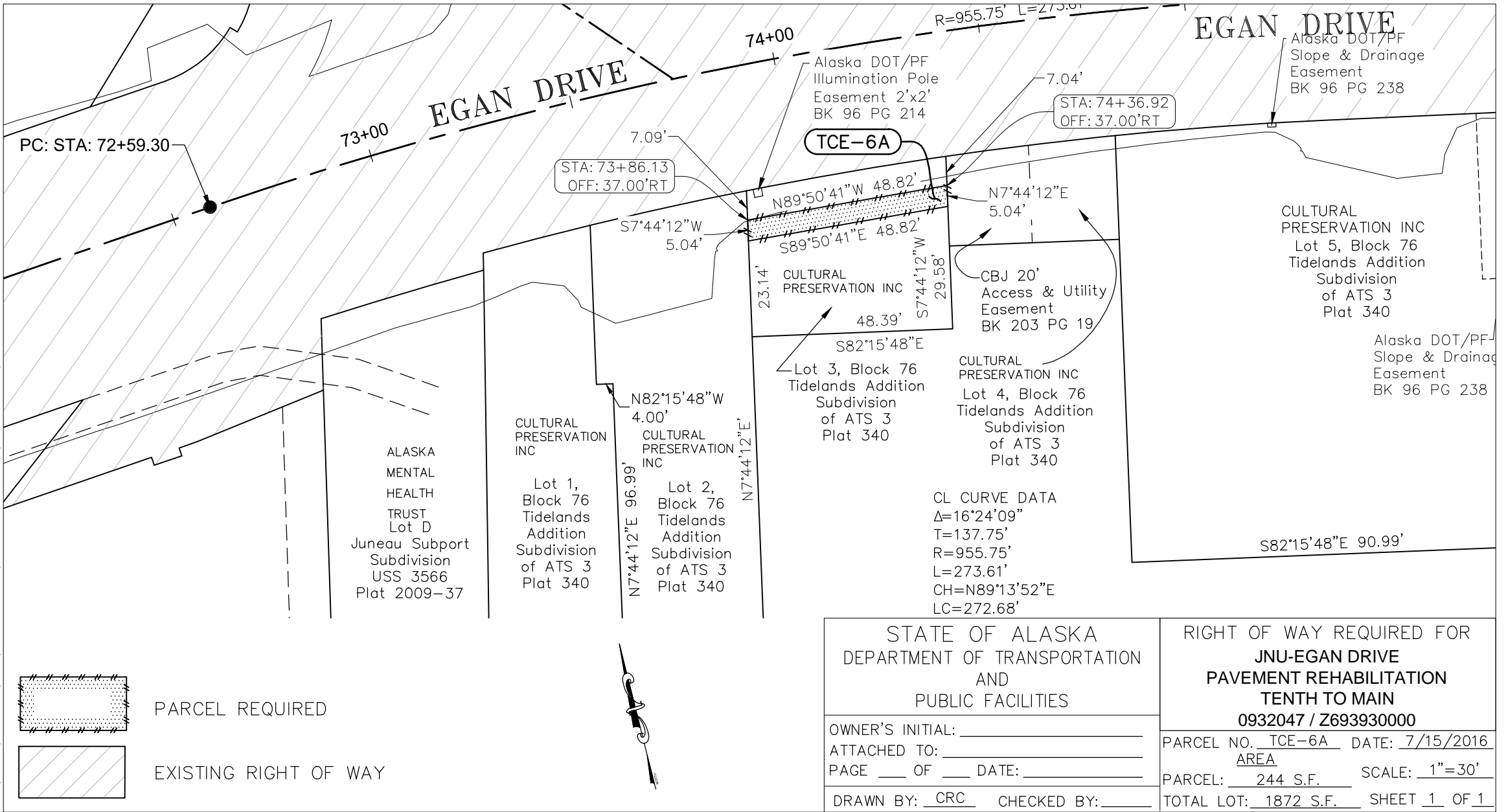


EXISTING RIGHT OF WAY



STATE OF ALASKA DEPARTMENT OF TRANSPORTATION AND PUBLIC FACILITIES	RIGHT OF WAY REQUIRED FOR JNU-EGAN DRIVE PAVEMENT REHABILITATION TENTH TO MAIN 0932047 / Z693930000
OWNER'S INITIAL: _____ ATTACHED TO: _____ PAGE ____ OF ____ DATE: _____	PARCEL NO. <u> E-6 </u> DATE: <u> 7/15/2016 </u> AREA PARCEL: <u> 353 S.F. </u> SCALE: <u> 1"=30' </u>
DRAWN BY: <u> CRC </u> CHECKED BY: _____	TOTAL LOT: <u> 1872 S.F. </u> SHEET <u> 1 </u> OF <u> 1 </u>

Q:\JNU\69393\RW\C3D_2012\SOURCE DWGS\BASEMAP\69393_EGAN_RWAY-EASEMENTS-2-1-16.DWG



PARCEL REQUIRED



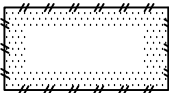
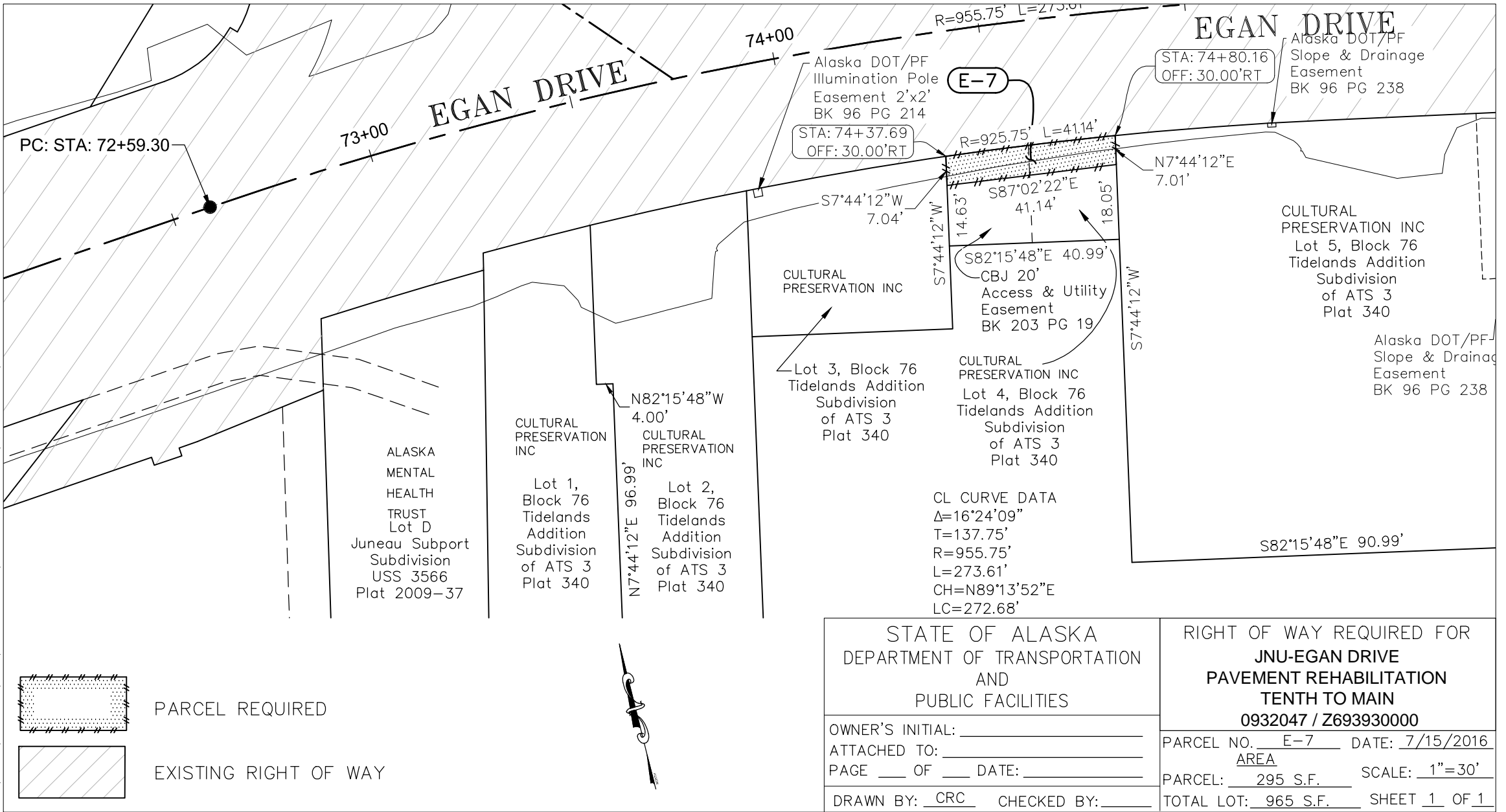
EXISTING RIGHT OF WAY



STATE OF ALASKA DEPARTMENT OF TRANSPORTATION AND PUBLIC FACILITIES	RIGHT OF WAY REQUIRED FOR JNU-EGAN DRIVE PAVEMENT REHABILITATION TENTH TO MAIN 0932047 / Z693930000
OWNER'S INITIAL: _____ ATTACHED TO: _____ PAGE ____ OF ____ DATE: _____	PARCEL NO. <u>TCE-6A</u> DATE: <u>7/15/2016</u> AREA PARCEL: <u>244 S.F.</u> SCALE: <u>1"=30'</u>
DRAWN BY: <u>CRC</u> CHECKED BY: _____	TOTAL LOT: <u>1872 S.F.</u> SHEET <u>1</u> OF <u>1</u>

CL CURVE DATA
 $\Delta=16^{\circ}24'09''$
 $T=137.75'$
 $R=955.75'$
 $L=273.61'$
 $CH=N89^{\circ}13'52''E$
 $LC=272.68'$

Q:\JNU\69393\RW\C3D_2012\SOURCE DWGS\BASEMAP\69393_EGAN_RWAY-EASEMENTS-2-1-16.DWG



PARCEL REQUIRED

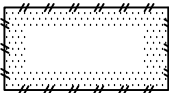
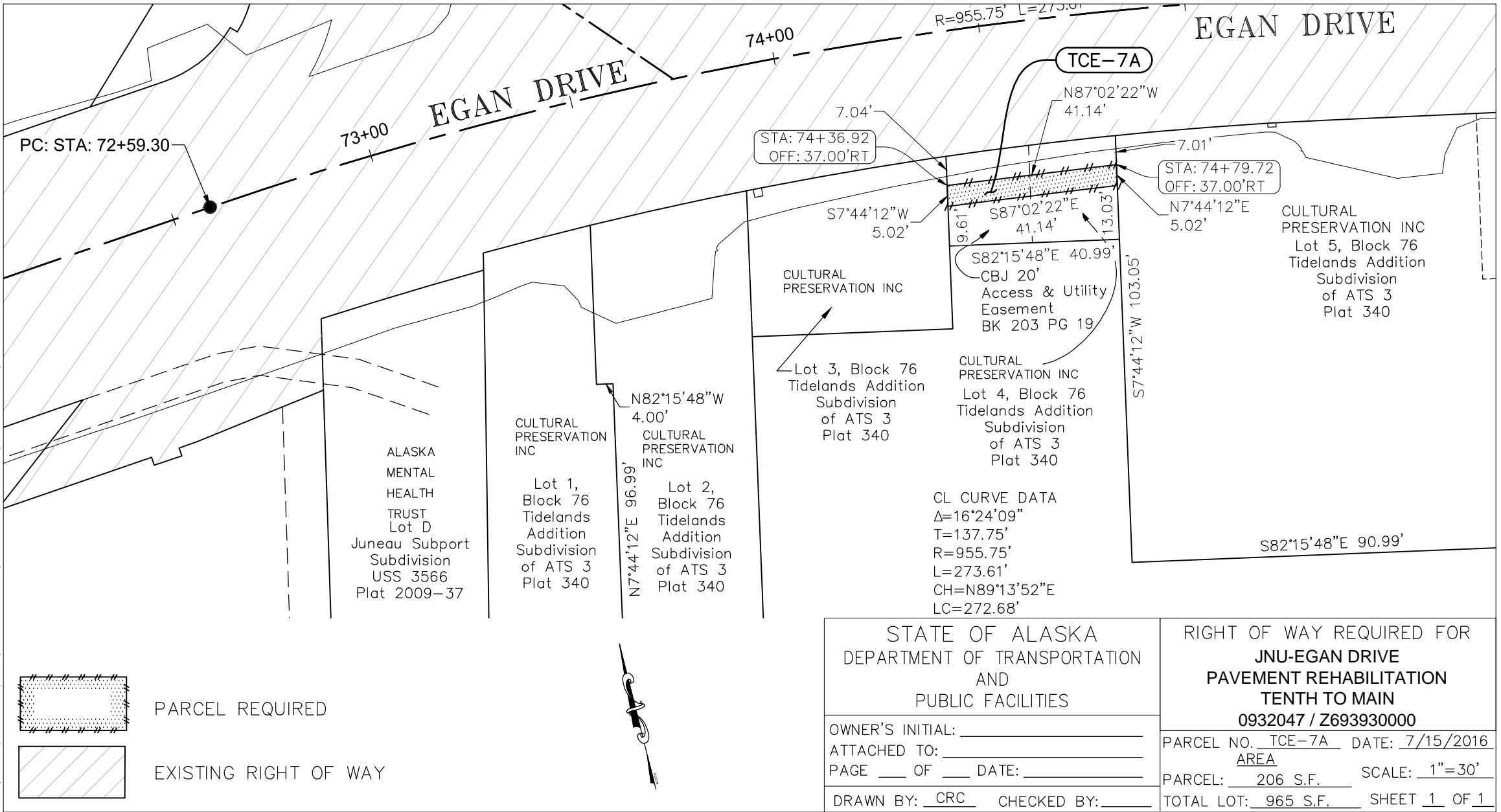


EXISTING RIGHT OF WAY



STATE OF ALASKA DEPARTMENT OF TRANSPORTATION AND PUBLIC FACILITIES	RIGHT OF WAY REQUIRED FOR JNU-EGAN DRIVE PAVEMENT REHABILITATION TENTH TO MAIN 0932047 / Z693930000
OWNER'S INITIAL: _____ ATTACHED TO: _____ PAGE ____ OF ____ DATE: _____	PARCEL NO. <u>E-7</u> DATE: <u>7/15/2016</u> AREA PARCEL: <u>295 S.F.</u> SCALE: <u>1"=30'</u>
DRAWN BY: <u>CRC</u> CHECKED BY: _____	TOTAL LOT: <u>965 S.F.</u> SHEET <u>1</u> OF <u>1</u>

Q:\JNU\69393\RW\C3D_2012\SOURCE DWGS\BASEMAP\69393_EGAN_RWAY-EASEMENTS-2-1-16.DWG



PARCEL REQUIRED

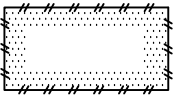
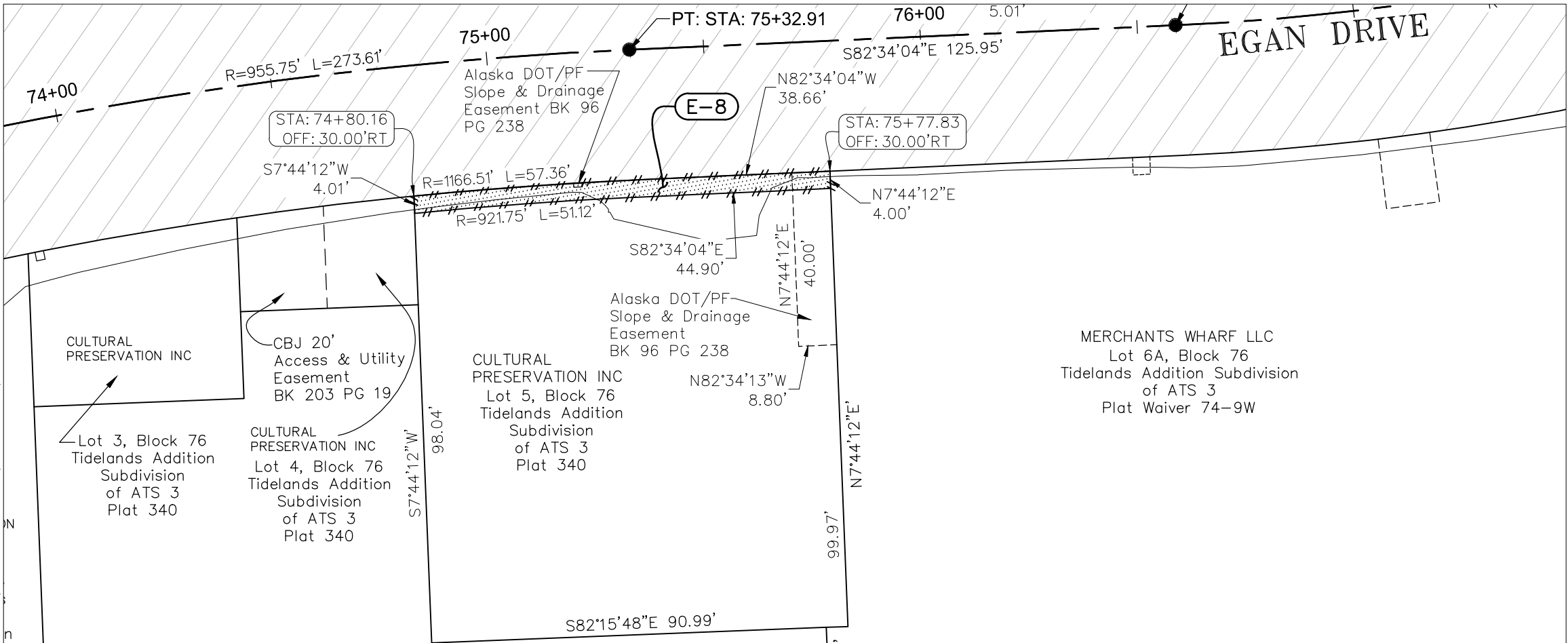


EXISTING RIGHT OF WAY



STATE OF ALASKA DEPARTMENT OF TRANSPORTATION AND PUBLIC FACILITIES	RIGHT OF WAY REQUIRED FOR JNU-EGAN DRIVE PAVEMENT REHABILITATION TENTH TO MAIN 0932047 / Z693930000
OWNER'S INITIAL: _____ ATTACHED TO: _____ PAGE ____ OF ____ DATE: _____	PARCEL NO. <u>TCE-7A</u> DATE: <u>7/15/2016</u> AREA PARCEL: <u>206 S.F.</u> SCALE: <u>1"=30'</u> TOTAL LOT: <u>965 S.F.</u> SHEET <u>1</u> OF <u>1</u>
DRAWN BY: <u>CRC</u> CHECKED BY: _____	

Q:\JNU\69393\RW\C3D_2012\SOURCE_DWG\BASEMAP\69393_EGAN_RWAY-EASEMENTS-2-1-16.DWG



PARCEL REQUIRED

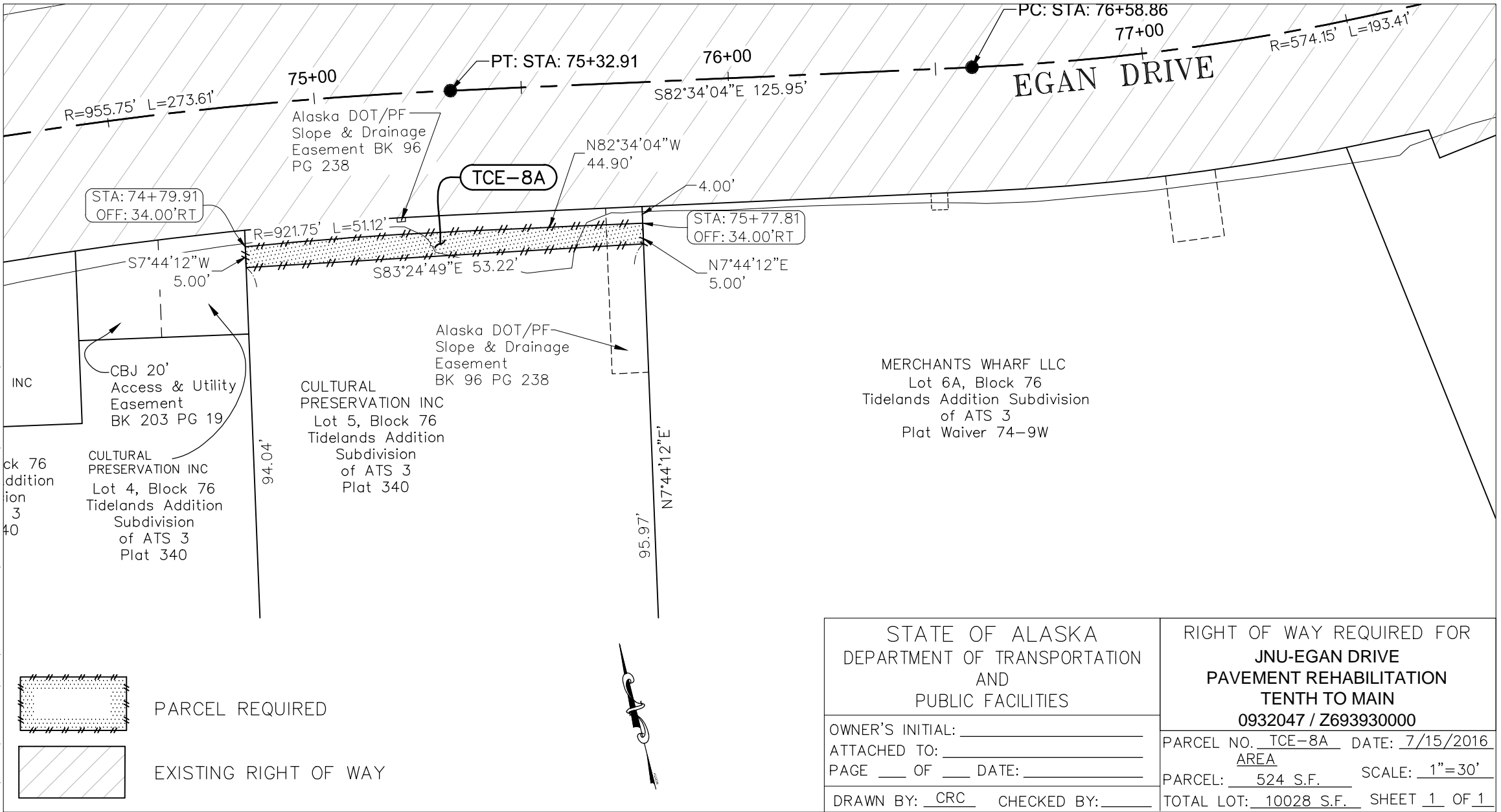


EXISTING RIGHT OF WAY



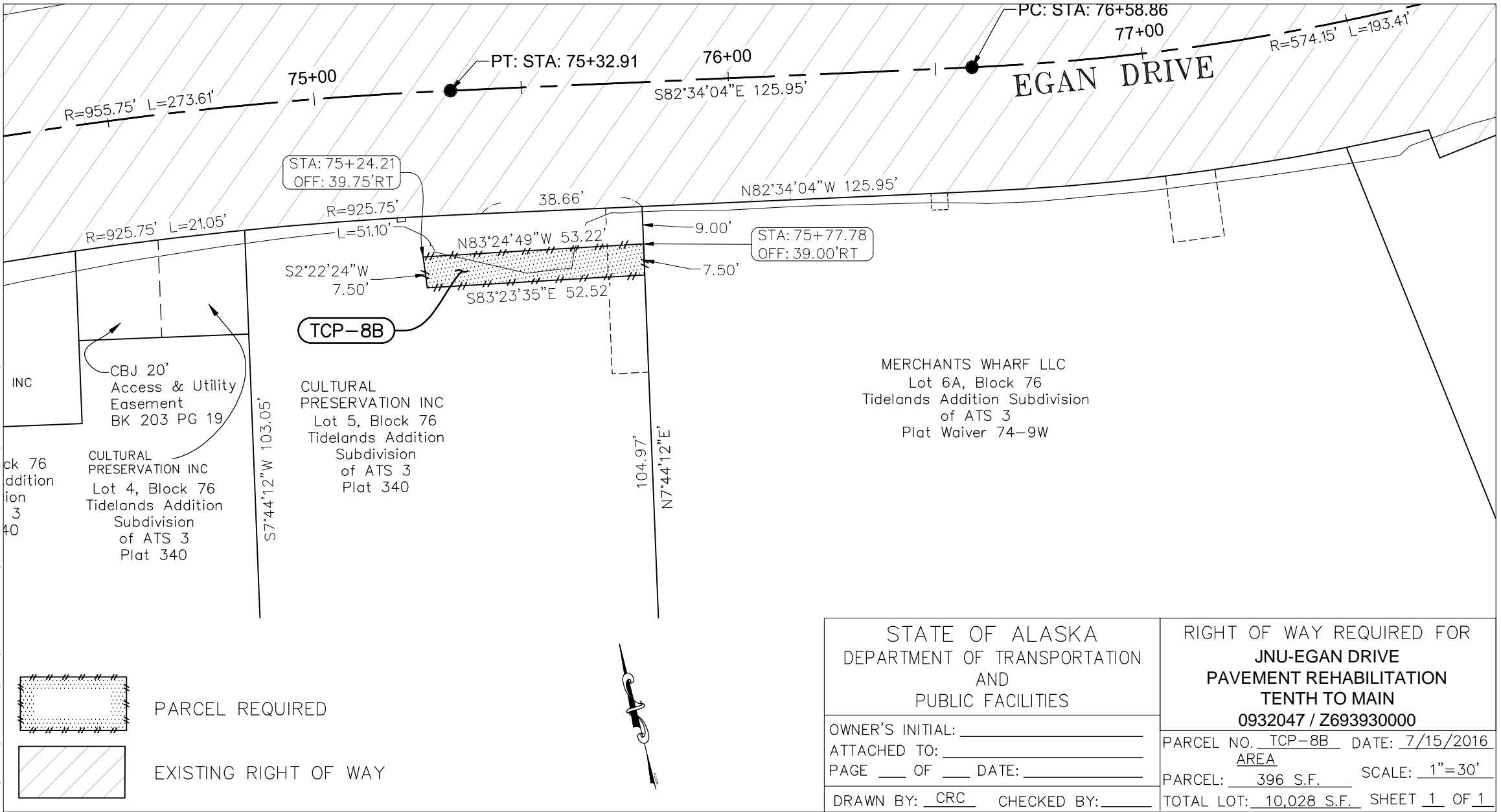
STATE OF ALASKA DEPARTMENT OF TRANSPORTATION AND PUBLIC FACILITIES	RIGHT OF WAY REQUIRED FOR JNU-EGAN DRIVE PAVEMENT REHABILITATION TENTH TO MAIN 0932047 / Z693930000
OWNER'S INITIAL: _____ ATTACHED TO: _____ PAGE ____ OF ____ DATE: _____	PARCEL NO. <u>E-8</u> DATE: <u>7/15/2016</u> AREA PARCEL: <u>382 S.F.</u> SCALE: <u>1"=30'</u>
DRAWN BY: <u>CRC</u> CHECKED BY: _____	TOTAL LOT: <u>10028 S.F.</u> SHEET <u>1</u> OF <u>1</u>

Q:\JNU\69393\RW\C3D_2012\SOURCE DWGS\BASEMAP\69393_EGAN_RWAY-EASEMENTS-2-1-16.DWG




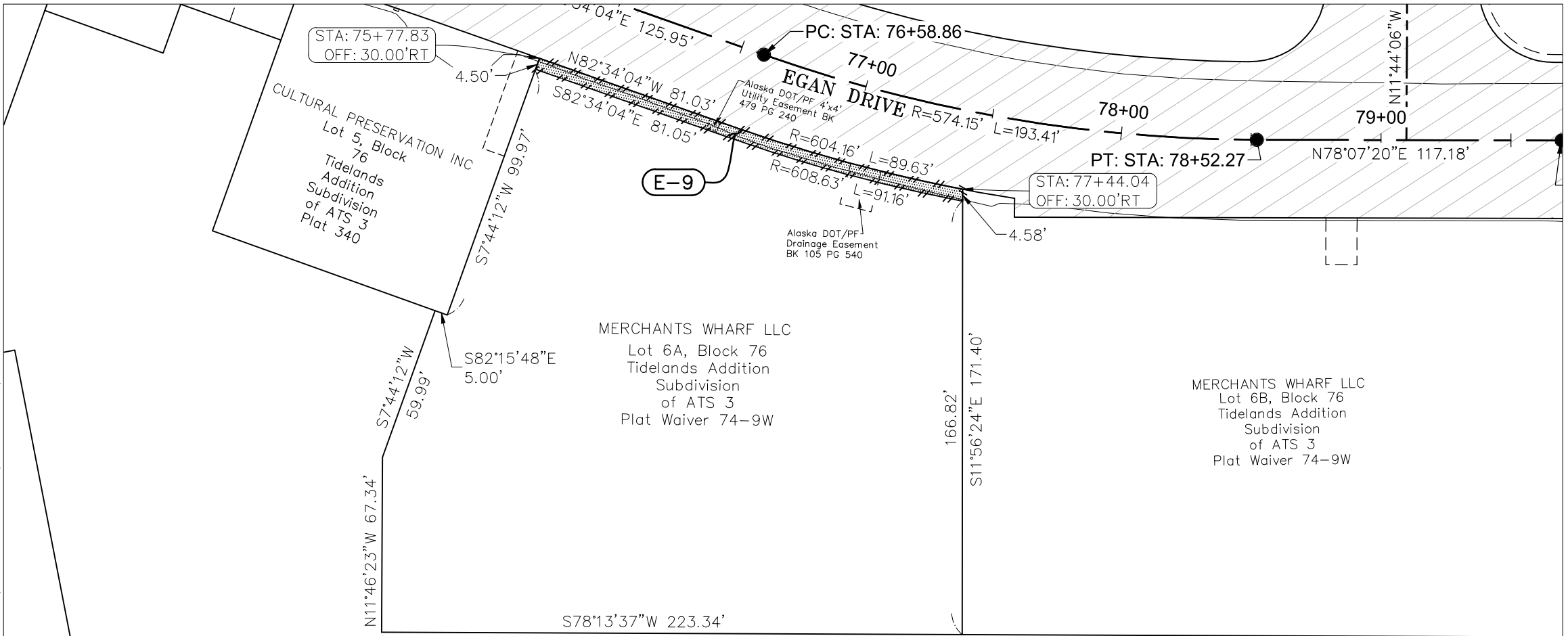
STATE OF ALASKA DEPARTMENT OF TRANSPORTATION AND PUBLIC FACILITIES	RIGHT OF WAY REQUIRED FOR JNU-EGAN DRIVE PAVEMENT REHABILITATION TENTH TO MAIN 0932047 / Z693930000
OWNER'S INITIAL: _____ ATTACHED TO: _____ PAGE ____ OF ____ DATE: _____	PARCEL NO. <u>TCE-8A</u> DATE: <u>7/15/2016</u> AREA PARCEL: <u>524</u> S.F. SCALE: <u>1"=30'</u>
DRAWN BY: <u>CRC</u> CHECKED BY: _____	TOTAL LOT: <u>10028</u> S.F. SHEET <u>1</u> OF <u>1</u>

Q:\JNU\69393\RW\C3D_2012\SOURCE DWGS\BASEMAP\69393_EGAN_RWAY-EASEMENTS-2-1-16.DWG



STATE OF ALASKA DEPARTMENT OF TRANSPORTATION AND PUBLIC FACILITIES	RIGHT OF WAY REQUIRED FOR JNU-EGAN DRIVE PAVEMENT REHABILITATION TENTH TO MAIN 0932047 / Z693930000
OWNER'S INITIAL: _____	PARCEL NO. <u>TCP-8B</u> DATE: <u>7/15/2016</u>
ATTACHED TO: _____	AREA
PAGE ___ OF ___ DATE: _____	PARCEL: <u>396</u> S.F. SCALE: <u>1"=30'</u>
DRAWN BY: <u>CRC</u> CHECKED BY: _____	TOTAL LOT: <u>10,028</u> S.F. SHEET <u>1</u> OF <u>1</u>

Q:\JNU\69393\RW\C3D_2012\SOURCE DWGS\BASEMAP\69393_EGAN_RWAY-EASEMENTS-2-1-16.DWG



PARCEL REQUIRED

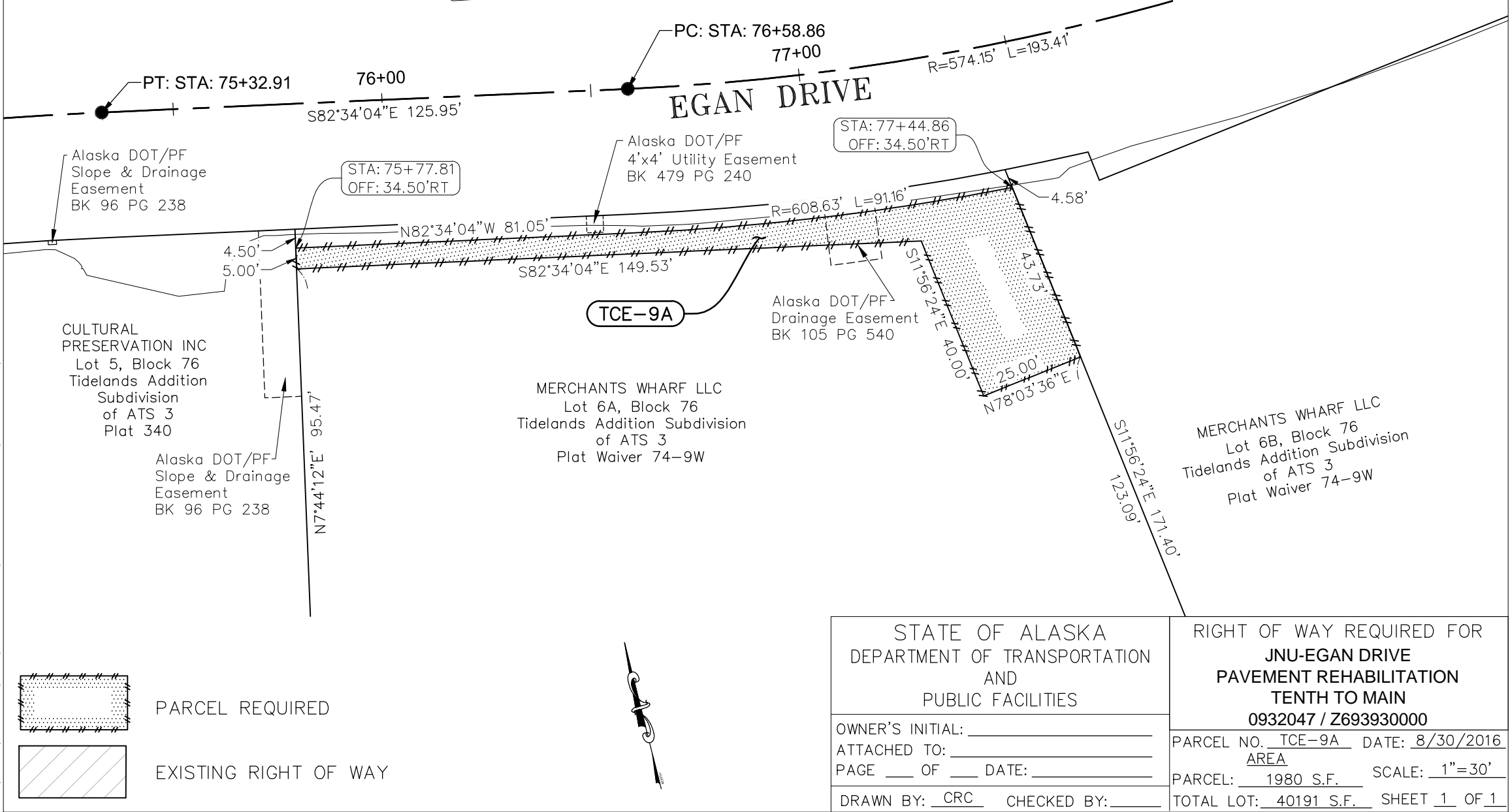


EXISTING RIGHT OF WAY



STATE OF ALASKA DEPARTMENT OF TRANSPORTATION AND PUBLIC FACILITIES	RIGHT OF WAY REQUIRED FOR JNU-EGAN DRIVE PAVEMENT REHABILITATION TENTH TO MAIN 0932047 / Z693930000
OWNER'S INITIAL: _____ ATTACHED TO: _____ PAGE ____ OF ____ DATE: _____	PARCEL NO. <u>E-9</u> DATE: <u>8/30/2016</u> AREA PARCEL: <u>772 S.F.</u> SCALE: <u>1"=50'</u>
DRAWN BY: <u>CRC</u> CHECKED BY: _____	TOTAL LOT: <u>40191 S.F.</u> SHEET <u>1</u> OF <u>1</u>

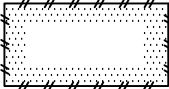
Q:\JNU\69393\RW\C3D_2012\SOURCE DWGS\BASEMAP\69393_EGAN_RWAY-EASEMENTS-2-1-16.DWG



CULTURAL PRESERVATION INC
 Lot 5, Block 76
 Tidelands Addition
 Subdivision
 of ATS 3
 Plat 340

MERCHANTS WHARF LLC
 Lot 6A, Block 76
 Tidelands Addition Subdivision
 of ATS 3
 Plat Waiver 74-9W

MERCHANTS WHARF LLC
 Lot 6B, Block 76
 Tidelands Addition Subdivision
 of ATS 3
 Plat Waiver 74-9W



PARCEL REQUIRED



EXISTING RIGHT OF WAY



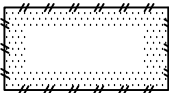
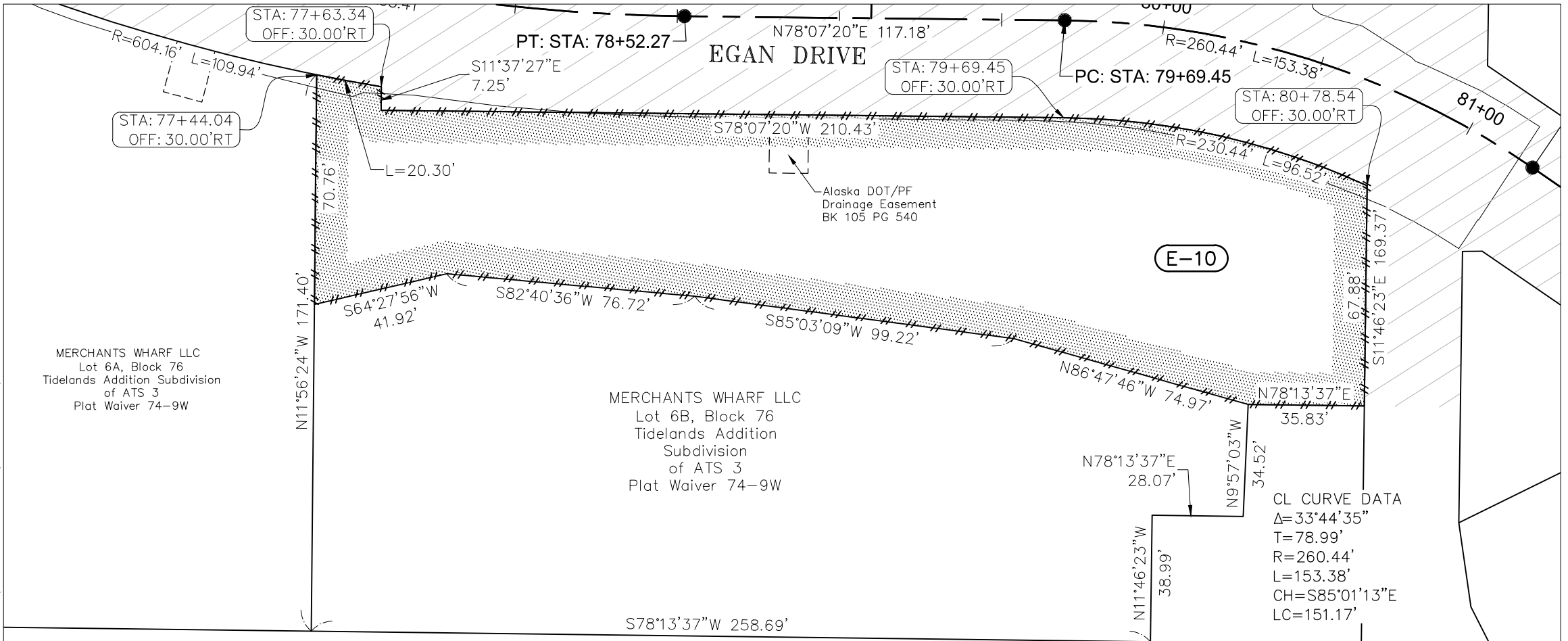
STATE OF ALASKA
 DEPARTMENT OF TRANSPORTATION
 AND
 PUBLIC FACILITIES

OWNER'S INITIAL: _____
 ATTACHED TO: _____
 PAGE ____ OF ____ DATE: _____
 DRAWN BY: CRC CHECKED BY: _____

RIGHT OF WAY REQUIRED FOR
JNU-EGAN DRIVE
PAVEMENT REHABILITATION
TENTH TO MAIN
0932047 / Z693930000

PARCEL NO. TCE-9A DATE: 8/30/2016
 AREA
 PARCEL: 1980 S.F. SCALE: 1"=30'
 TOTAL LOT: 40191 S.F. SHEET 1 OF 1

Q:\JNU\69393\RW\C3D_2012\SOURCE DWGS\BASEMAP\69393_EGAN_RWAY-EASEMENTS-2-1-16.DWG



PARCEL REQUIRED



EXISTING RIGHT OF WAY





STATE OF ALASKA
DEPARTMENT OF TRANSPORTATION
AND
PUBLIC FACILITIES

OWNER'S INITIAL: _____
ATTACHED TO: _____
PAGE ____ OF ____ DATE: _____
DRAWN BY: CRC CHECKED BY: _____

RIGHT OF WAY REQUIRED FOR
JNU-EGAN DRIVE
PAVEMENT REHABILITATION
TENTH TO MAIN
0932047 / Z693930000

PARCEL NO. E-10 DATE: 7/15/2016
AREA
PARCEL: 20,803 S.F. SCALE: 1"=40'
TOTAL LOT: 47,923 S.F. SHEET 1 OF 1

Q:\JNU\69393\RW\C3D_2012\SOURCE DWGS\BASEMAP\69393_EGAN_RWAY-EASEMENTS-2-1-16.DWG



PARCEL REQUIRED


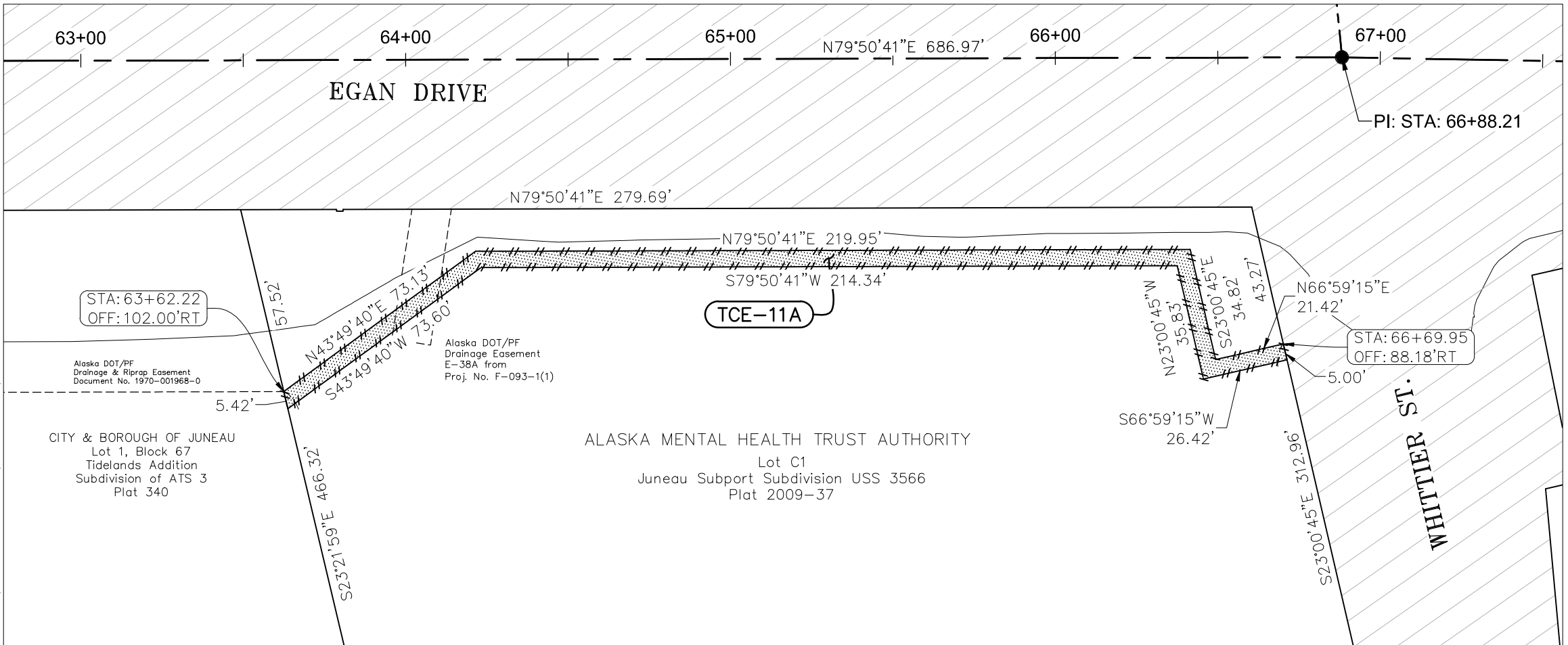


EXISTING RIGHT OF WAY



STATE OF ALASKA DEPARTMENT OF TRANSPORTATION AND PUBLIC FACILITIES	RIGHT OF WAY REQUIRED FOR JNU-EGAN DRIVE PAVEMENT REHABILITATION TENTH TO MAIN 0932047 / Z693930000
OWNER'S INITIAL: _____ ATTACHED TO: _____ PAGE ____ OF ____ DATE: _____	PARCEL NO. <u>E-11</u> DATE: <u>7/15/2016</u> AREA PARCEL: <u>6,227 S.F.</u> SCALE: <u>1"=40'</u>
DRAWN BY: <u>CRC</u> CHECKED BY: _____	TOTAL LOT: <u>125,812 S.F.</u> SHEET <u>1</u> OF <u>1</u>

Q:\JNU\69393\RW\C3D_2012\SOURCE DWGS\BASEMAP\69393_EGAN_RWAY-EASEMENTS-2-1-16.DWG



PARCEL REQUIRED

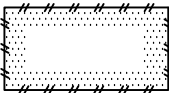
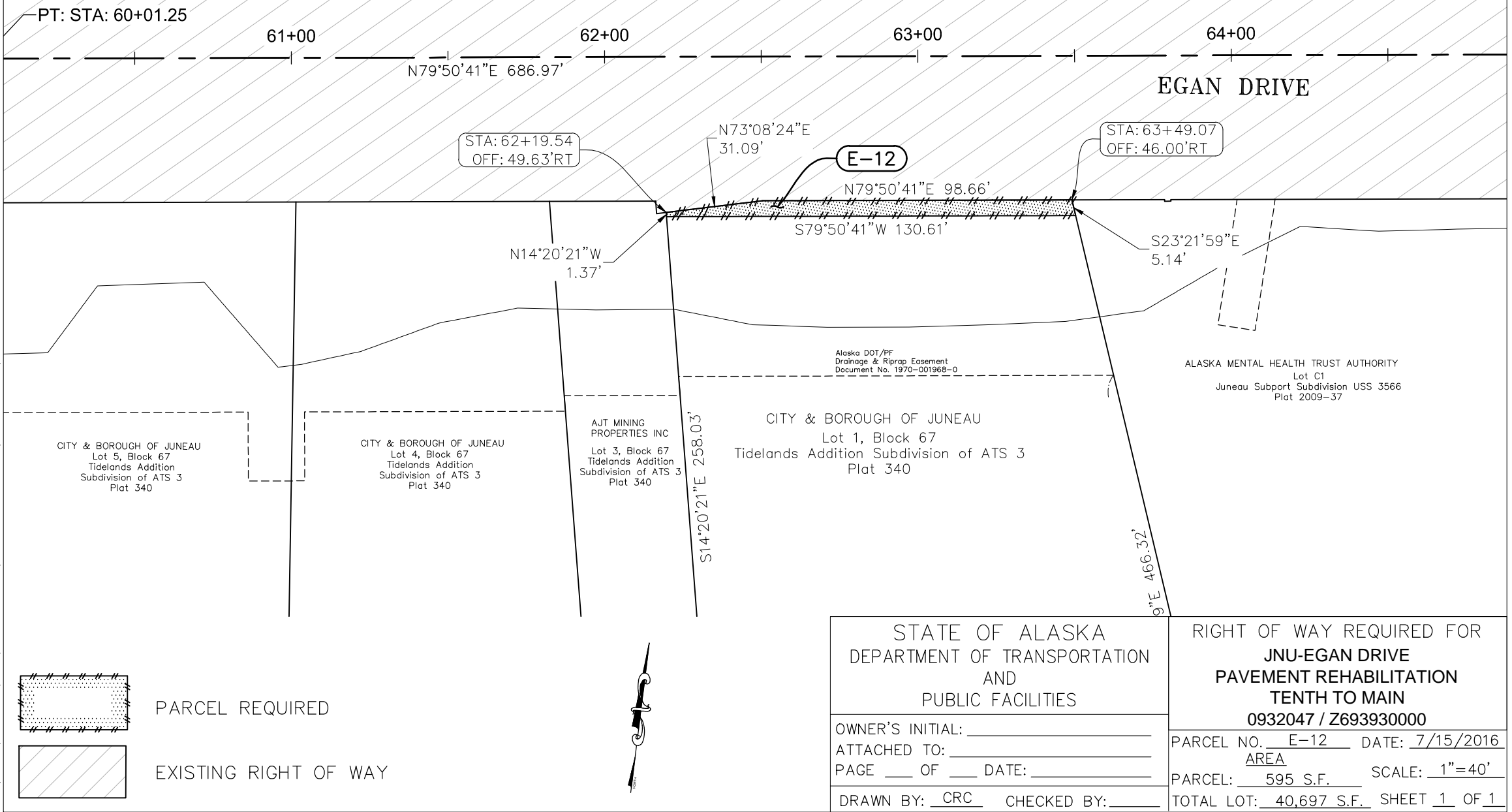


EXISTING RIGHT OF WAY



STATE OF ALASKA DEPARTMENT OF TRANSPORTATION AND PUBLIC FACILITIES	RIGHT OF WAY REQUIRED FOR JNU-EGAN DRIVE PAVEMENT REHABILITATION TENTH TO MAIN 0932047 / Z693930000
OWNER'S INITIAL: _____ ATTACHED TO: _____ PAGE ____ OF ____ DATE: _____	PARCEL NO. <u>TCE-11A</u> DATE: <u>7/15/2016</u> AREA PARCEL: <u>1,749</u> S.F. SCALE: <u>1"=40'</u>
DRAWN BY: <u>CRC</u> CHECKED BY: _____	TOTAL LOT: <u>125,812</u> S.F. SHEET <u>1</u> OF <u>1</u>

Q:\JNU\69393\RW\C3D_2012\SOURCE DWGS\BASEMAP\69393_EGAN_RWAY-EASEMENTS-2-1-16.DWG



PARCEL REQUIRED



EXISTING RIGHT OF WAY



STATE OF ALASKA
DEPARTMENT OF TRANSPORTATION
AND
PUBLIC FACILITIES

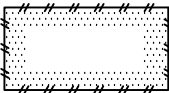
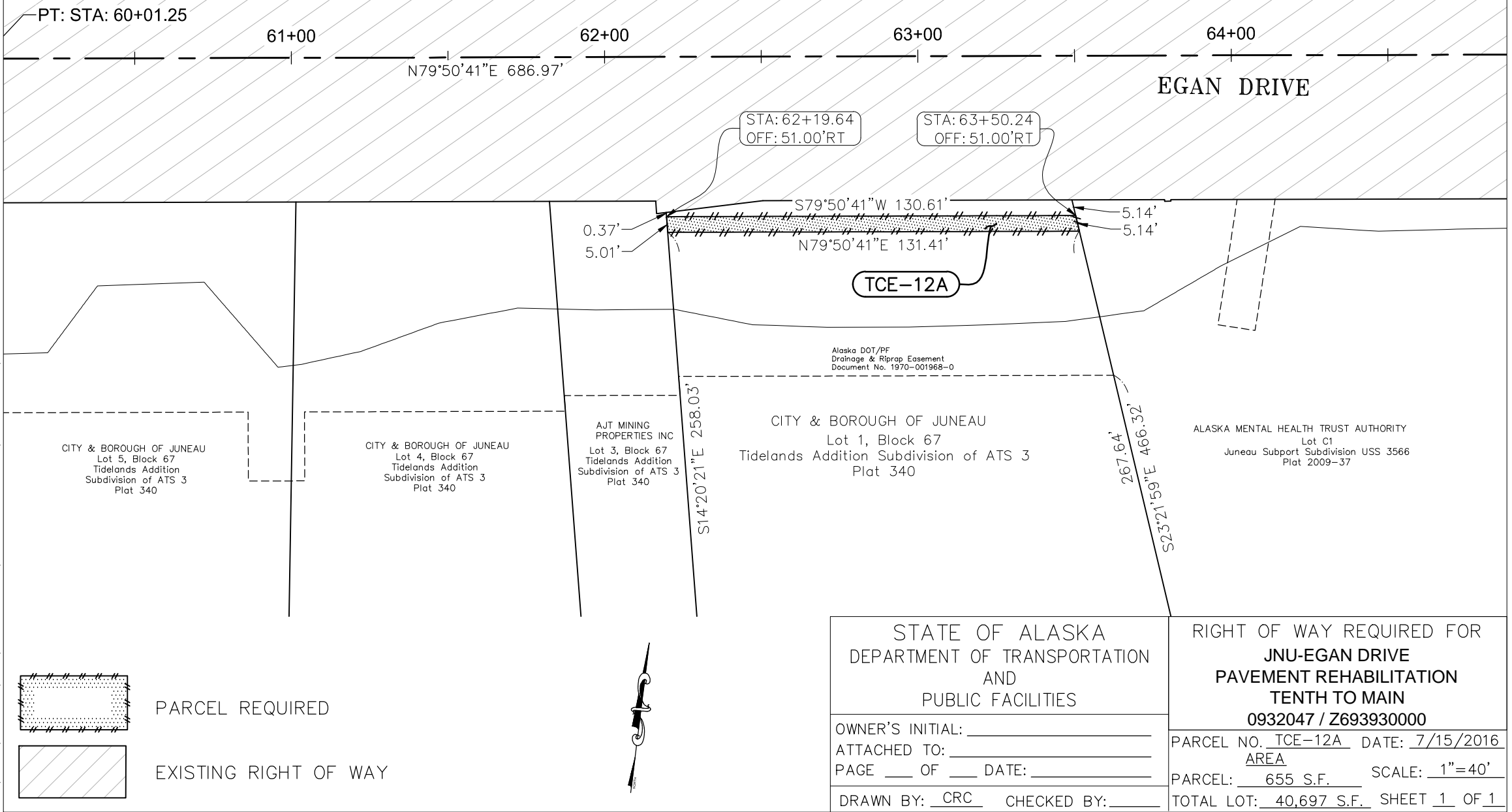
OWNER'S INITIAL: _____
 ATTACHED TO: _____
 PAGE ____ OF ____ DATE: _____

DRAWN BY: CRC CHECKED BY: _____

RIGHT OF WAY REQUIRED FOR
JNU-EGAN DRIVE
PAVEMENT REHABILITATION
TENTH TO MAIN
0932047 / Z693930000

PARCEL NO. E-12 DATE: 7/15/2016
 AREA
 PARCEL: 595 S.F. SCALE: 1"=40'
 TOTAL LOT: 40,697 S.F. SHEET 1 OF 1

Q:\JNU\69393\RW\C3D_2012\SOURCE DWGS\BASEMAP\69393_EGAN_RWAY-EASEMENTS-2-1-16.DWG



PARCEL REQUIRED



EXISTING RIGHT OF WAY



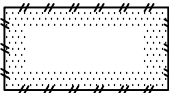
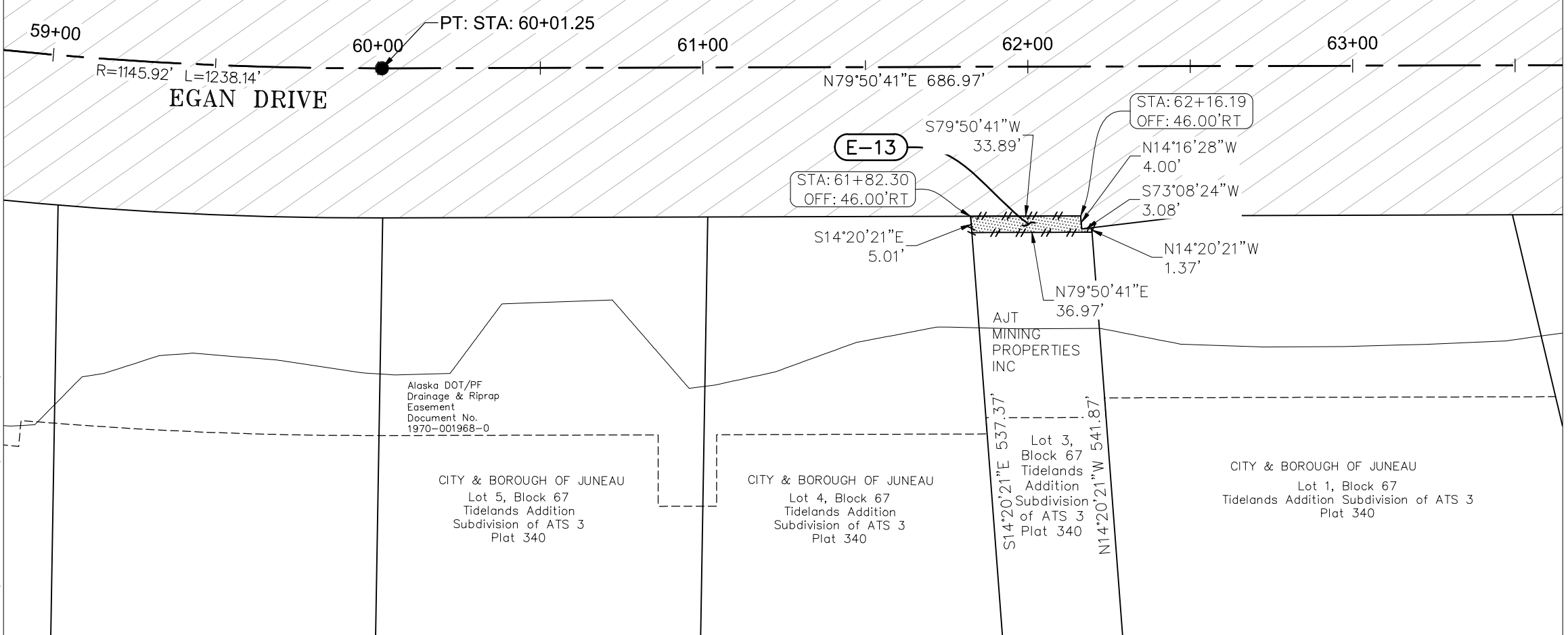
STATE OF ALASKA
DEPARTMENT OF TRANSPORTATION
AND
PUBLIC FACILITIES

OWNER'S INITIAL: _____
 ATTACHED TO: _____
 PAGE ____ OF ____ DATE: _____
 DRAWN BY: CRC CHECKED BY: _____

RIGHT OF WAY REQUIRED FOR
JNU-EGAN DRIVE
PAVEMENT REHABILITATION
TENTH TO MAIN
0932047 / Z693930000

PARCEL NO. TCE-12A DATE: 7/15/2016
 AREA
 PARCEL: 655 S.F. SCALE: 1"=40'
 TOTAL LOT: 40,697 S.F. SHEET 1 OF 1

Q:\JNU\69393\RW\C3D_2012\SOURCE DWGS\BASEMAP\69393_EGAN_RWAY-EASEMENTS-2-1-16.DWG



PARCEL REQUIRED

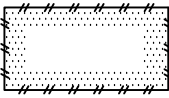
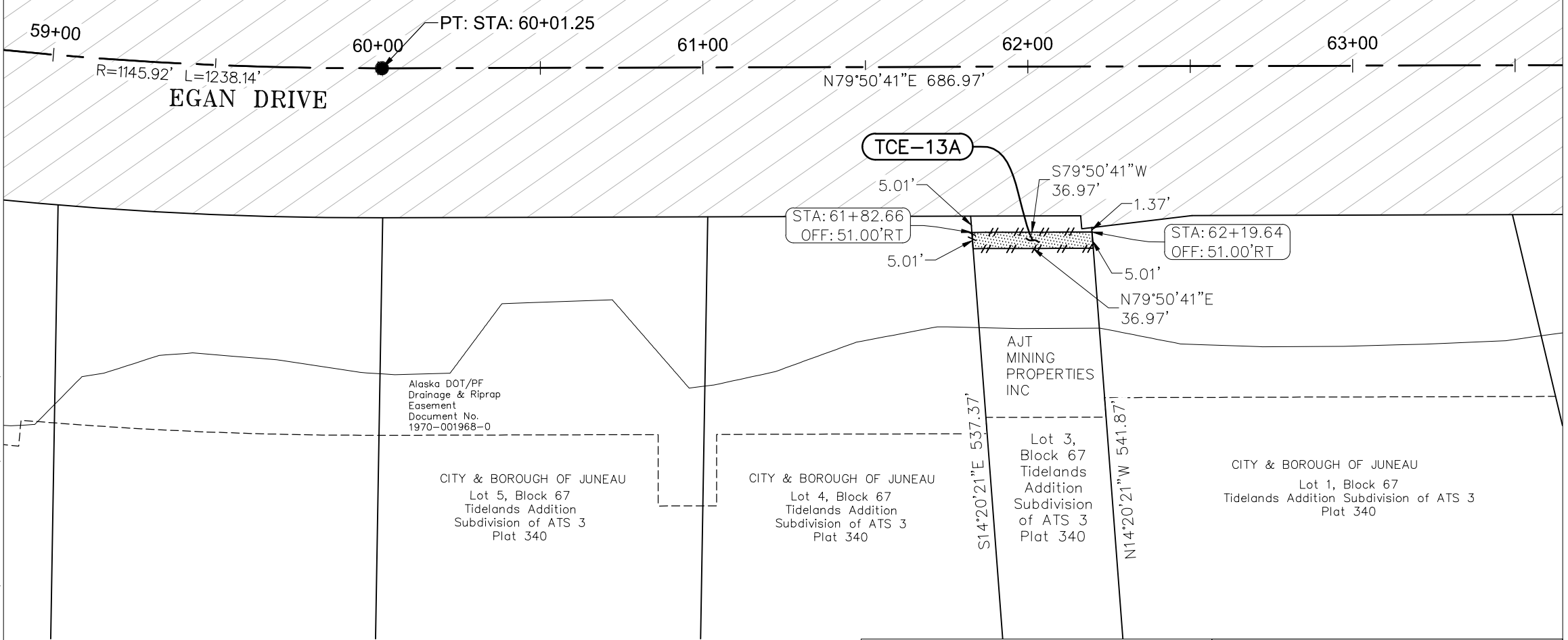


EXISTING RIGHT OF WAY



STATE OF ALASKA DEPARTMENT OF TRANSPORTATION AND PUBLIC FACILITIES	RIGHT OF WAY REQUIRED FOR JNU-EGAN DRIVE PAVEMENT REHABILITATION TENTH TO MAIN 0932047 / Z693930000
OWNER'S INITIAL: _____ ATTACHED TO: _____ PAGE ____ OF ____ DATE: _____	PARCEL NO. <u>E-13</u> DATE: <u>7/15/2016</u> AREA PARCEL: <u>174 S.F.</u> SCALE: <u>1"=40'</u>
DRAWN BY: <u>CRC</u> CHECKED BY: _____	TOTAL LOT: <u>9,861 S.F.</u> SHEET <u>1</u> OF <u>1</u>

Q:\JNU\69393\RW\C3D_2012\SOURCE DWGS\BASEMAP\69393_EGAN_RWAY-EASEMENTS-2-1-16.DWG



PARCEL REQUIRED

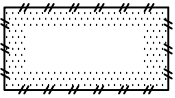
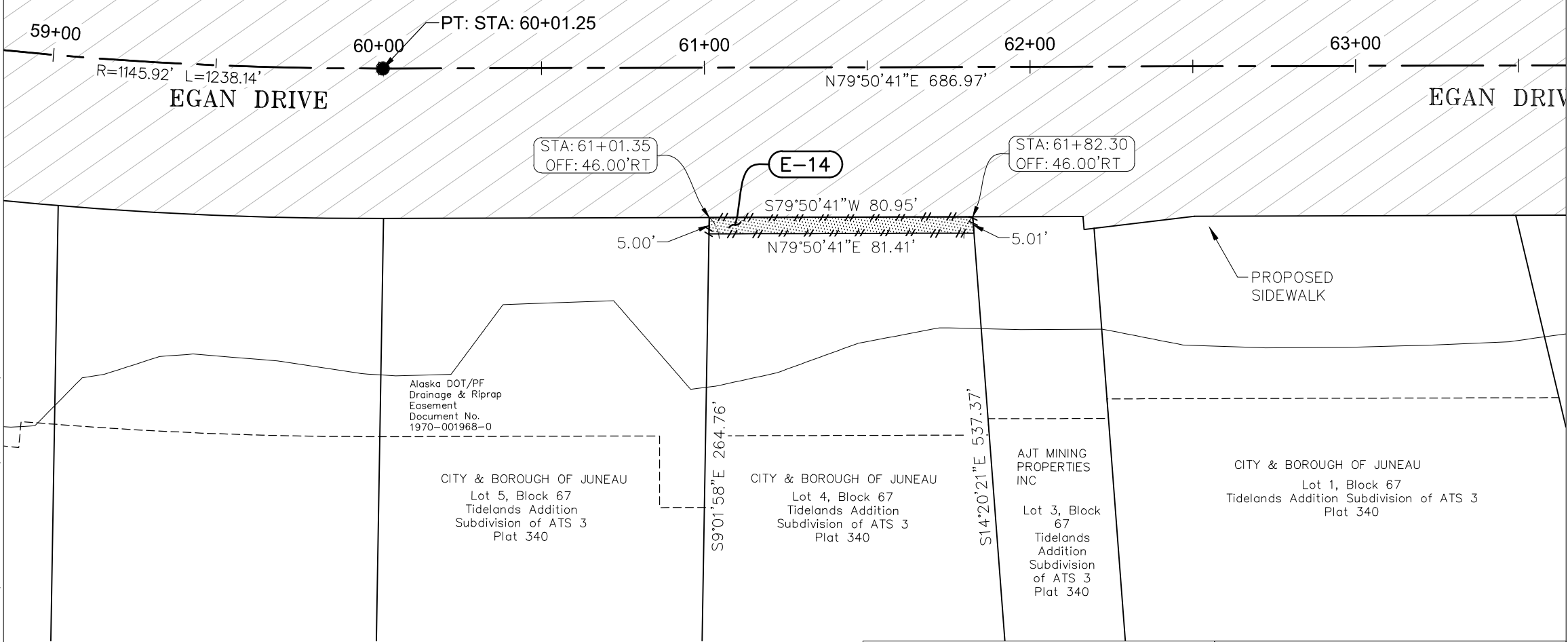


EXISTING RIGHT OF WAY



STATE OF ALASKA DEPARTMENT OF TRANSPORTATION AND PUBLIC FACILITIES	RIGHT OF WAY REQUIRED FOR JNU-EGAN DRIVE PAVEMENT REHABILITATION TENTH TO MAIN 0932047 / Z693930000
OWNER'S INITIAL: _____ ATTACHED TO: _____ PAGE ____ OF ____ DATE: _____	PARCEL NO. <u>TCE-13A</u> DATE: <u>7/15/2016</u> AREA PARCEL: <u>185 S.F.</u> SCALE: <u>1"=40'</u>
DRAWN BY: <u>CRC</u> CHECKED BY: _____	TOTAL LOT: <u>9,861 S.F.</u> SHEET <u>1</u> OF <u>1</u>

Q:\JNU\69393\RW\C3D_2012\SOURCE DWGS\BASEMAP\69393_EGAN_RWAY-EASEMENTS-2-1-16.DWG



PARCEL REQUIRED

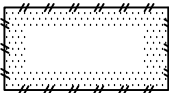
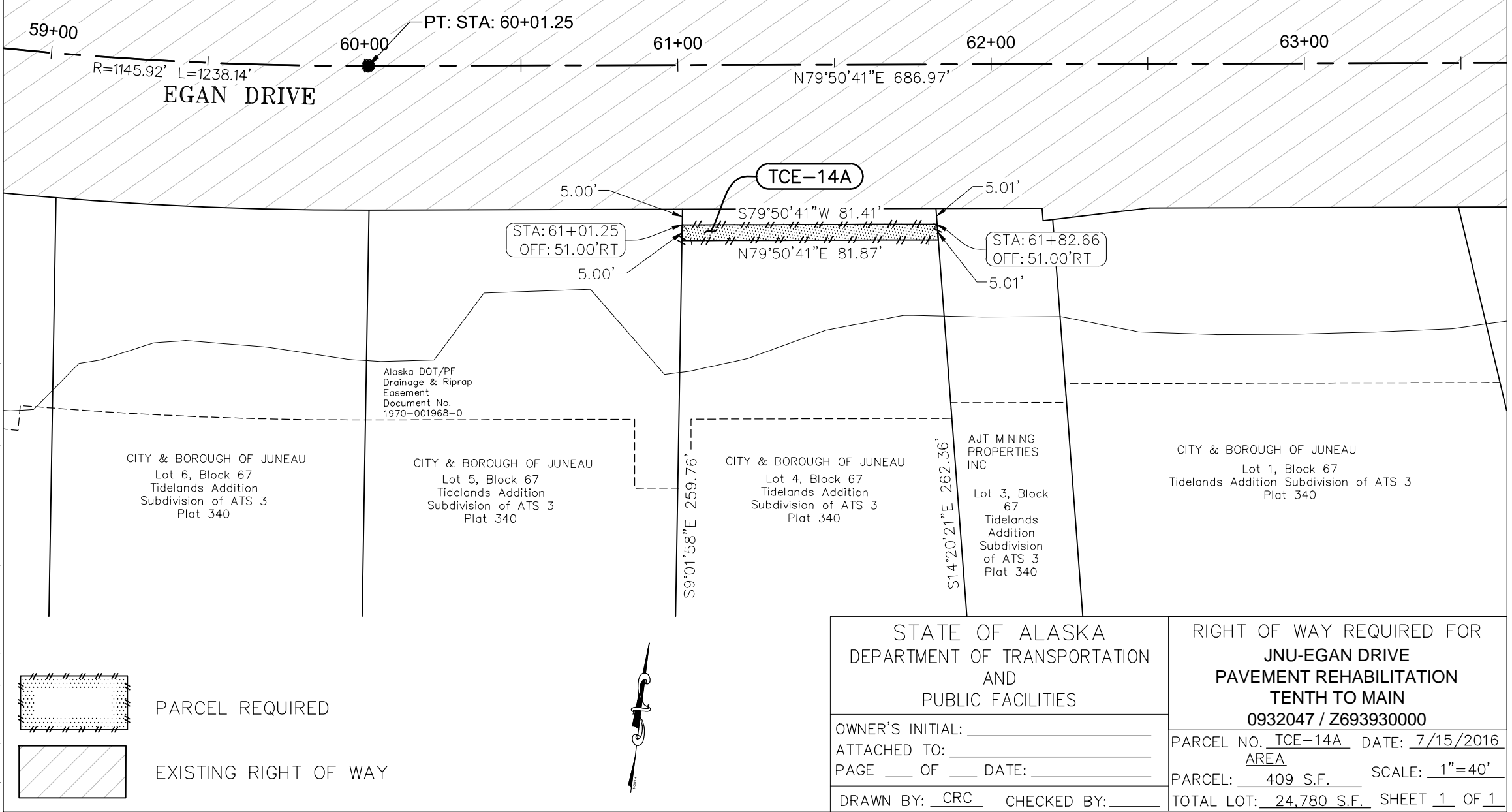


EXISTING RIGHT OF WAY



STATE OF ALASKA DEPARTMENT OF TRANSPORTATION AND PUBLIC FACILITIES	RIGHT OF WAY REQUIRED FOR JNU-EGAN DRIVE PAVEMENT REHABILITATION TENTH TO MAIN 0932047 / Z693930000
OWNER'S INITIAL: _____ ATTACHED TO: _____ PAGE ____ OF ____ DATE: _____	PARCEL NO. <u>E-14</u> DATE: <u>7/15/2016</u> AREA PARCEL: <u>406 S.F.</u> SCALE: <u>1"=40'</u>
DRAWN BY: <u>CRC</u> CHECKED BY: _____	TOTAL LOT: <u>24,780 S.F.</u> SHEET <u>1</u> OF <u>1</u>

Q:\JNU\69393\RW\C3D_2012\SOURCE DWGS\BASEMAP\69393_EGAN_RWAY-EASEMENTS-2-1-16.DWG



PARCEL REQUIRED

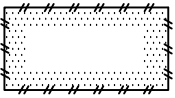
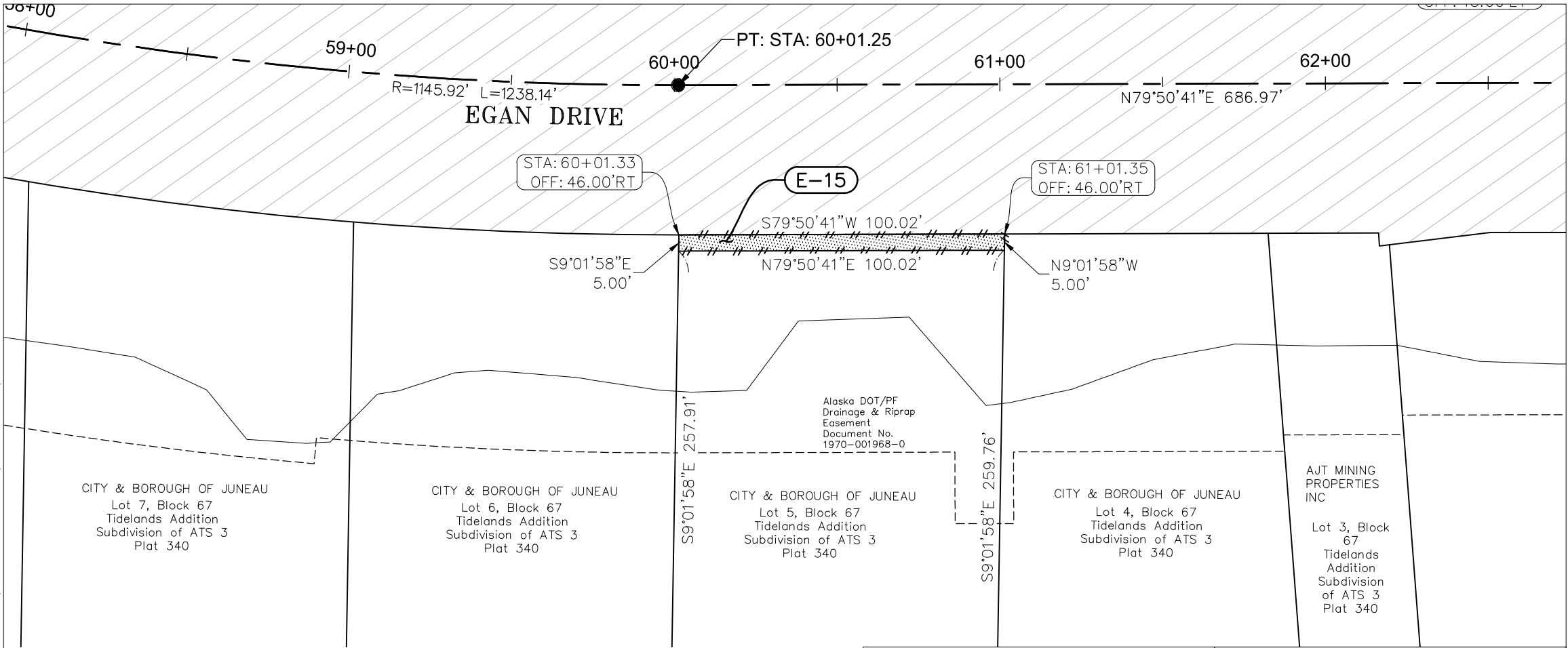


EXISTING RIGHT OF WAY



STATE OF ALASKA DEPARTMENT OF TRANSPORTATION AND PUBLIC FACILITIES	RIGHT OF WAY REQUIRED FOR JNU-EGAN DRIVE PAVEMENT REHABILITATION TENTH TO MAIN 0932047 / Z693930000
OWNER'S INITIAL: _____ ATTACHED TO: _____ PAGE ____ OF ____ DATE: _____	PARCEL NO. <u>TCE-14A</u> DATE: <u>7/15/2016</u> AREA _____ PARCEL: <u>409</u> S.F. SCALE: <u>1"=40'</u>
DRAWN BY: <u>CRC</u> CHECKED BY: _____	TOTAL LOT: <u>24,780</u> S.F. SHEET <u>1</u> OF <u>1</u>

Q:\JNU\69393\RW\C3D_2012\SOURCE DWGS\BASEMAP\69393_EGAN_RWAY-EASEMENTS-2-1-16.DWG



PARCEL REQUIRED

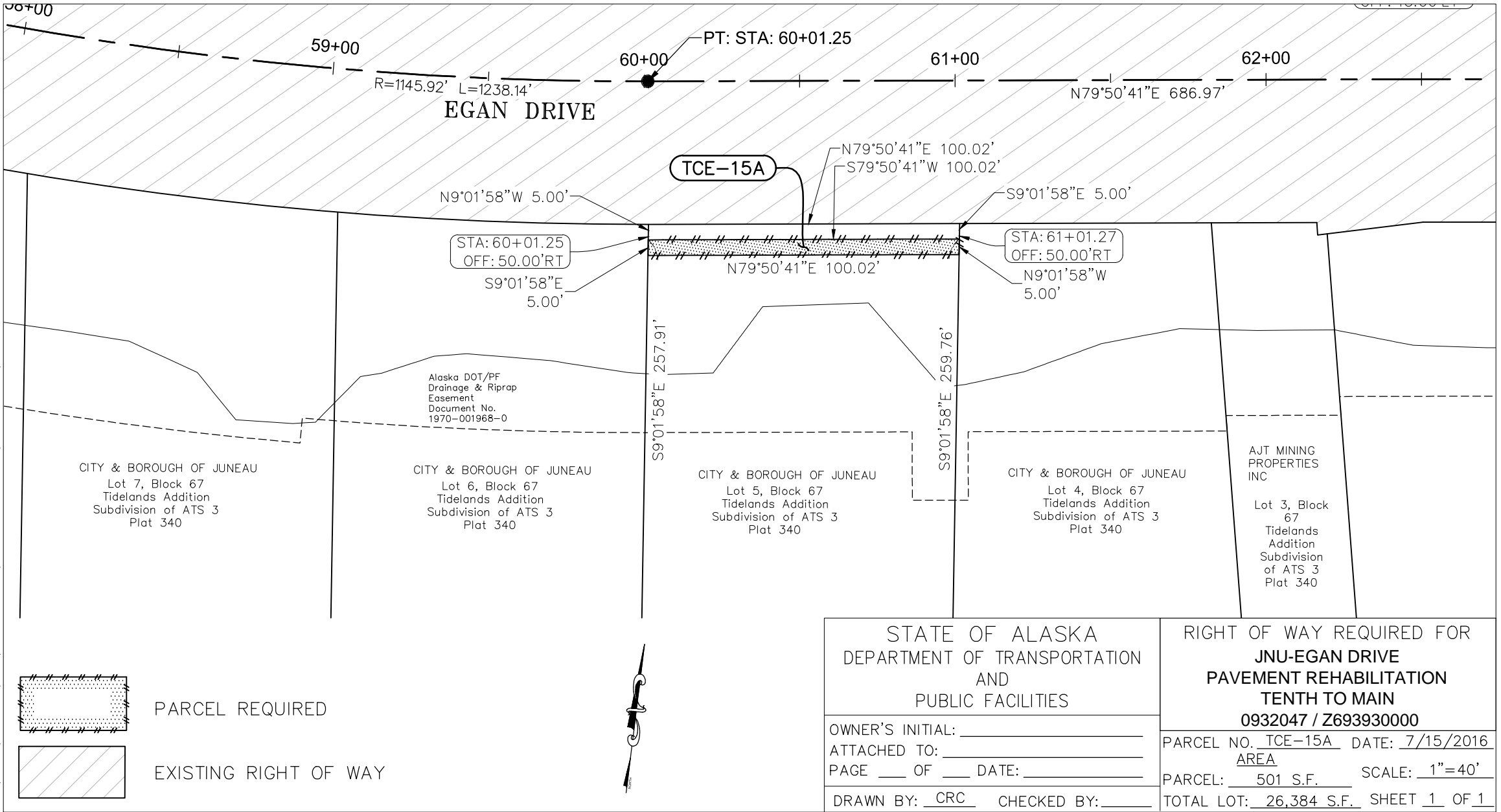


EXISTING RIGHT OF WAY


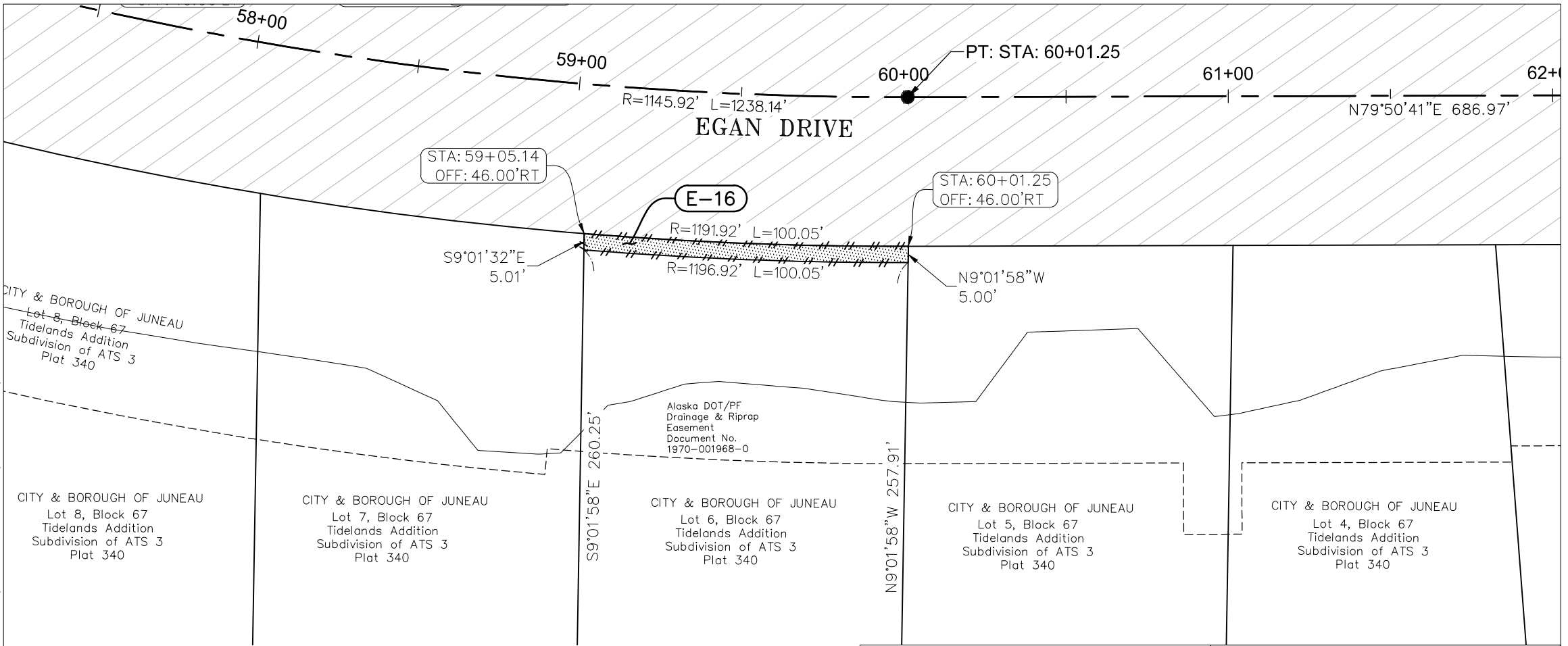


STATE OF ALASKA DEPARTMENT OF TRANSPORTATION AND PUBLIC FACILITIES	RIGHT OF WAY REQUIRED FOR JNU-EGAN DRIVE PAVEMENT REHABILITATION TENTH TO MAIN 0932047 / Z693930000
OWNER'S INITIAL: _____ ATTACHED TO: _____ PAGE ____ OF ____ DATE: _____	PARCEL NO. <u>E-15</u> DATE: <u>7/15/2016</u> AREA PARCEL: <u>501 S.F.</u> SCALE: <u>1"=40'</u>
DRAWN BY: <u>CRC</u> CHECKED BY: _____	TOTAL LOT: <u>26,384 S.F.</u> SHEET <u>1</u> OF <u>1</u>

Q:\JNU\69393\RW\C3D_2012\SOURCE DWGS\BASEMAP\69393_EGAN_RWAY-EASEMENTS-2-1-16.DWG



Q:\JNU\69393\RW\C3D_2012\SOURCE DWGS\BASEMAP\69393_EGAN_RWAY-EASEMENTS-2-1-16.DWG



PARCEL REQUIRED

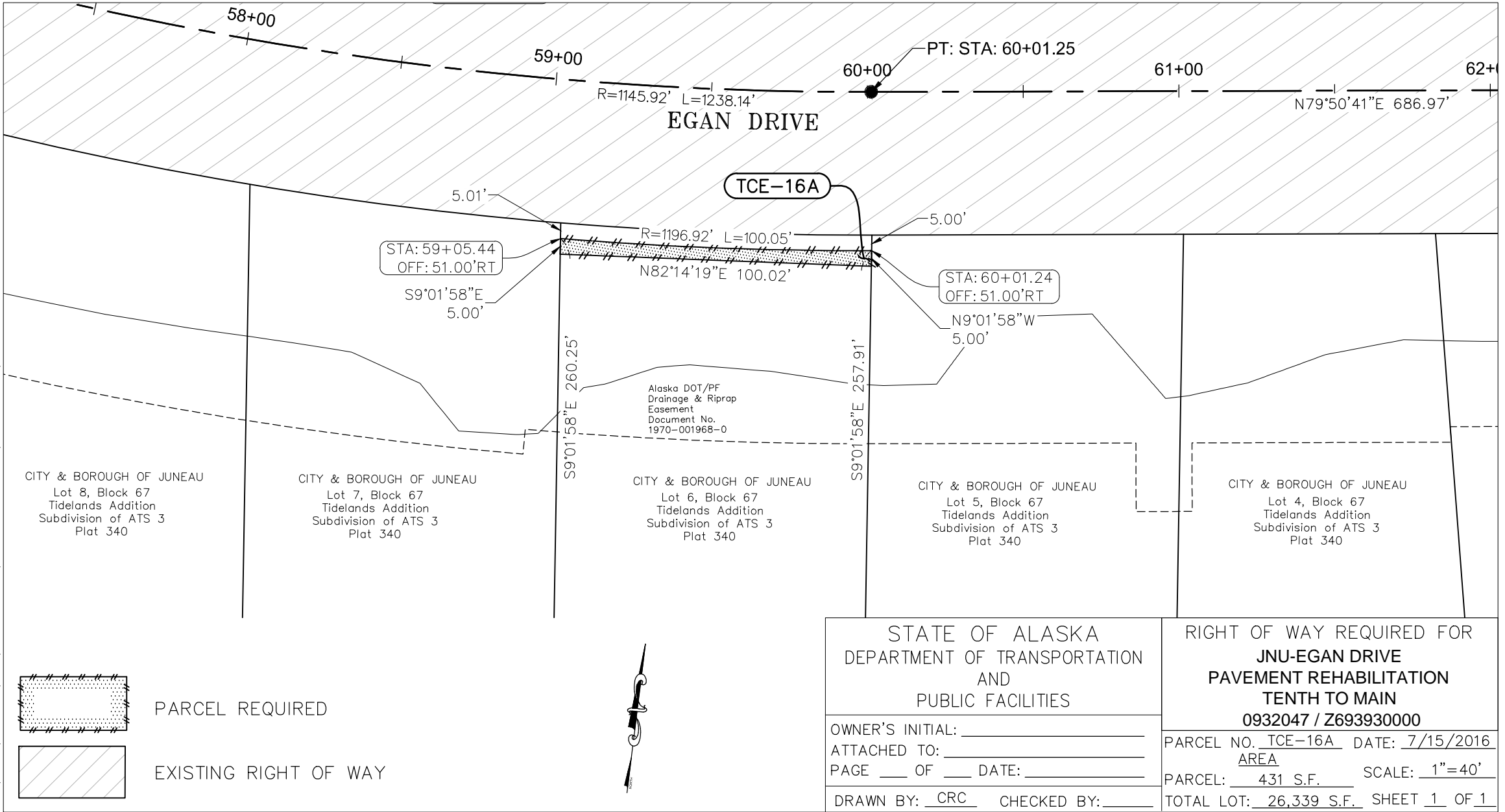


EXISTING RIGHT OF WAY


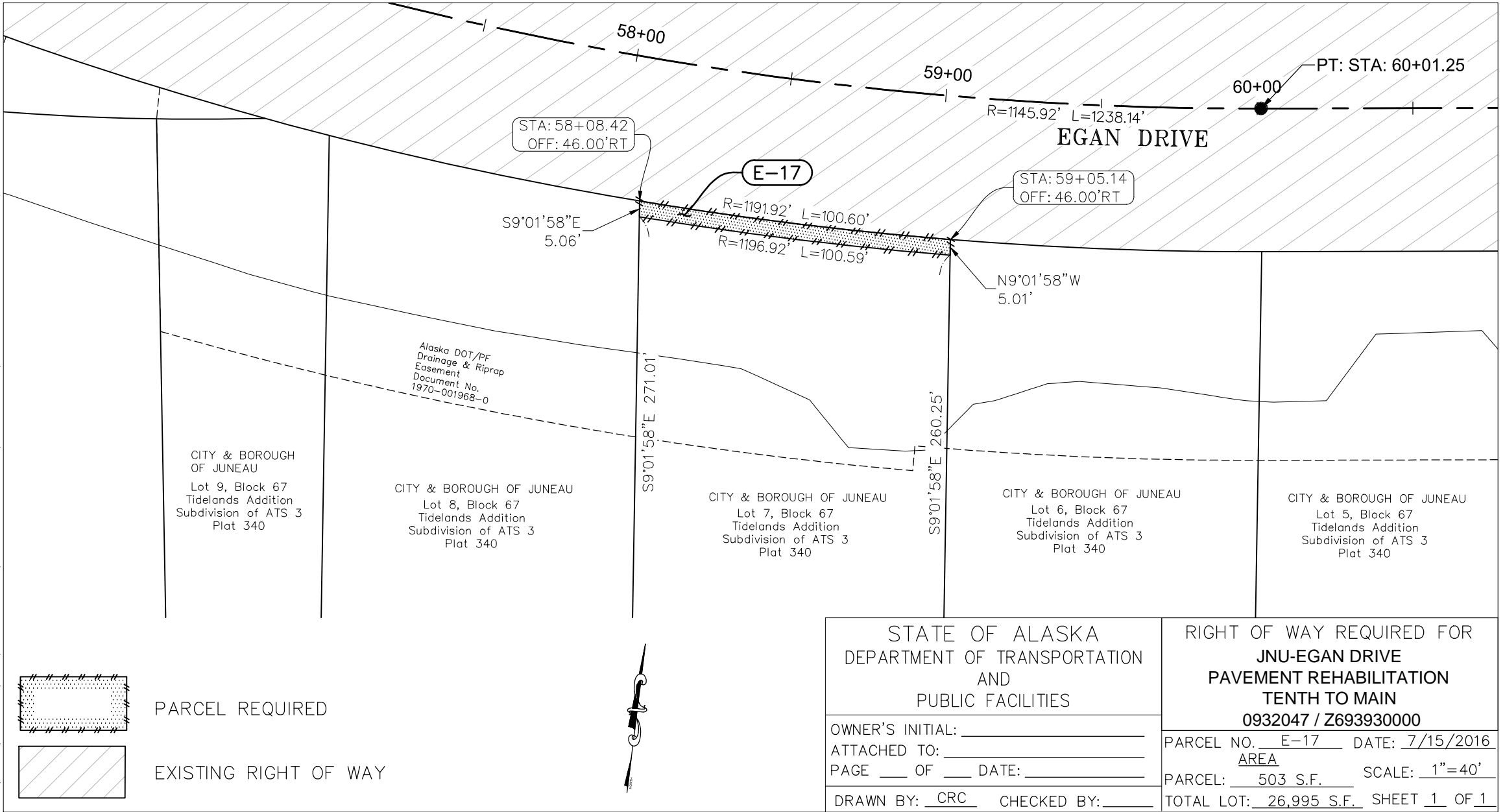


STATE OF ALASKA DEPARTMENT OF TRANSPORTATION AND PUBLIC FACILITIES	RIGHT OF WAY REQUIRED FOR JNU-EGAN DRIVE PAVEMENT REHABILITATION TENTH TO MAIN 0932047 / Z693930000
OWNER'S INITIAL: _____ ATTACHED TO: _____ PAGE ____ OF ____ DATE: _____	PARCEL NO. <u>E-16</u> DATE: <u>7/15/2016</u> AREA PARCEL: <u>501</u> S.F. SCALE: <u>1"=40'</u>
DRAWN BY: <u>CRC</u> CHECKED BY: _____	TOTAL LOT: <u>26,339</u> S.F. SHEET <u>1</u> OF <u>1</u>

Q:\JNU\69393\RW\C3D_2012\SOURCE DWGS\BASEMAP\69393_EGAN_RWAY-EASEMENTS-2-1-16.DWG



Q:\JNU\69393\RW\C3D_2012\SOURCE DWGS\BASEMAP\69393_EGAN_RWAY-EASEMENTS-2-1-16.DWG



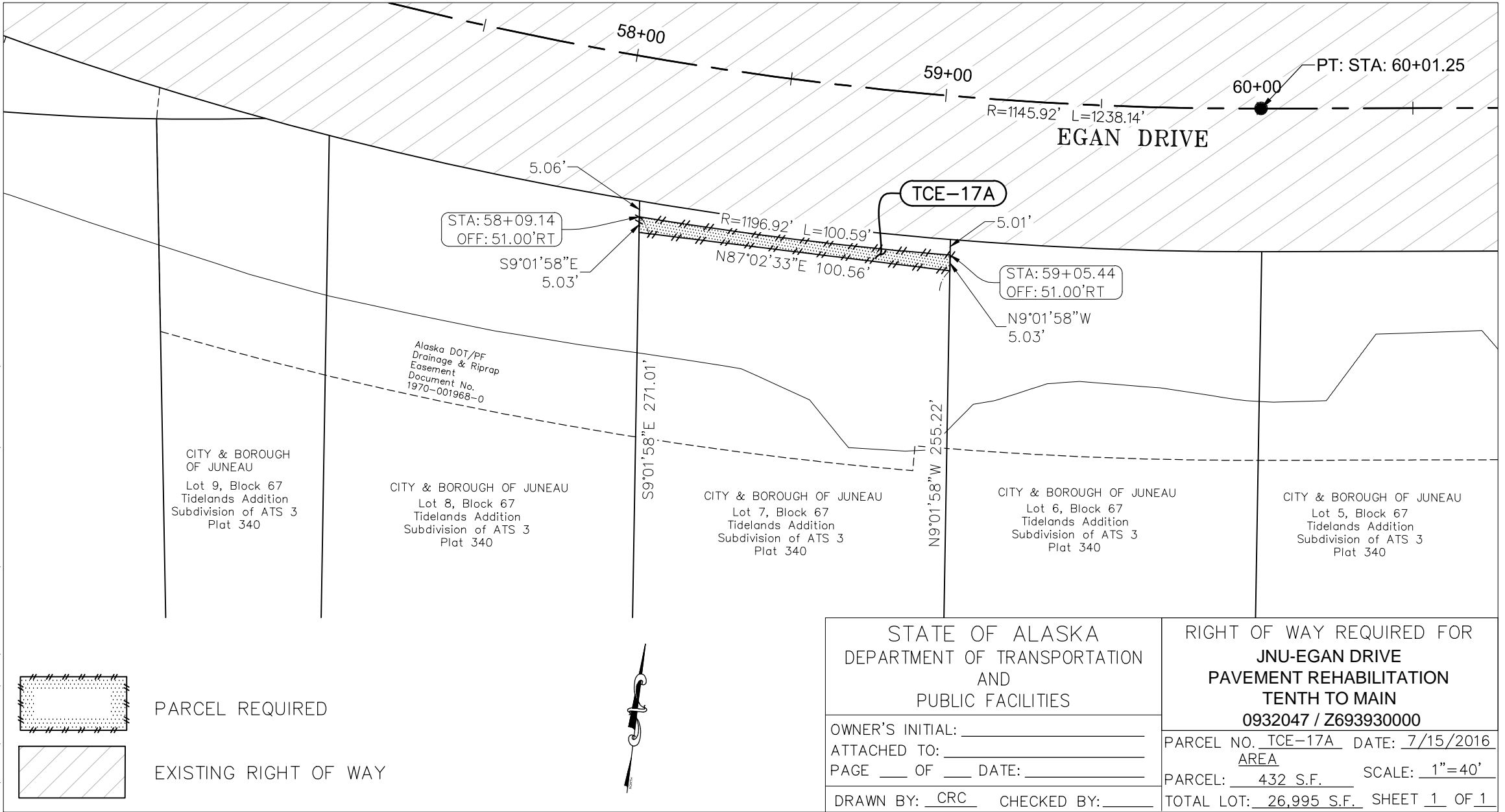
PARCEL REQUIRED



EXISTING RIGHT OF WAY

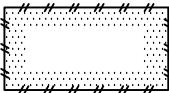
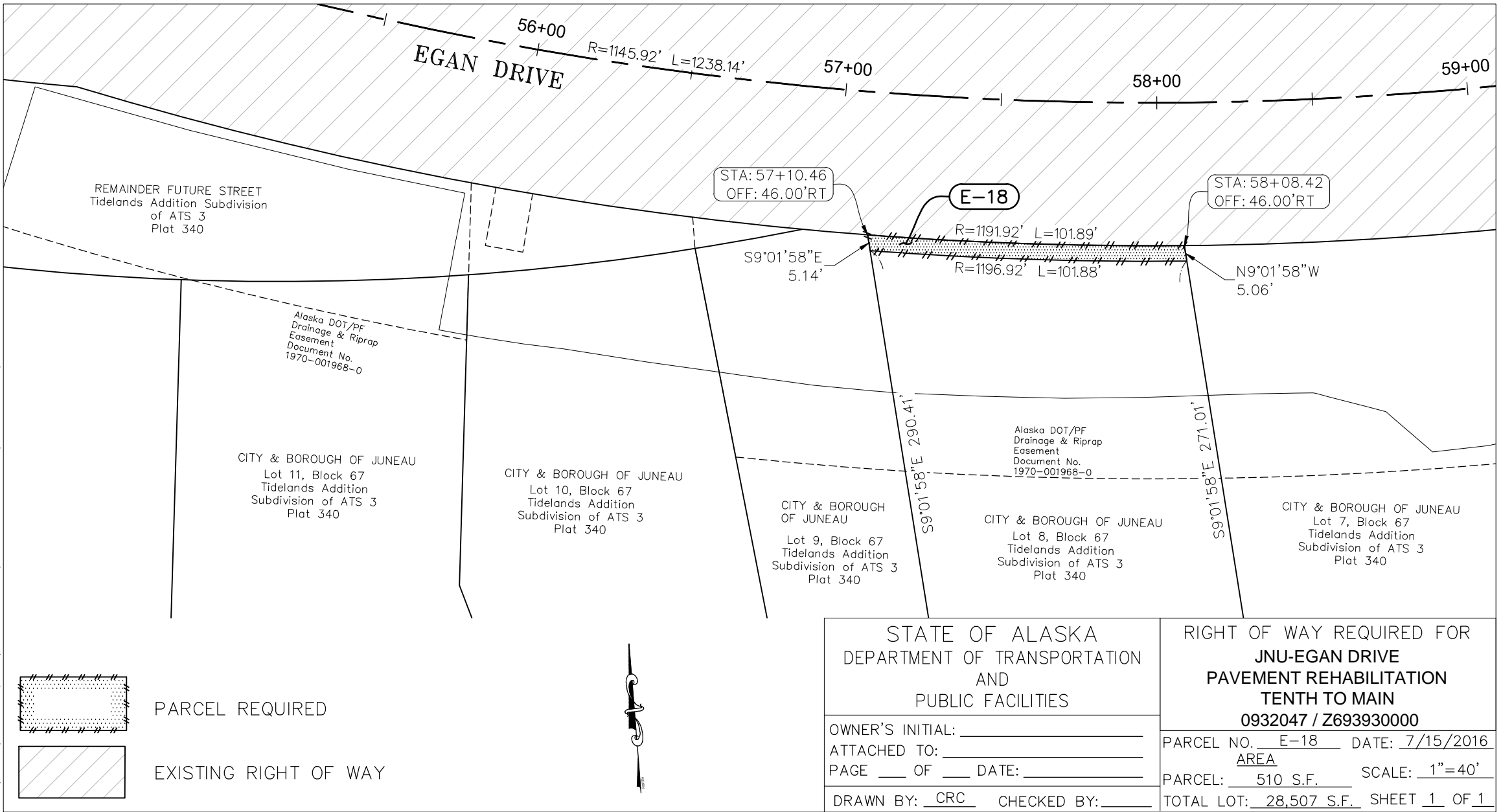
STATE OF ALASKA DEPARTMENT OF TRANSPORTATION AND PUBLIC FACILITIES	RIGHT OF WAY REQUIRED FOR JNU-EGAN DRIVE PAVEMENT REHABILITATION TENTH TO MAIN 0932047 / Z693930000
OWNER'S INITIAL: _____ ATTACHED TO: _____ PAGE ____ OF ____ DATE: _____	PARCEL NO. <u>E-17</u> DATE: <u>7/15/2016</u> AREA PARCEL: <u>503 S.F.</u> SCALE: <u>1"=40'</u>
DRAWN BY: <u>CRC</u> CHECKED BY: _____	TOTAL LOT: <u>26,995 S.F.</u> SHEET <u>1</u> OF <u>1</u>

Q:\JNU\69393\RW\C3D_2012\SOURCE DWGS\BASEMAP\69393_EGAN_RWAY-EASEMENTS-2-1-16.DWG



STATE OF ALASKA DEPARTMENT OF TRANSPORTATION AND PUBLIC FACILITIES		RIGHT OF WAY REQUIRED FOR JNU-EGAN DRIVE PAVEMENT REHABILITATION TENTH TO MAIN 0932047 / Z693930000	
OWNER'S INITIAL: _____ ATTACHED TO: _____ PAGE ____ OF ____ DATE: _____		PARCEL NO. <u>TCE-17A</u> DATE: <u>7/15/2016</u> AREA _____ PARCEL: <u>432</u> S.F. SCALE: <u>1"=40'</u>	
DRAWN BY: <u>CRC</u> CHECKED BY: _____		TOTAL LOT: <u>26,995</u> S.F. SHEET <u>1</u> OF <u>1</u>	

Q:\JNU\69393\RW\C3D_2012\SOURCE DWGS\BASEMAP\69393_EGAN_RWAY-EASEMENTS-2-1-16.DWG



PARCEL REQUIRED

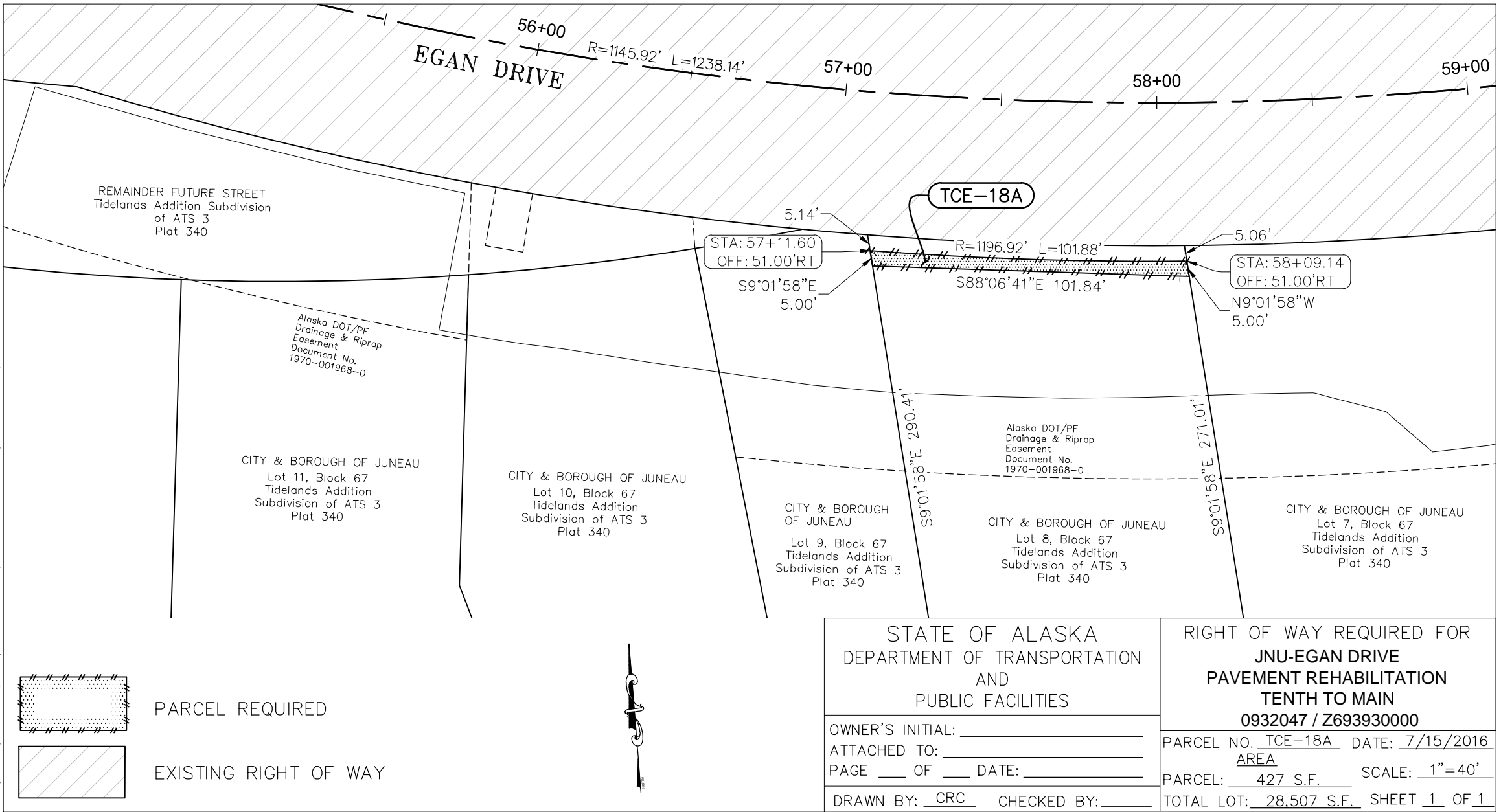


EXISTING RIGHT OF WAY


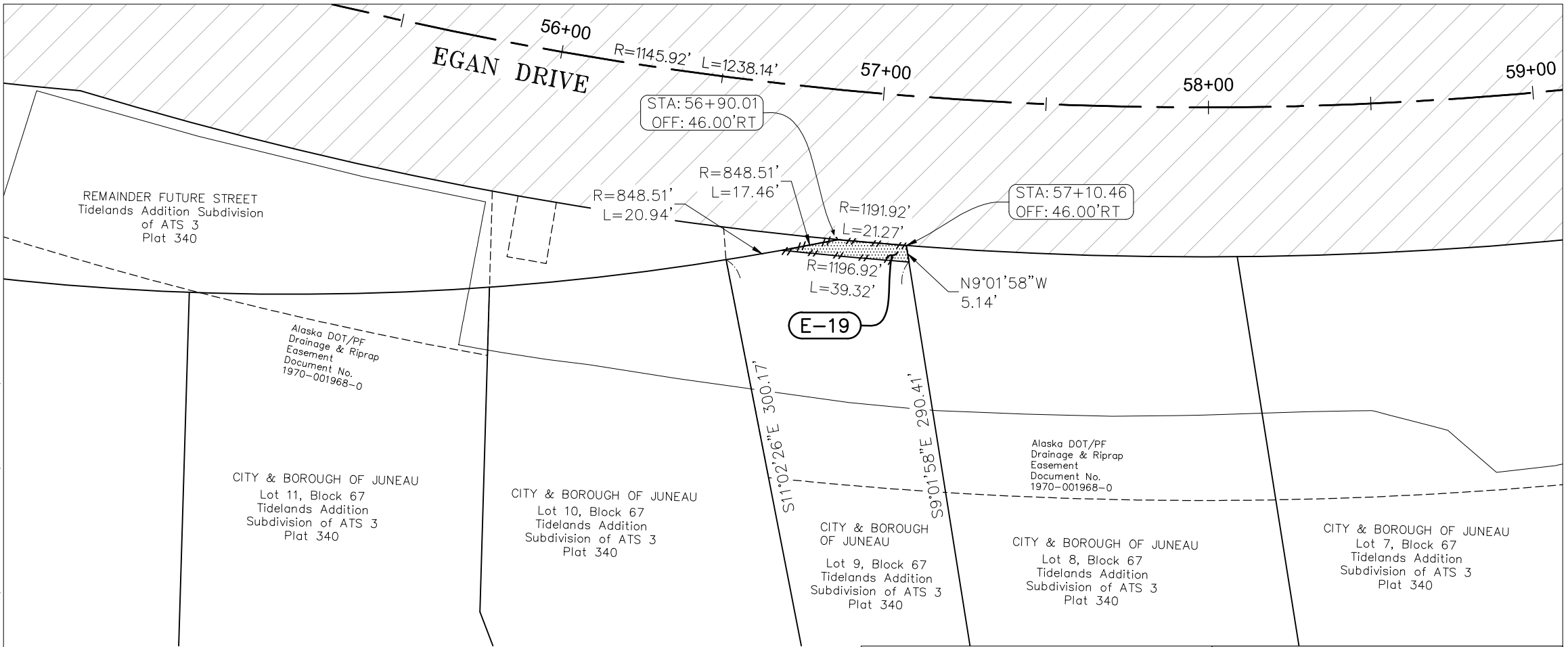


STATE OF ALASKA DEPARTMENT OF TRANSPORTATION AND PUBLIC FACILITIES	RIGHT OF WAY REQUIRED FOR JNU-EGAN DRIVE PAVEMENT REHABILITATION TENTH TO MAIN 0932047 / Z693930000
OWNER'S INITIAL: _____ ATTACHED TO: _____ PAGE ____ OF ____ DATE: _____	PARCEL NO. <u>E-18</u> DATE: <u>7/15/2016</u> AREA PARCEL: <u>510</u> S.F. SCALE: <u>1"=40'</u>
DRAWN BY: <u>CRC</u> CHECKED BY: _____	TOTAL LOT: <u>28,507</u> S.F. SHEET <u>1</u> OF <u>1</u>

Q:\JNU\69393\RW\C3D_2012\SOURCE DWGS\BASEMAP\69393_EGAN_RWAY-EASEMENTS-2-1-16.DWG



Q:\JNU\69393\RW\C3D_2012\SOURCE DWGS\BASEMAP\69393_EGAN_RWAY-EASEMENTS-2-1-16.DWG



PARCEL REQUIRED

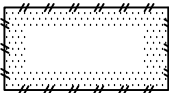
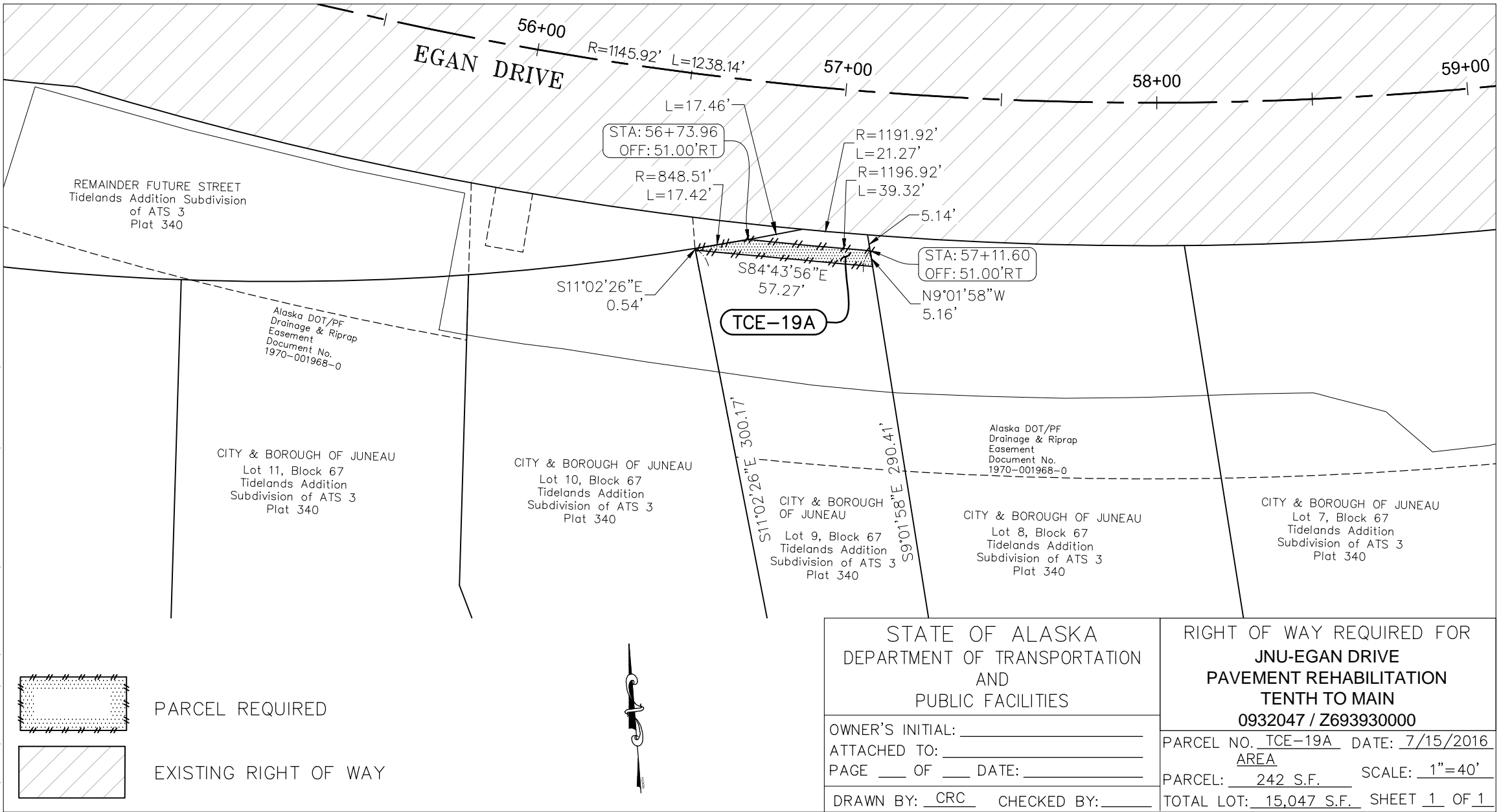


EXISTING RIGHT OF WAY



STATE OF ALASKA DEPARTMENT OF TRANSPORTATION AND PUBLIC FACILITIES	RIGHT OF WAY REQUIRED FOR JNU-EGAN DRIVE PAVEMENT REHABILITATION TENTH TO MAIN 0932047 / Z693930000
OWNER'S INITIAL: _____ ATTACHED TO: _____ PAGE ____ OF ____ DATE: _____	PARCEL NO. <u>E-19</u> DATE: <u>7/15/2016</u> AREA PARCEL: <u>152</u> S.F. SCALE: <u>1"=40'</u>
DRAWN BY: <u>CRC</u> CHECKED BY: _____	TOTAL LOT: <u>15,047</u> S.F. SHEET <u>1</u> OF <u>1</u>

Q:\JNU\69393\RW\C3D_2012\SOURCE DWGS\BASEMAP\69393_EGAN_RWAY-EASEMENTS-2-1-16.DWG



PARCEL REQUIRED




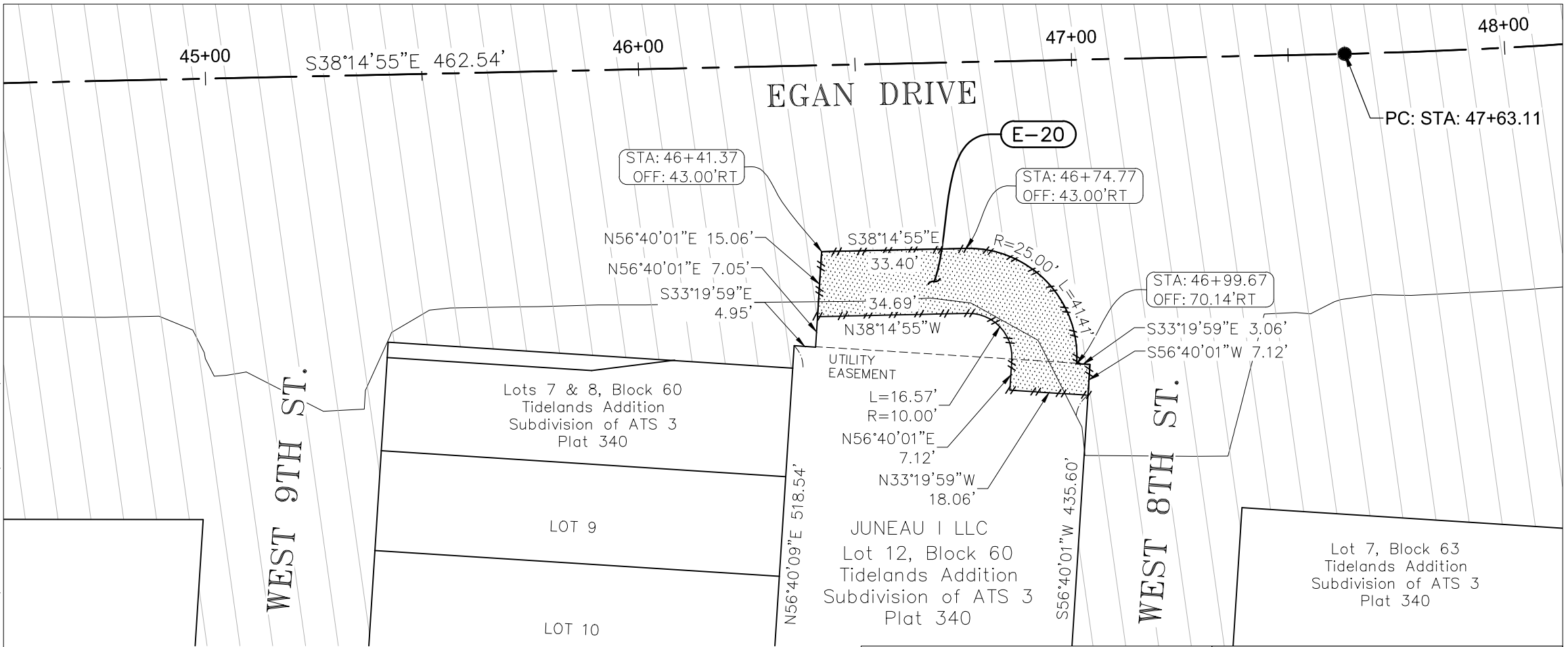
EXISTING RIGHT OF WAY



STATE OF ALASKA DEPARTMENT OF TRANSPORTATION AND PUBLIC FACILITIES	
OWNER'S INITIAL: _____	_____
ATTACHED TO: _____	_____
PAGE ____ OF ____	DATE: _____
DRAWN BY: <u>CRC</u>	CHECKED BY: _____

RIGHT OF WAY REQUIRED FOR JNU-EGAN DRIVE PAVEMENT REHABILITATION TENTH TO MAIN 0932047 / Z693930000	
PARCEL NO. <u>TCE-19A</u>	DATE: <u>7/15/2016</u>
AREA	
PARCEL: <u>242</u> S.F.	SCALE: <u>1"=40'</u>
TOTAL LOT: <u>15,047</u> S.F. SHEET <u>1</u> OF <u>1</u>	

Q:\JNU\69393\RW\C3D_2012\SOURCE DWGS\BASEMAP\69393_EGAN_RWAY-EASEMENTS-2-1-16.DWG



PARCEL REQUIRED



EXISTING RIGHT OF WAY


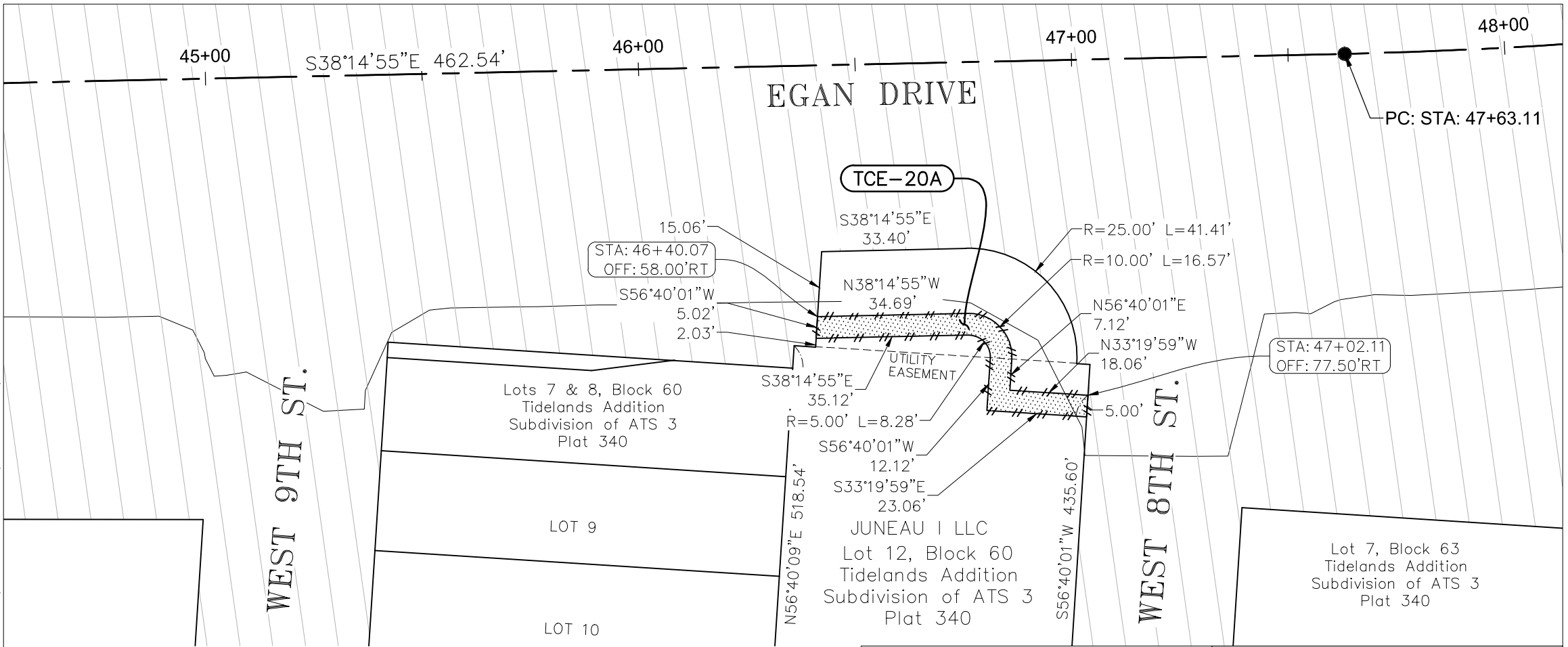
STATE OF ALASKA
DEPARTMENT OF TRANSPORTATION
AND
PUBLIC FACILITIES

OWNER'S INITIAL: _____
ATTACHED TO: _____
PAGE ____ OF ____ DATE: _____
DRAWN BY: CRC CHECKED BY: _____

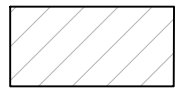
RIGHT OF WAY REQUIRED FOR
JNU-EGAN DRIVE
PAVEMENT REHABILITATION
TENTH TO MAIN
0932047 / Z693930000

PARCEL NO. E-20 DATE: 7/15/2016
AREA
PARCEL: 1075 S.F. SCALE: 1"=30'
TOTAL LOT: 31,620 S.F. SHEET 1 OF 1

Q:\JNU\69393\RW\C3D_2012\SOURCE DWGS\BASEMAP\69393_EGAN_RWAY-EASEMENTS-2-1-16.DWG



PARCEL REQUIRED



EXISTING RIGHT OF WAY

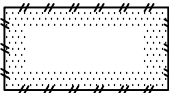
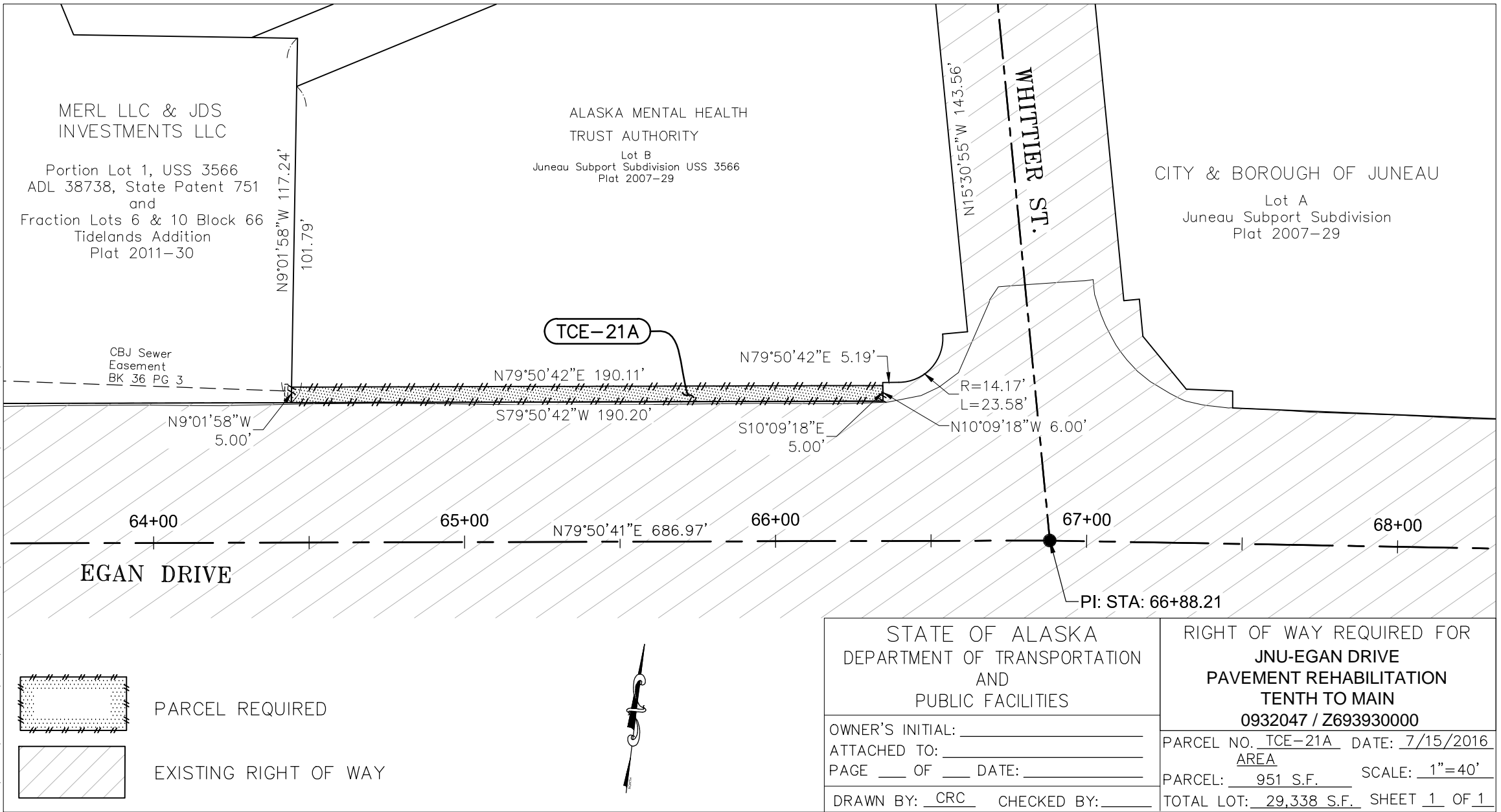
STATE OF ALASKA
DEPARTMENT OF TRANSPORTATION
AND
PUBLIC FACILITIES

OWNER'S INITIAL: _____
ATTACHED TO: _____
PAGE ____ OF ____ DATE: _____
DRAWN BY: CRC CHECKED BY: _____

RIGHT OF WAY REQUIRED FOR
**JNU-EGAN DRIVE
PAVEMENT REHABILITATION
TENTH TO MAIN**
0932047 / Z693930000

PARCEL NO. TCE-20A DATE: 7/15/2016
AREA
PARCEL: 423 S.F. SCALE: 1"=30'
TOTAL LOT: 31,620 S.F. SHEET 1 OF 1

Q:\JNU\69393\RW\C3D_2012\SOURCE DWGS\BASEMAP\69393_EGAN_RWAY-EASEMENTS-2-1-16.DWG



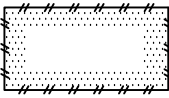
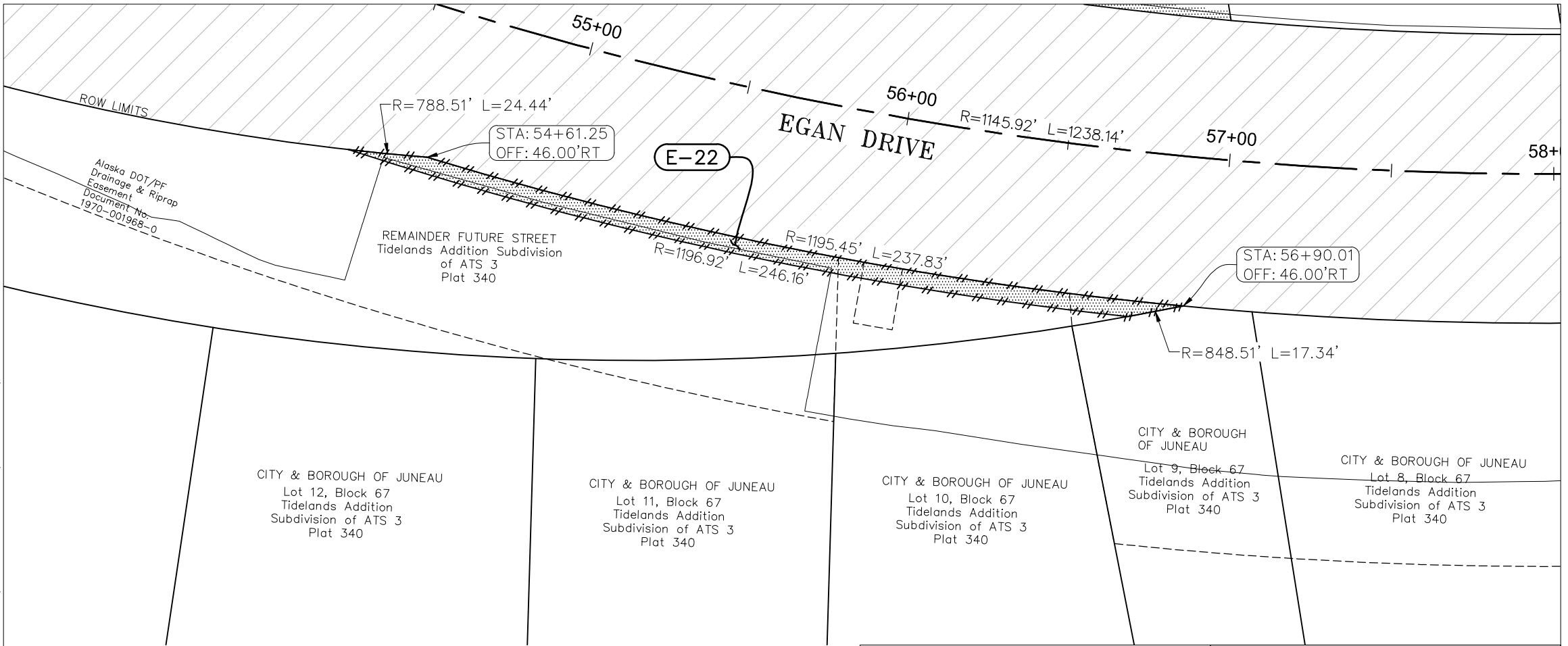
PARCEL REQUIRED



EXISTING RIGHT OF WAY

STATE OF ALASKA DEPARTMENT OF TRANSPORTATION AND PUBLIC FACILITIES	RIGHT OF WAY REQUIRED FOR JNU-EGAN DRIVE PAVEMENT REHABILITATION TENTH TO MAIN 0932047 / Z693930000
OWNER'S INITIAL: _____	PARCEL NO. <u>TCE-21A</u> DATE: <u>7/15/2016</u>
ATTACHED TO: _____	AREA
PAGE ___ OF ___ DATE: _____	PARCEL: <u>951</u> S.F. SCALE: <u>1"=40'</u>
DRAWN BY: <u>CRC</u> CHECKED BY: _____	TOTAL LOT: <u>29,338</u> S.F. SHEET <u>1</u> OF <u>1</u>

Q:\JNU\69393\RW\C3D_2012\SOURCE DWGS\BASEMAP\69393_EGAN_RWAY-EASEMENTS-2-1-16.DWG



PARCEL REQUIRED

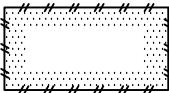
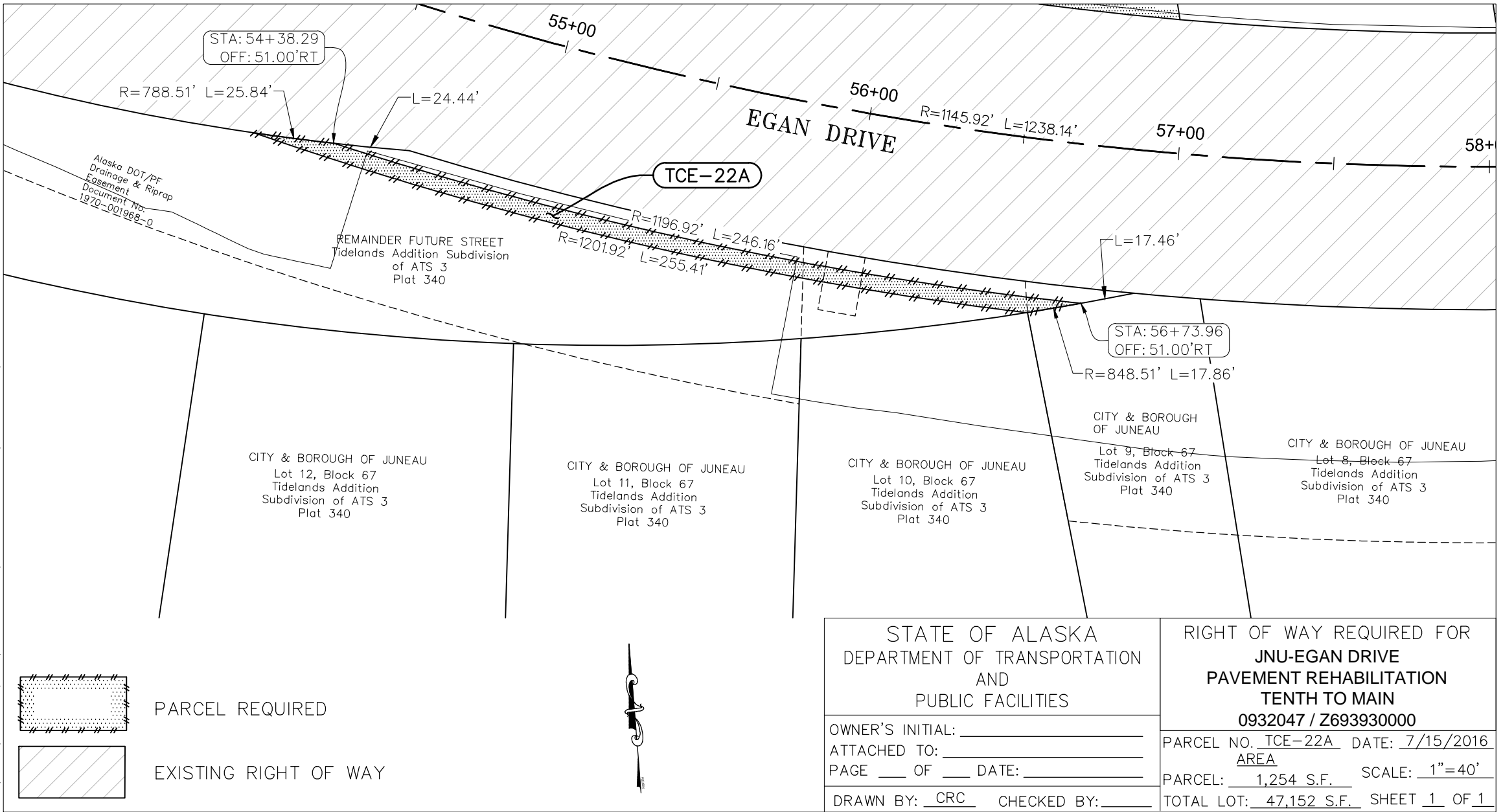


EXISTING RIGHT OF WAY



STATE OF ALASKA DEPARTMENT OF TRANSPORTATION AND PUBLIC FACILITIES	RIGHT OF WAY REQUIRED FOR JNU-EGAN DRIVE PAVEMENT REHABILITATION TENTH TO MAIN 0932047 / Z693930000
OWNER'S INITIAL: _____ ATTACHED TO: _____ PAGE ____ OF ____ DATE: _____	PARCEL NO. <u>E-22</u> DATE: <u>7/15/2016</u> AREA PARCEL: <u>1,209 S.F.</u> SCALE: <u>1"=40'</u>
DRAWN BY: <u>CRC</u> CHECKED BY: _____	TOTAL LOT: <u>47,152 S.F.</u> SHEET <u>1</u> OF <u>1</u>

Q:\JNU\69393\RW\C3D_2012\SOURCE DWGS\BASEMAP\69393_EGAN_RWAY-EASEMENTS-2-1-16.DWG



PARCEL REQUIRED

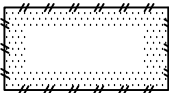
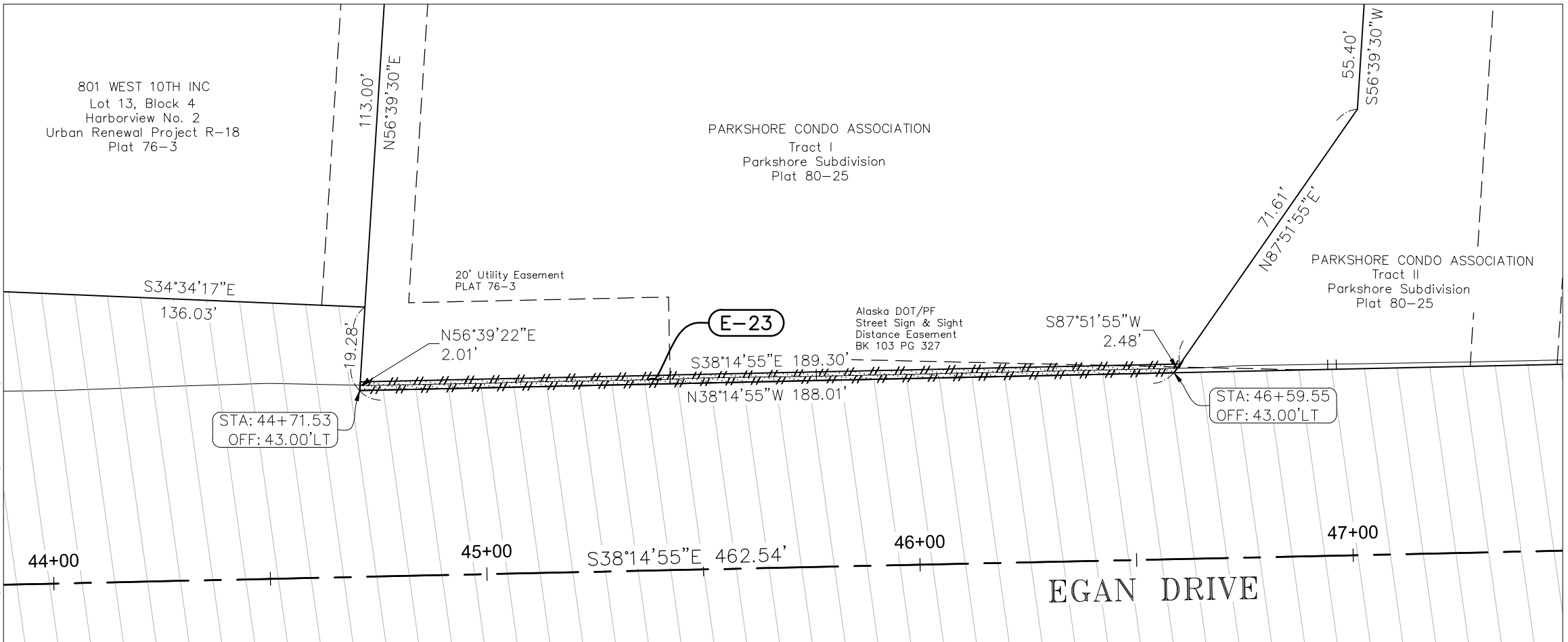


EXISTING RIGHT OF WAY



STATE OF ALASKA DEPARTMENT OF TRANSPORTATION AND PUBLIC FACILITIES	RIGHT OF WAY REQUIRED FOR JNU-EGAN DRIVE PAVEMENT REHABILITATION TENTH TO MAIN 0932047 / Z693930000
OWNER'S INITIAL: _____ ATTACHED TO: _____ PAGE ____ OF ____ DATE: _____	PARCEL NO. <u>TCE-22A</u> DATE: <u>7/15/2016</u> AREA PARCEL: <u>1,254 S.F.</u> SCALE: <u>1"=40'</u>
DRAWN BY: <u>CRC</u> CHECKED BY: _____	TOTAL LOT: <u>47,152 S.F.</u> SHEET <u>1</u> OF <u>1</u>


Q:\JNU\69393\RW\C3D_2012\SOURCE DWGS\BASEMAP\69393_EGAN_RWAY-EASEMENTS-2-1-16.DWG



PARCEL REQUIRED



EXISTING RIGHT OF WAY



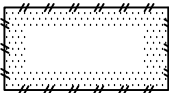
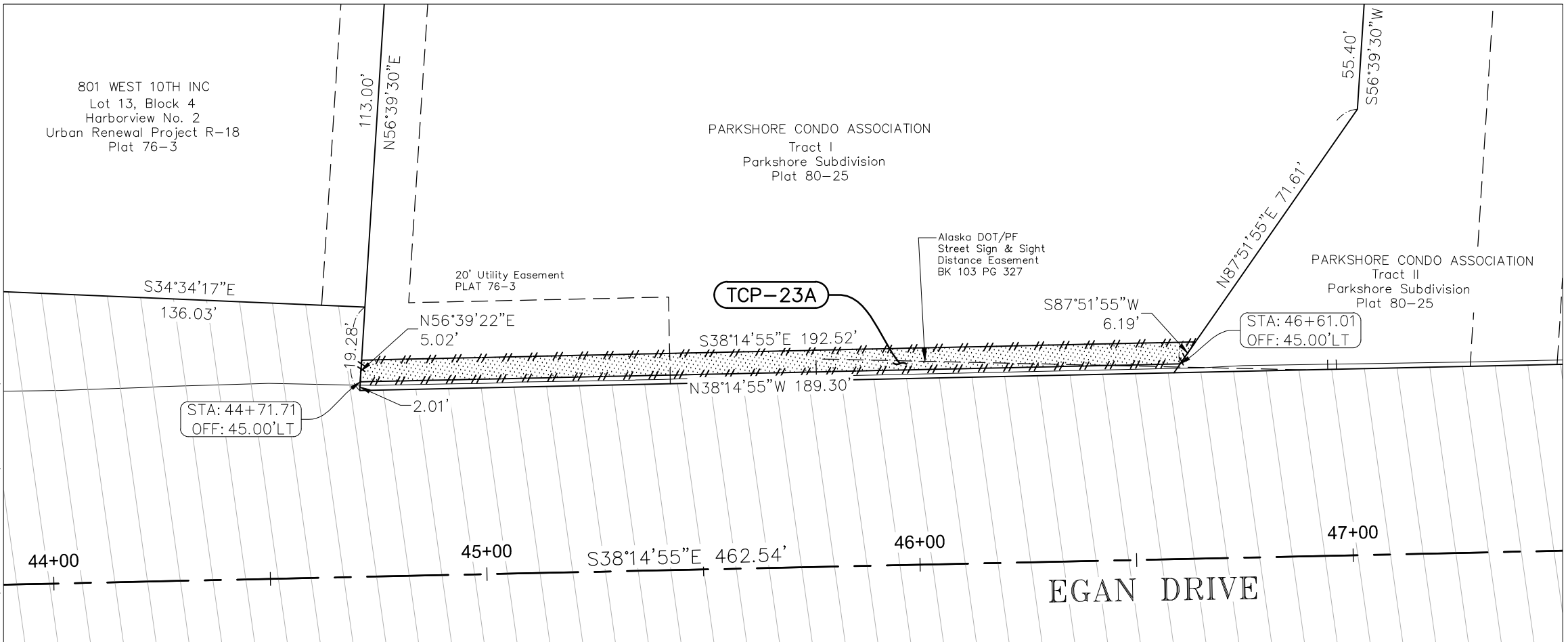
STATE OF ALASKA
DEPARTMENT OF TRANSPORTATION
AND
PUBLIC FACILITIES

OWNER'S INITIAL: _____
 ATTACHED TO: _____
 PAGE ____ OF ____ DATE: _____
 DRAWN BY: CRC CHECKED BY: _____

RIGHT OF WAY REQUIRED FOR
JNU-EGAN DRIVE
PAVEMENT REHABILITATION
TENTH TO MAIN
0932047 / Z693930000

PARCEL NO. E-23 DATE: 7/15/2016
 AREA
 PARCEL: 367 S.F. SCALE: 1"=40'
 TOTAL LOT: 43,769 S.F. SHEET 1 OF 1


Q:\JNU\69393\RW\C3D_2012\SOURCE DWGS\BASEMAP\69393_EGAN_RWAY-EASEMENTS-2-1-16.DWG



PARCEL REQUIRED

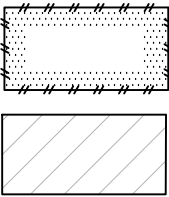
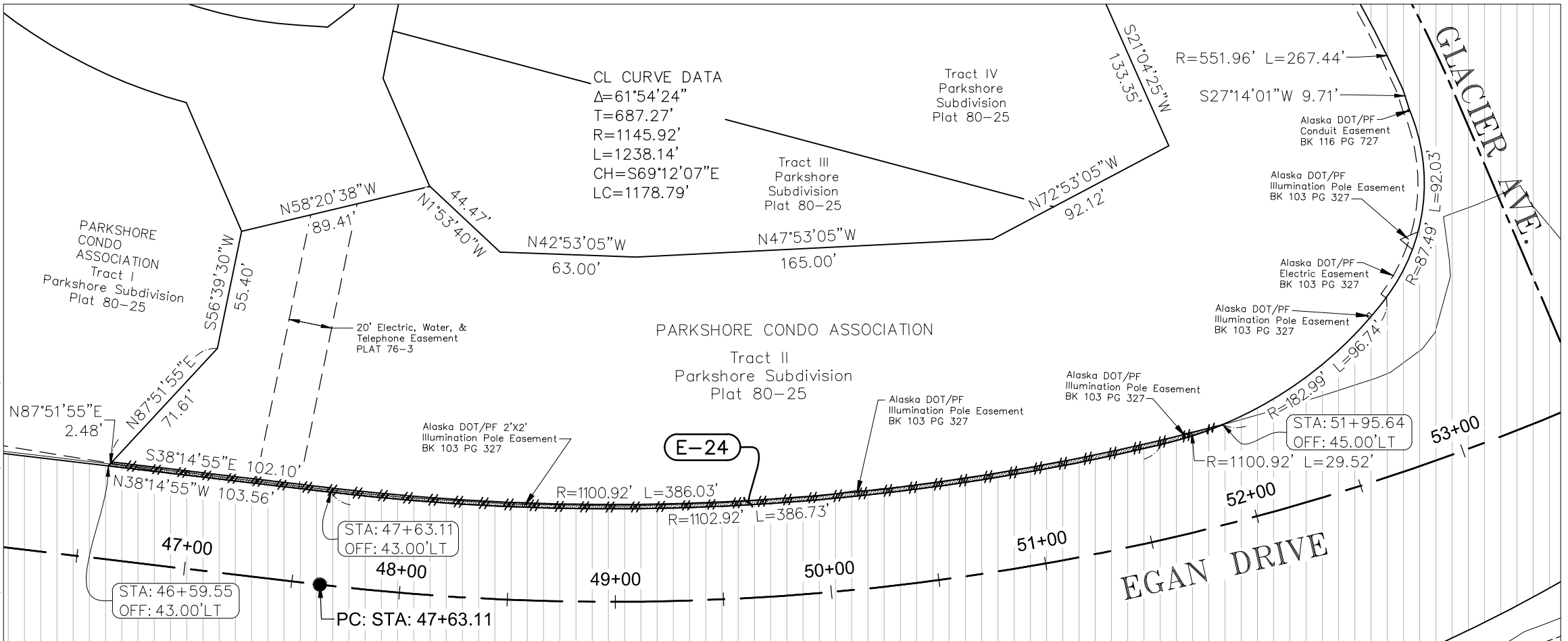


EXISTING RIGHT OF WAY




STATE OF ALASKA DEPARTMENT OF TRANSPORTATION AND PUBLIC FACILITIES	RIGHT OF WAY REQUIRED FOR JNU-EGAN DRIVE PAVEMENT REHABILITATION TENTH TO MAIN 0932047 / Z693930000
OWNER'S INITIAL: _____ ATTACHED TO: _____ PAGE ____ OF ____ DATE: _____	PARCEL NO. <u>TCP-23A</u> DATE: <u>7/15/2016</u> AREA _____ PARCEL: <u>955</u> S.F. SCALE: <u>1"=40'</u>
DRAWN BY: <u>CRC</u> CHECKED BY: _____	TOTAL LOT: <u>43,769</u> S.F. SHEET <u>1</u> OF <u>1</u>

Q:\JNU\69393\RW\C3D\2012\SOURCE DWGS\BASEMAP\69393_EGAN_RWAY-EASEMENTS-2-1-16.DWG



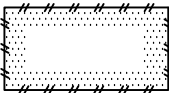
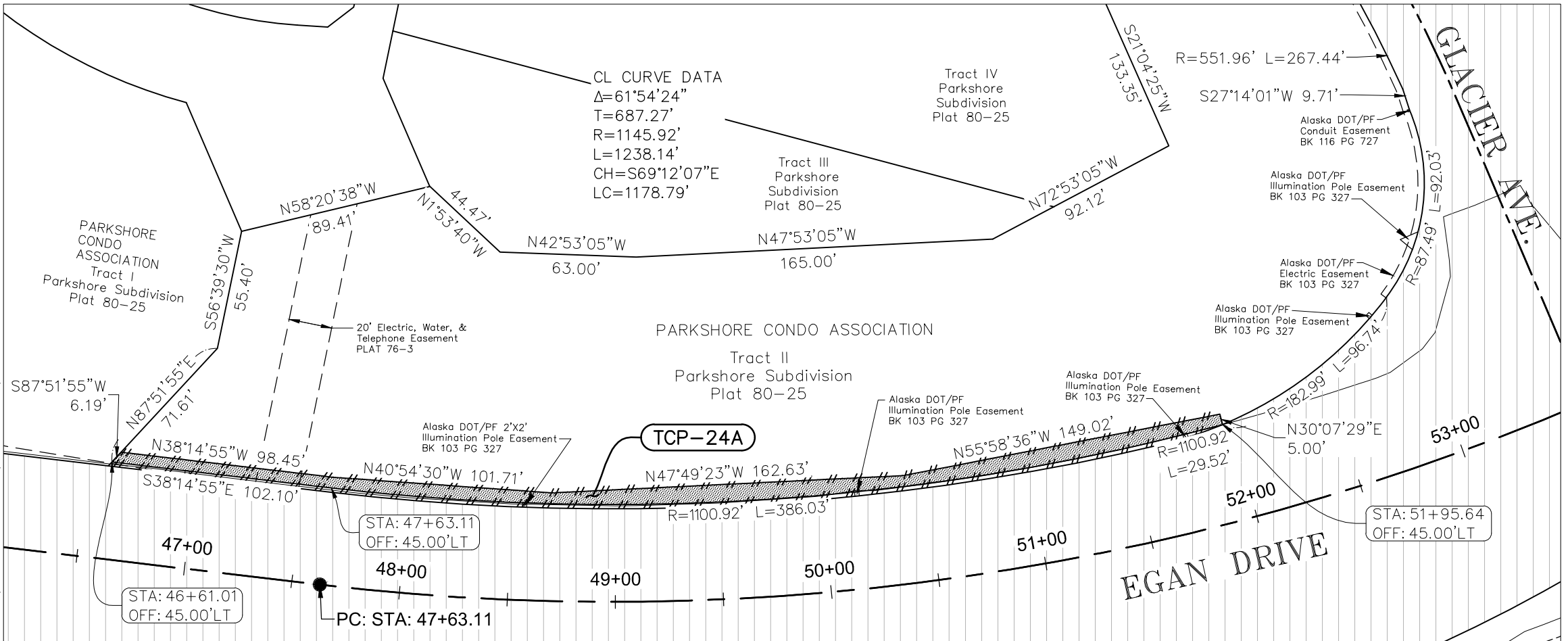
PARCEL REQUIRED

EXISTING RIGHT OF WAY



STATE OF ALASKA DEPARTMENT OF TRANSPORTATION AND PUBLIC FACILITIES	RIGHT OF WAY REQUIRED FOR JNU-EGAN DRIVE PAVEMENT REHABILITATION TENTH TO MAIN 0932047 / Z693930000
	PARCEL NO. <u>E-24</u> DATE: <u>7/15/2016</u> AREA PARCEL: <u>1,013 S.F.</u> SCALE: <u>1"=60'</u>
OWNER'S INITIAL: _____ ATTACHED TO: _____ PAGE ___ OF ___ DATE: _____	TOTAL LOT: <u>83,979 S.F.</u> SHEET <u>1</u> OF <u>1</u>
DRAWN BY: <u>CRC</u> CHECKED BY: _____	


Q:\JNU\69393\RW\C3D_2012\SOURCE DWGS\BASEMAP\69393_EGAN_RWAY-EASEMENTS-2-1-16.DWG



PARCEL REQUIRED



EXISTING RIGHT OF WAY



STATE OF ALASKA DEPARTMENT OF TRANSPORTATION AND PUBLIC FACILITIES	RIGHT OF WAY REQUIRED FOR JNU-EGAN DRIVE PAVEMENT REHABILITATION TENTH TO MAIN 0932047 / Z69393000
OWNER'S INITIAL: _____	PARCEL NO. <u>TCP-24A</u> DATE: <u>7/15/2016</u>
ATTACHED TO: _____	AREA
PAGE ___ OF ___ DATE: _____	PARCEL: <u>3,234</u> S.F. SCALE: <u>1"=60'</u>
DRAWN BY: <u>CRC</u> CHECKED BY: _____	TOTAL LOT: <u>83,979</u> S.F. SHEET <u>1</u> OF <u>1</u>

Q:\JNU\69393\RW\C3D_2012\SOURCE DWGS\BASEMAP\69393_EGAN_RWAY-EASEMENTS-2-1-16.DWG

CL CURVE DATA
 $\Delta=61^{\circ}54'24''$
 $T=687.27'$
 $R=1145.92'$
 $L=1238.14'$
 $CH=S69^{\circ}12'07''E$
 $LC=1178.79'$

CITY & BOROUGH OF JUNEAU
 Lot 9, Block 65
 Tidelands Addition
 Subdivision of ATS 3
 Plat 340

Alaska DOT/PP
 Construction & Maintenance
 Easement
 Document No. 1970-001968-0

FOODLAND INC
 FR. Lot 25,
 Block 66
 Tidelands
 Addition
 Subdivision of
 ATS 3
 Plat 340

FOODLAND INC
 FR. Lot 25, Block 66
 Tidelands Addition
 Subdivision of ATS 3
 Plat 340

FOODLAND INC
 Lot 24, Block 66
 Tidelands Addition Subdivision of
 ATS 3
 Plat 340

FOODLAND INC
 Lot 18, Block 66
 Tidelands Addition Subdivision
 of ATS 3
 Plat 340 & 350


CBJ Sewer Easement
 Location Approximate
 BK 36 PG 3

E-25

STA: 55+93.43
 OFF: 43.00'LT

STA: 56+96.66
 OFF: 43.00'LT

EGAN DRIVE



PARCEL REQUIRED



EXISTING RIGHT OF WAY



STATE OF ALASKA
 DEPARTMENT OF TRANSPORTATION
 AND
 PUBLIC FACILITIES

RIGHT OF WAY REQUIRED FOR
**JNU-EGAN DRIVE
 PAVEMENT REHABILITATION
 TENTH TO MAIN
 0932047 / Z693930000**

OWNER'S INITIAL: _____

ATTACHED TO: _____

PAGE ____ OF ____ DATE: _____

DRAWN BY: CRC CHECKED BY: _____

PARCEL NO. E-25 DATE: 7/15/2016

AREA

PARCEL: 298 S.F. SCALE: 1"=40'

TOTAL LOT: 15,091 S.F. SHEET 1 OF 1

Q:\JNU\69393\RW\C3D_2012\SOURCE DWGS\BASEMAP\69393_EGAN_RWAY-EASEMENTS-2-1-16.DWG

CL CURVE DATA
 $\Delta=61^{\circ}54'24''$
 $T=687.27'$
 $R=1145.92'$
 $L=1238.14'$
 $CH=S69^{\circ}12'07''E$
 $LC=1178.79'$

CITY & BOROUGH OF JUNEAU
 Lot 9, Block 65
 Tidelands Addition
 Subdivision of ATS 3
 Plat 340

Alaska DOT/PP
 Construction & Maintenance
 Easement
 Document No. 1970-001968-0


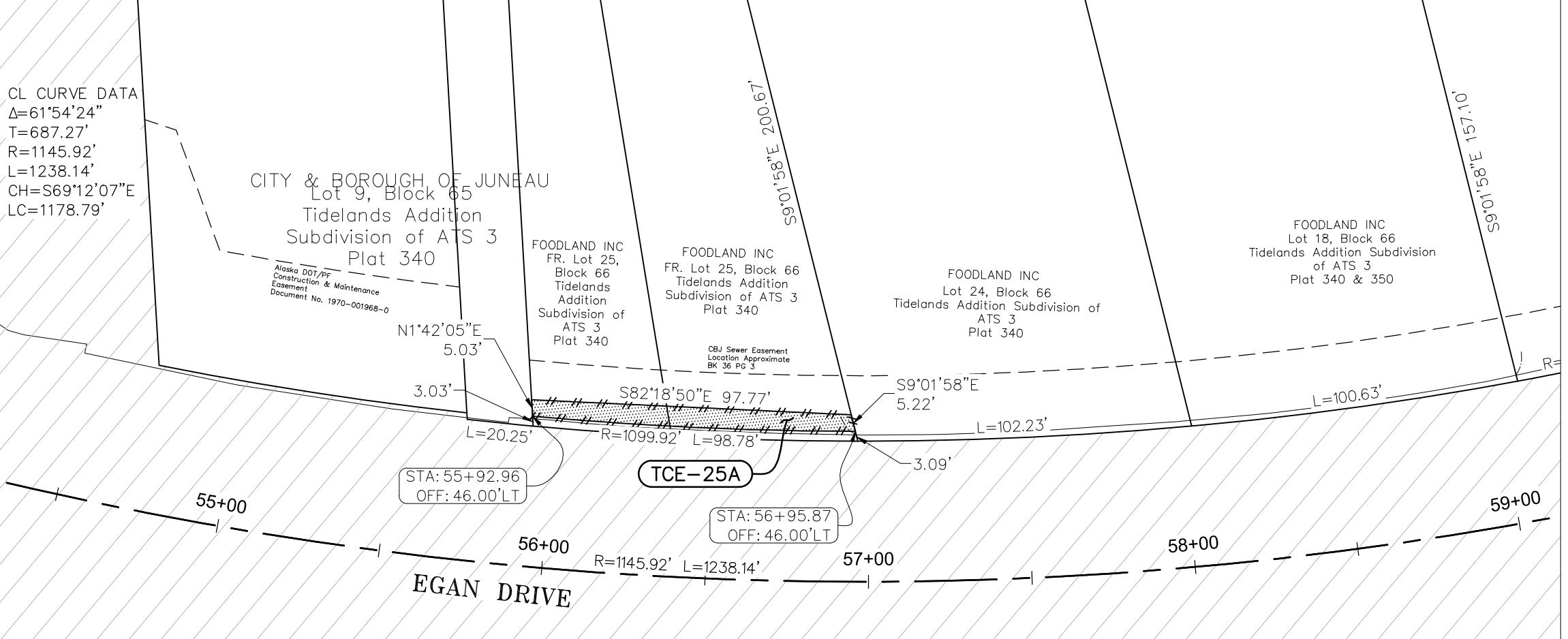
FOODLAND INC
 FR. Lot 25,
 Block 66
 Tidelands
 Addition
 Subdivision of
 ATS 3
 Plat 340

FOODLAND INC
 FR. Lot 25, Block 66
 Tidelands Addition
 Subdivision of ATS 3
 Plat 340

FOODLAND INC
 Lot 24, Block 66
 Tidelands Addition Subdivision of
 ATS 3
 Plat 340

FOODLAND INC
 Lot 18, Block 66
 Tidelands Addition Subdivision
 of ATS 3
 Plat 340 & 350

CBJ Sewer Easement
 Location Approximate
 BK 36 PG 3



PARCEL REQUIRED



EXISTING RIGHT OF WAY



STATE OF ALASKA DEPARTMENT OF TRANSPORTATION AND PUBLIC FACILITIES	RIGHT OF WAY REQUIRED FOR JNU-EGAN DRIVE PAVEMENT REHABILITATION TENTH TO MAIN 0932047 / Z69393000
OWNER'S INITIAL: _____	PARCEL NO. <u>TCE-25A</u> DATE: <u>7/15/2016</u>
ATTACHED TO: _____	AREA
PAGE <u> </u> OF <u> </u> DATE: _____	PARCEL: <u>565 S.F.</u> SCALE: <u>1"=40'</u>
DRAWN BY: <u>CRC</u> CHECKED BY: _____	TOTAL LOT: <u>15,091 S.F.</u> SHEET <u>1</u> OF <u>1</u>

Q:\JNU\69393\RW\C3D_2012\SOURCE DWGS\BASEMAP\69393_EGAN_RWAY-EASEMENTS-2-1-16.DWG

CL CURVE DATA
 $\Delta=61^{\circ}54'24''$
 $T=687.27'$
 $R=1145.92'$
 $L=1238.14'$
 $CH=S69^{\circ}12'07''E$
 $LC=1178.79'$

CITY & BOROUGH OF JUNEAU
 Lot 9, Block 65
 Tidelands Addition
 Subdivision of ATS 3
 Plat 340

Alaska DOT/PP
 Construction & Maintenance
 Easement
 Document No. 1970-001968-0

FOODLAND INC
 FR. Lot 25,
 Block 66
 Tidelands
 Addition
 Subdivision of
 ATS 3
 Plat 340

FOODLAND INC
 FR. Lot 25, Block 66
 Tidelands Addition
 Subdivision of ATS 3
 Plat 340

CBJ Sewer Easement
 Location Approximate
 BK 36 PG 3

FOODLAND INC
 Lot 24, Block 66
 Tidelands Addition Subdivision of
 ATS 3
 Plat 340

FOODLAND INC
 Lot 18, Block 66
 Tidelands Addition Subdivision
 of ATS 3
 Plat 340 & 350

S69.10.58"E 200.67'

N69.10.58"W 222.96'

S69.10.58"E 157.10'

L=20.25'

L=42.40'

L=56.96'

R=1100.92' L=102.23'
 R=1102.92' L=102.23'

L=100.63'

S9°01'58"E
 2.02'

STA: 56+96.66
 OFF: 43.00'LT

E-26

STA: 58+02.87
 OFF: 43.00'LT

55+00

56+00


57+00

58+00

59+00

R=1145.92' L=1238.14'

EGAN DRIVE



PARCEL REQUIRED



EXISTING RIGHT OF WAY



STATE OF ALASKA
 DEPARTMENT OF TRANSPORTATION
 AND
 PUBLIC FACILITIES

RIGHT OF WAY REQUIRED FOR
**JNU-EGAN DRIVE
 PAVEMENT REHABILITATION
 TENTH TO MAIN**
0932047 / Z693930000

OWNER'S INITIAL: _____

ATTACHED TO: _____

PAGE ___ OF ___ DATE: _____

DRAWN BY: CRC CHECKED BY: _____

PARCEL NO. E-26 DATE: 7/15/2016

AREA

PARCEL: 205 S.F. SCALE: 1"=40'

TOTAL LOT: 21,500 S.F. SHEET 1 OF 1

Q:\JNU\69393\RW\C3D_2012\SOURCE DWGS\BASEMAP\69393_EGAN_RWAY-EASEMENTS-2-1-16.DWG

CL CURVE DATA
 $\Delta=61^{\circ}54'24''$
 $T=687.27'$
 $R=1145.92'$
 $L=1238.14'$
 $CH=S69^{\circ}12'07''E$
 $LC=1178.79'$

CITY & BOROUGH OF JUNEAU
 Lot 9, Block 65
 Tidelands Addition
 Subdivision of ATS 3
 Plat 340

Alaska DOT/PP
 Construction & Maintenance
 Easement
 Document No. 1970-001968-0

FOODLAND INC
 FR. Lot 25,
 Block 66
 Tidelands
 Addition
 Subdivision of
 ATS 3
 Plat 340

FOODLAND INC
 FR. Lot 25, Block 66
 Tidelands Addition
 Subdivision of ATS 3
 Plat 340

FOODLAND INC
 Lot 24, Block 66
 Tidelands Addition Subdivision of
 ATS 3
 Plat 340

FOODLAND INC
 Lot 18, Block 66
 Tidelands Addition Subdivision
 of ATS 3
 Plat 340 & 350

CBJ Sewer Easement
 Location Approximate
 BK 36 PG 3

$N9^{\circ}01'58''W$
 5.10'

$S87^{\circ}33'36''E$ 102.20'

$S9^{\circ}01'58''E$
 5.10'

$L=100.63'$

$L=20.25'$

$L=42.40'$

$L=56.96'$


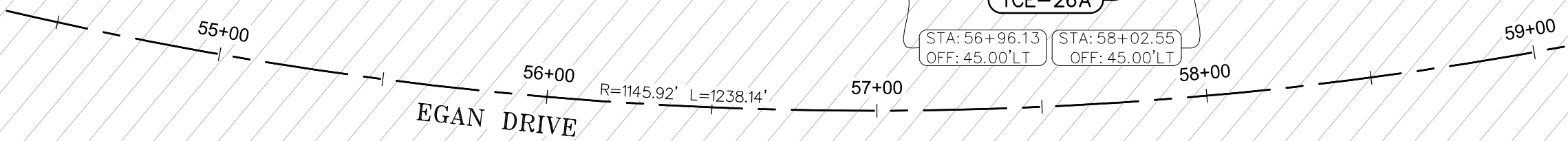
2.06'

TCE-26A

STA: 56+96.13
 OFF: 45.00'LT

STA: 58+02.55
 OFF: 45.00'LT

2.02'



PARCEL REQUIRED



EXISTING RIGHT OF WAY



STATE OF ALASKA
 DEPARTMENT OF TRANSPORTATION
 AND
 PUBLIC FACILITIES

RIGHT OF WAY REQUIRED FOR
**JNU-EGAN DRIVE
 PAVEMENT REHABILITATION
 TENTH TO MAIN**
0932047 / Z693930000

OWNER'S INITIAL: _____

ATTACHED TO: _____

PAGE ___ OF ___ DATE: _____

DRAWN BY: CRC CHECKED BY: _____


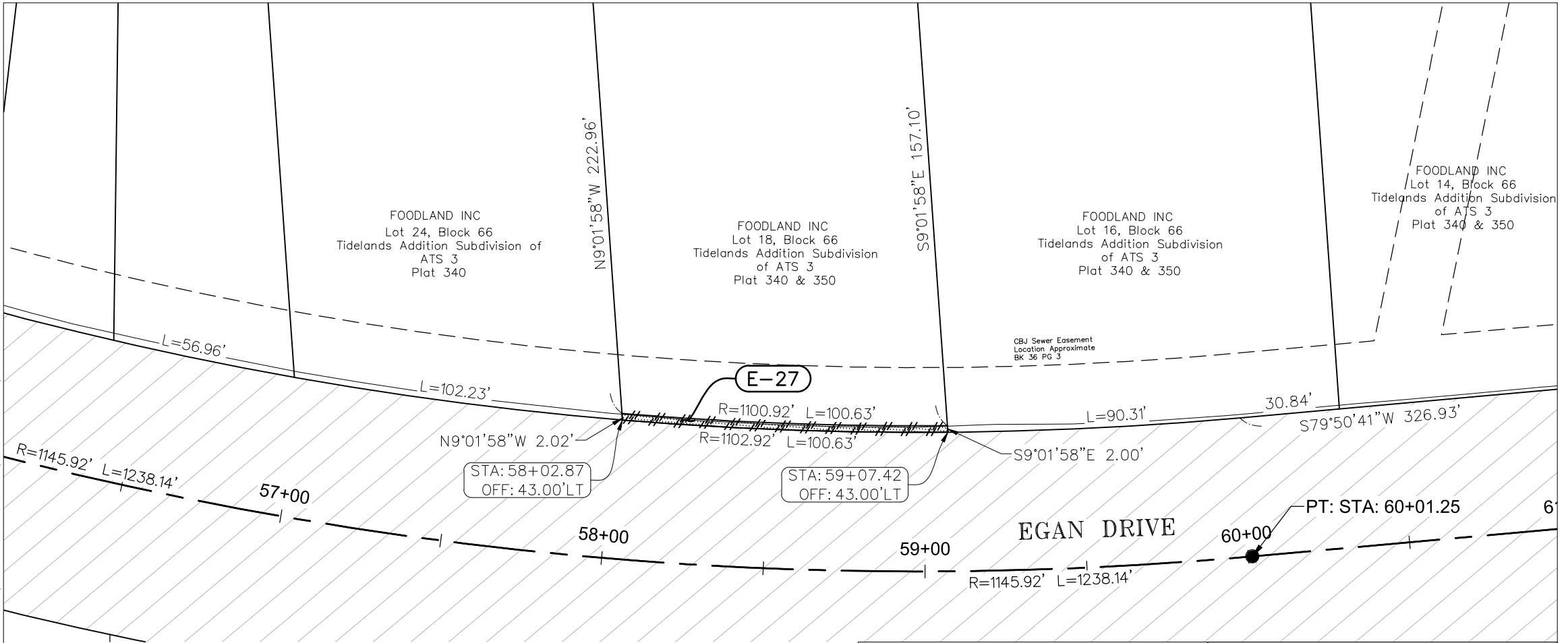
PARCEL NO. TCE-26A DATE: 7/15/2016

AREA

PARCEL: 592 S.F. SCALE: 1"=40'

TOTAL LOT: 21,500 S.F. SHEET 1 OF 1

Q:\JNU\69393\RW\C3D_2012\SOURCE DWGS\BASEMAP\69393_EGAN_RWAY-EASEMENTS-2-1-16.DWG



PARCEL REQUIRED


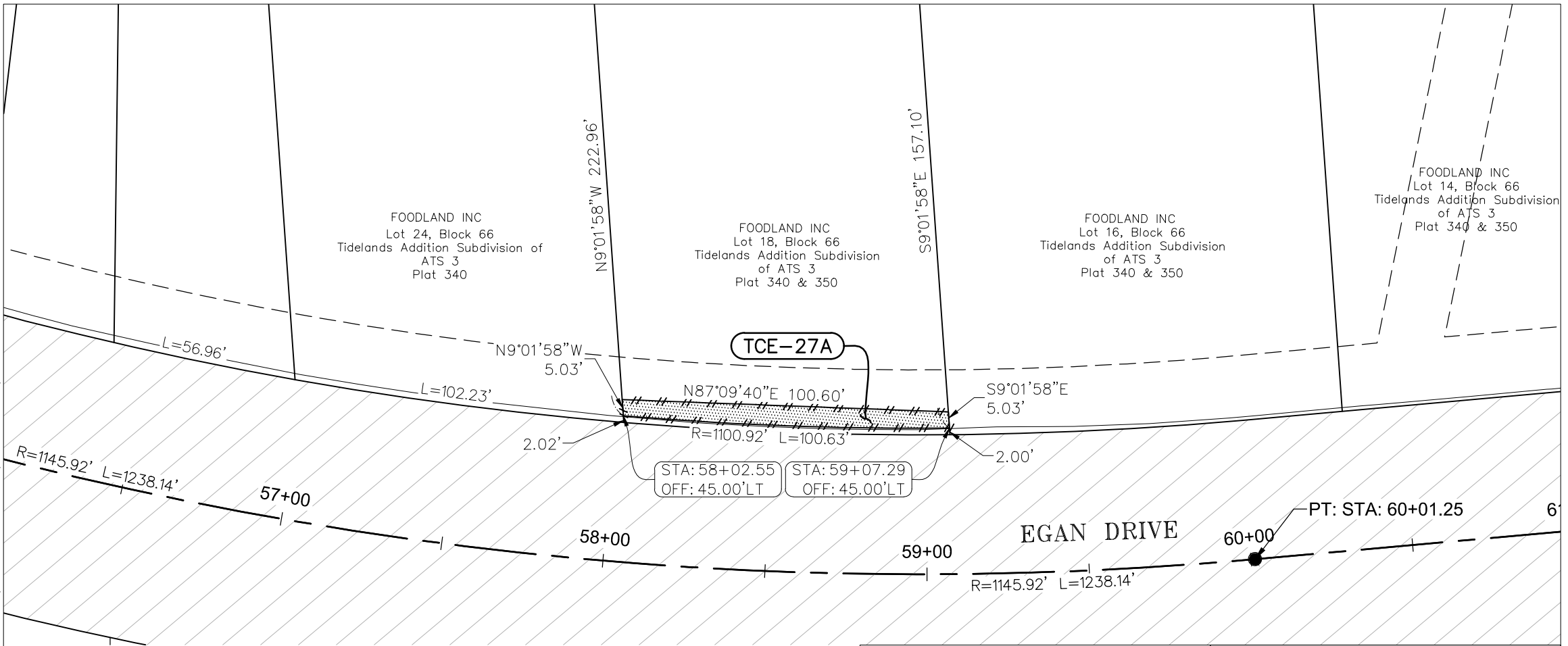


EXISTING RIGHT OF WAY



STATE OF ALASKA DEPARTMENT OF TRANSPORTATION AND PUBLIC FACILITIES	RIGHT OF WAY REQUIRED FOR JNU-EGAN DRIVE PAVEMENT REHABILITATION TENTH TO MAIN 0932047 / Z693930000
OWNER'S INITIAL: _____ ATTACHED TO: _____ PAGE ____ OF ____ DATE: _____	PARCEL NO. <u>E-27</u> DATE: <u>7/15/2016</u> AREA PARCEL: <u>202</u> S.F. SCALE: <u>1"=40'</u>
DRAWN BY: <u>CRC</u> CHECKED BY: _____	TOTAL LOT: <u>15,349</u> S.F. SHEET <u>1</u> OF <u>1</u>

Q:\JNU\69393\RW\C3D_2012\SOURCE DWGS\BASEMAP\69393_EGAN_RWAY-EASEMENTS-2-1-16.DWG



PARCEL REQUIRED

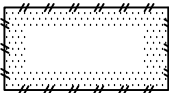
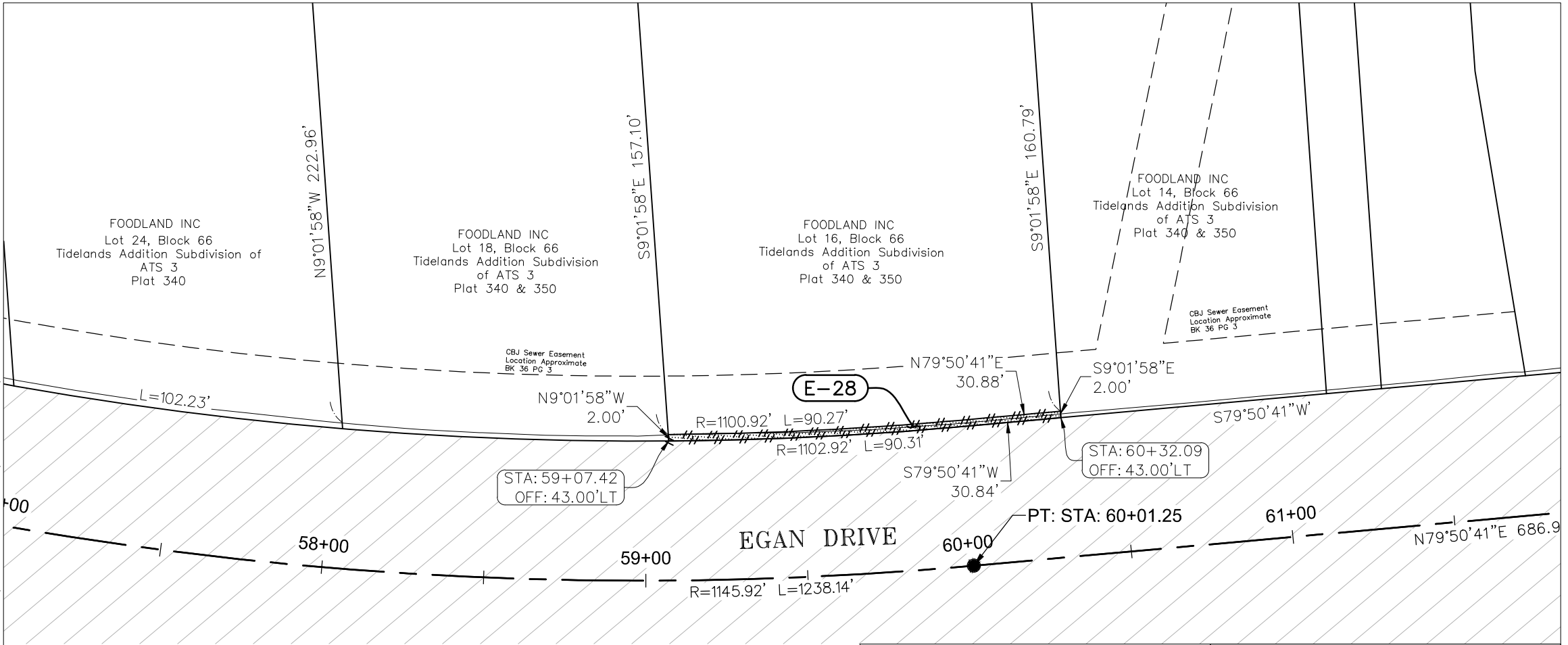


EXISTING RIGHT OF WAY



STATE OF ALASKA DEPARTMENT OF TRANSPORTATION AND PUBLIC FACILITIES	RIGHT OF WAY REQUIRED FOR JNU-EGAN DRIVE PAVEMENT REHABILITATION TENTH TO MAIN 0932047 / Z693930000
OWNER'S INITIAL: _____ ATTACHED TO: _____ PAGE ____ OF ____ DATE: _____	PARCEL NO. <u>TCE-27A</u> DATE: <u>7/15/2016</u> AREA PARCEL: <u>580 S.F.</u> SCALE: <u>1"=40'</u>
DRAWN BY: <u>CRC</u> CHECKED BY: _____	TOTAL LOT: <u>15,349 S.F.</u> SHEET <u>1</u> OF <u>1</u>

Q:\JNU\69393\RW\C3D_2012\SOURCE DWGS\BASEMAP\69393_EGAN_RWAY-EASEMENTS-2-1-16.DWG



PARCEL REQUIRED

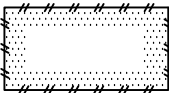
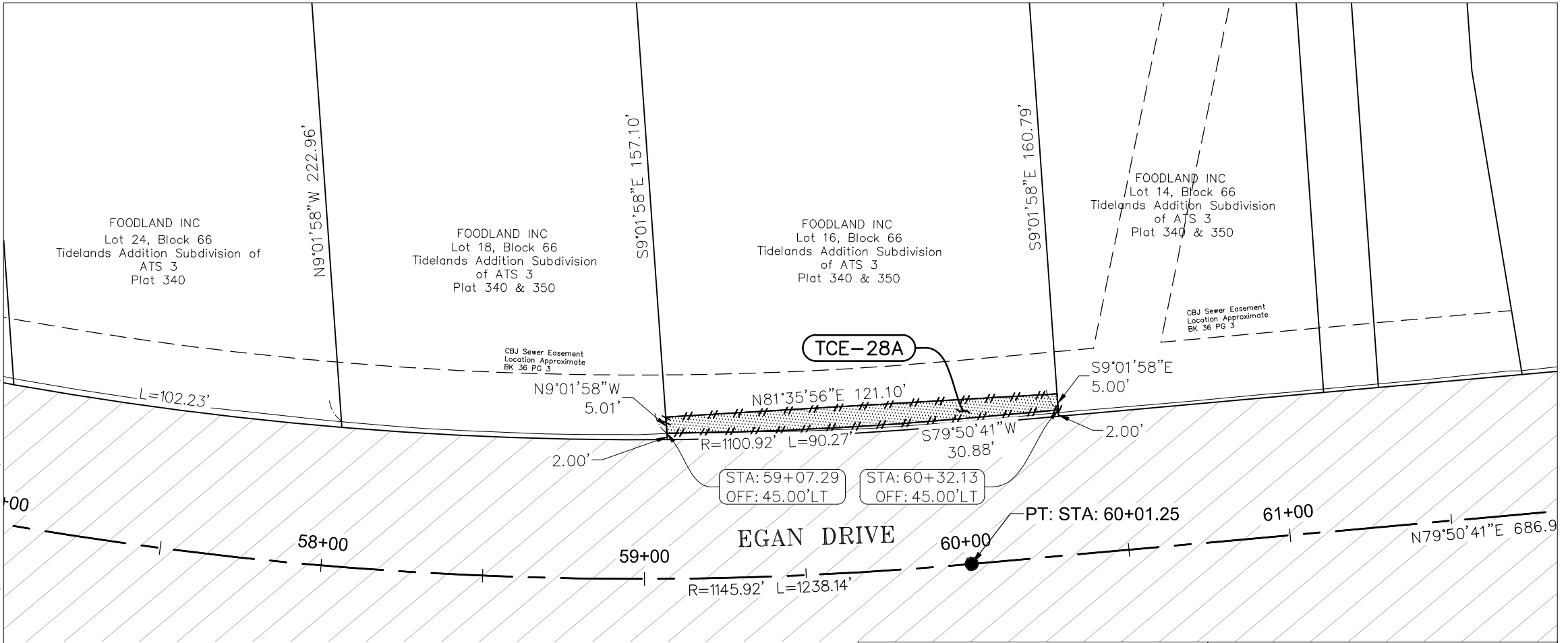


EXISTING RIGHT OF WAY



STATE OF ALASKA DEPARTMENT OF TRANSPORTATION AND PUBLIC FACILITIES		RIGHT OF WAY REQUIRED FOR JNU-EGAN DRIVE PAVEMENT REHABILITATION TENTH TO MAIN 0932047 / Z693930000	
OWNER'S INITIAL: _____		PARCEL NO. <u>E-28</u> DATE: <u>7/15/2016</u>	
ATTACHED TO: _____		AREA	
PAGE <u> </u> OF <u> </u> DATE: _____		PARCEL: <u>243</u> S.F. SCALE: <u>1"=40'</u>	
DRAWN BY: <u>CRC</u> CHECKED BY: _____		TOTAL LOT: <u>19,602</u> S.F. SHEET <u>1</u> OF <u>1</u>	

Q:\JNU\69393\RW\C3D_2012\SOURCE DWGS\BASEMAP\69393_EGAN_RWAY-EASEMENTS-2-1-16.DWG



PARCEL REQUIRED



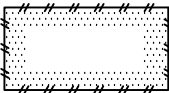
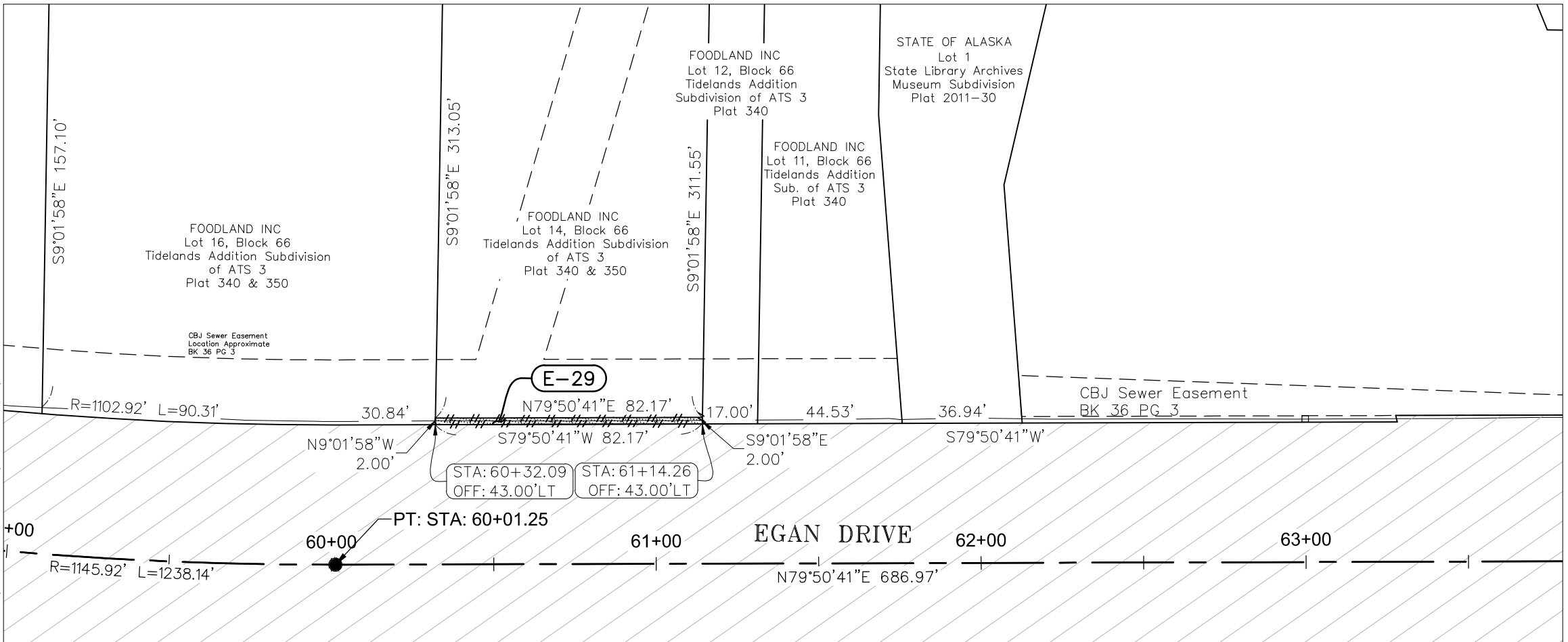
EXISTING RIGHT OF WAY



STATE OF ALASKA DEPARTMENT OF TRANSPORTATION AND PUBLIC FACILITIES	
OWNER'S INITIAL: _____	_____
ATTACHED TO: _____	_____
PAGE ____ OF ____	DATE: _____
DRAWN BY: <u>CRC</u>	CHECKED BY: _____

RIGHT OF WAY REQUIRED FOR JNU-EGAN DRIVE PAVEMENT REHABILITATION TENTH TO MAIN 0932047 / Z693930000	
PARCEL NO. <u>TCE-28A</u>	DATE: <u>7/15/2016</u>
AREA	
PARCEL: <u>719</u> S.F.	SCALE: <u>1"=40'</u>
TOTAL LOT: <u>19,602</u> S.F. SHEET <u>1</u> OF <u>1</u>	

Q:\JNU\69393\RW\C3D_2012\SOURCE DWGS\BASEMAP\69393_EGAN_RWAY-EASEMENTS-2-1-16.DWG



PARCEL REQUIRED


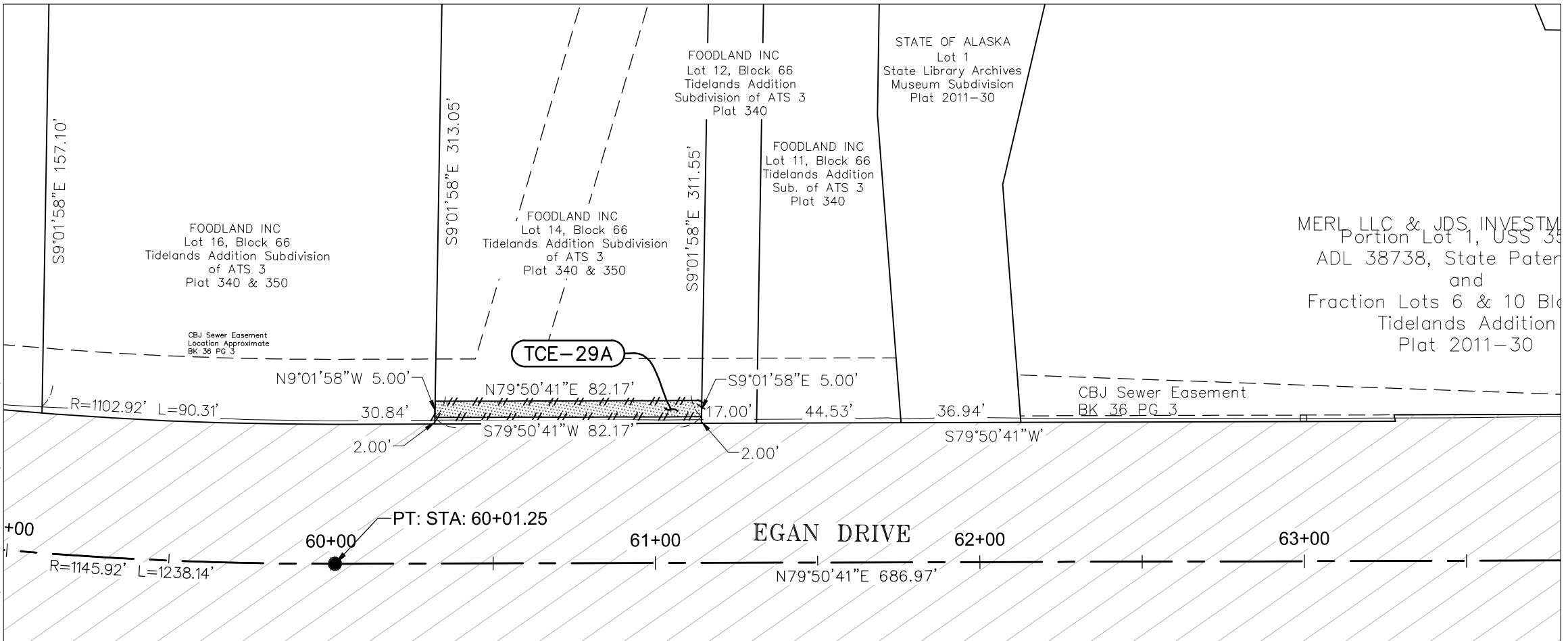


EXISTING RIGHT OF WAY



STATE OF ALASKA DEPARTMENT OF TRANSPORTATION AND PUBLIC FACILITIES	RIGHT OF WAY REQUIRED FOR JNU-EGAN DRIVE PAVEMENT REHABILITATION TENTH TO MAIN 0932047 / Z693930000	
	OWNER'S INITIAL: _____ ATTACHED TO: _____ PAGE ____ OF ____ DATE: _____	PARCEL NO. <u>E-29</u> DATE: <u>7/15/2016</u> AREA PARCEL: <u>165</u> S.F. SCALE: <u>1"=40'</u>
DRAWN BY: <u>CRC</u> CHECKED BY: _____	TOTAL LOT: <u>25,823</u> S.F. SHEET <u>1</u> OF <u>1</u>	

Q:\JNU\69393\RW\C3D_2012\SOURCE\DWGS\BASEMAP\69393_EGAN_RWAY-EASEMENTS-2-1-16.DWG



PARCEL REQUIRED



EXISTING RIGHT OF WAY



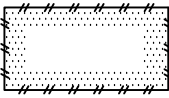
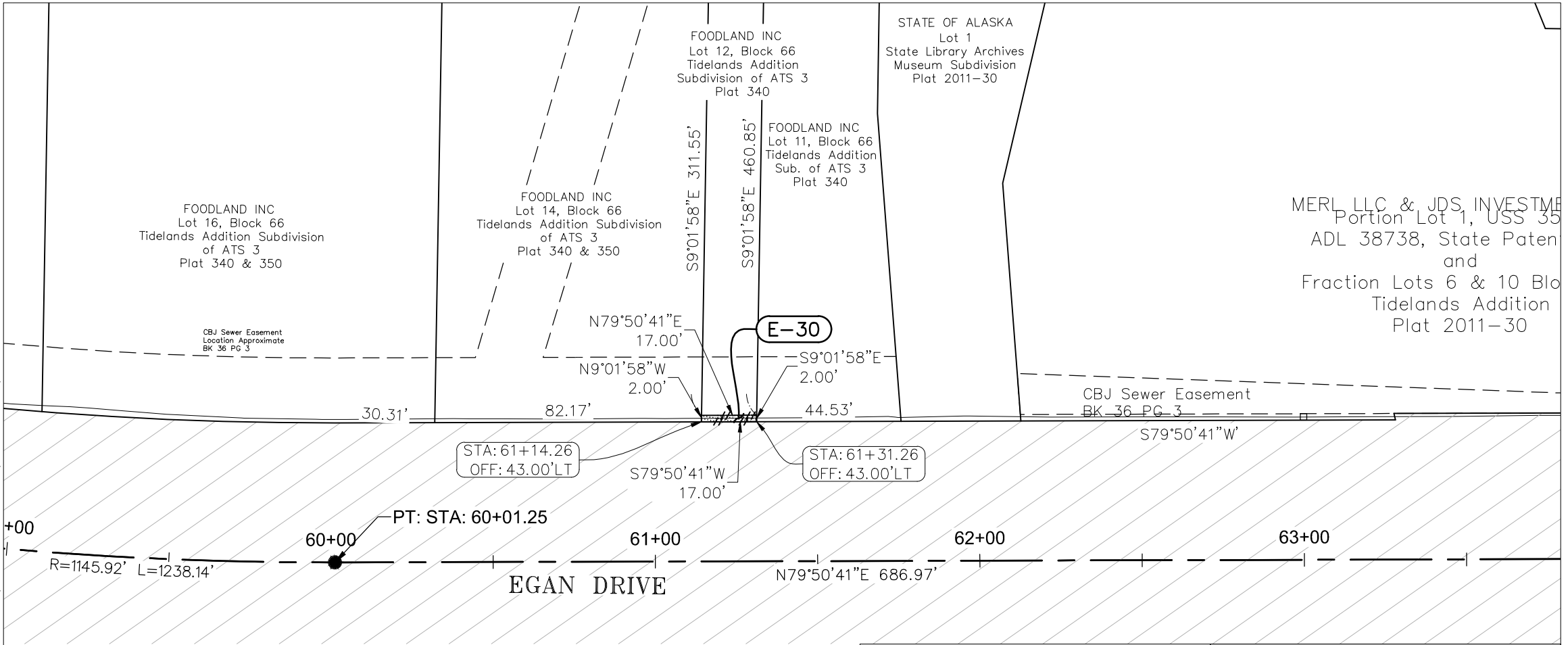
STATE OF ALASKA
DEPARTMENT OF TRANSPORTATION
AND
PUBLIC FACILITIES

OWNER'S INITIAL: _____
 ATTACHED TO: _____
 PAGE ___ OF ___ DATE: _____
 DRAWN BY: CRC CHECKED BY: _____

RIGHT OF WAY REQUIRED FOR
**JNU-EGAN DRIVE
PAVEMENT REHABILITATION
TENTH TO MAIN**
0932047 / Z693930000

PARCEL NO. TCE-29A DATE: 7/15/2016
 AREA
 PARCEL: 411 S.F. SCALE: 1"=40'
 TOTAL LOT: 25,823 S.F. SHEET 1 OF 1

Q:\JNU\69393\RW\C3D_2012\SOURCE DWGS\BASEMAP\69393_EGAN_RWAY-EASEMENTS-2-1-16.DWG



PARCEL REQUIRED

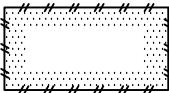
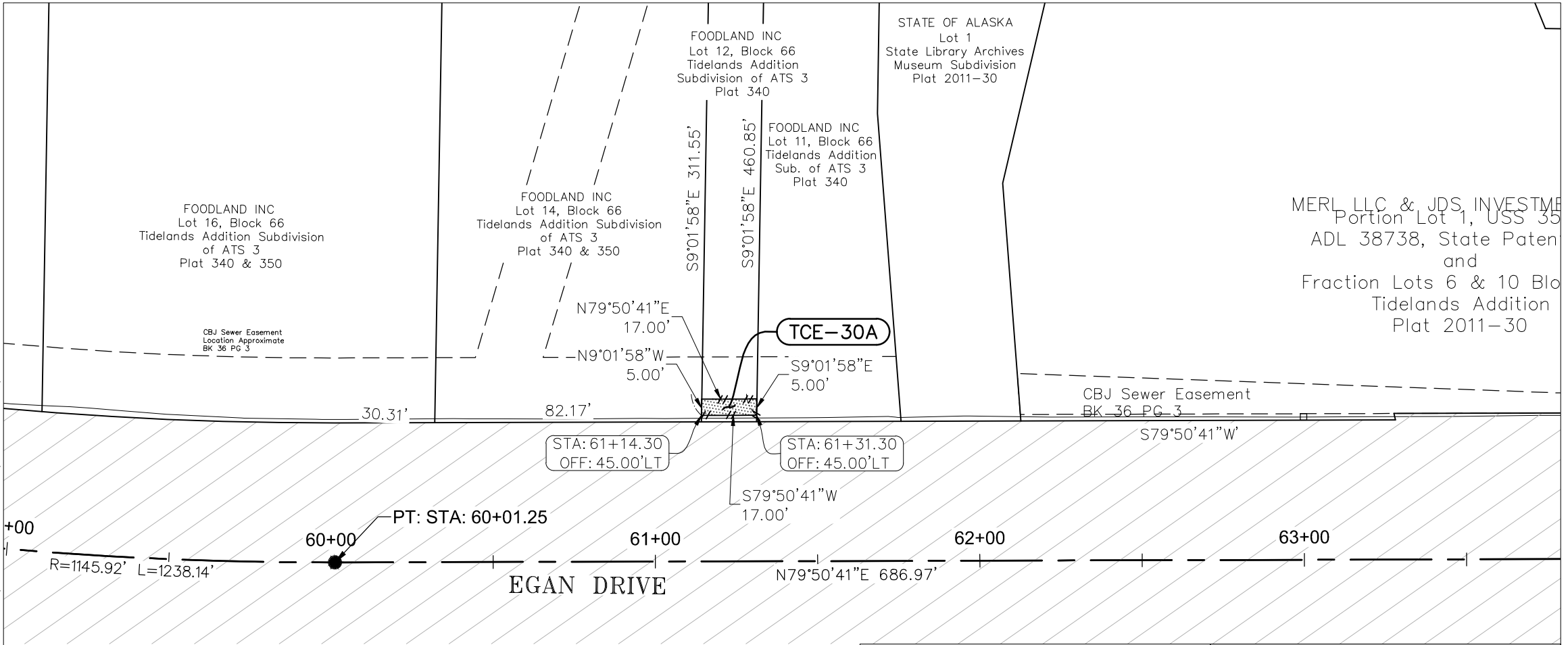


EXISTING RIGHT OF WAY



STATE OF ALASKA DEPARTMENT OF TRANSPORTATION AND PUBLIC FACILITIES	RIGHT OF WAY REQUIRED FOR JNU-EGAN DRIVE PAVEMENT REHABILITATION TENTH TO MAIN 0932047 / Z693930000
OWNER'S INITIAL: _____ ATTACHED TO: _____ PAGE ____ OF ____ DATE: _____	PARCEL NO. <u>E-30</u> DATE: <u>7/15/2016</u> AREA PARCEL: <u>34</u> S.F. SCALE: <u>1"=40'</u>
DRAWN BY: <u>CRC</u> CHECKED BY: _____	TOTAL LOT: <u>8,281</u> S.F. SHEET <u>1</u> OF <u>1</u>

Q:\JNU\69393\RW\C3D_2012\SOURCE\DWGS\BASEMAP\69393_EGAN_RWAY-EASEMENTS-2-1-16.DWG



PARCEL REQUIRED

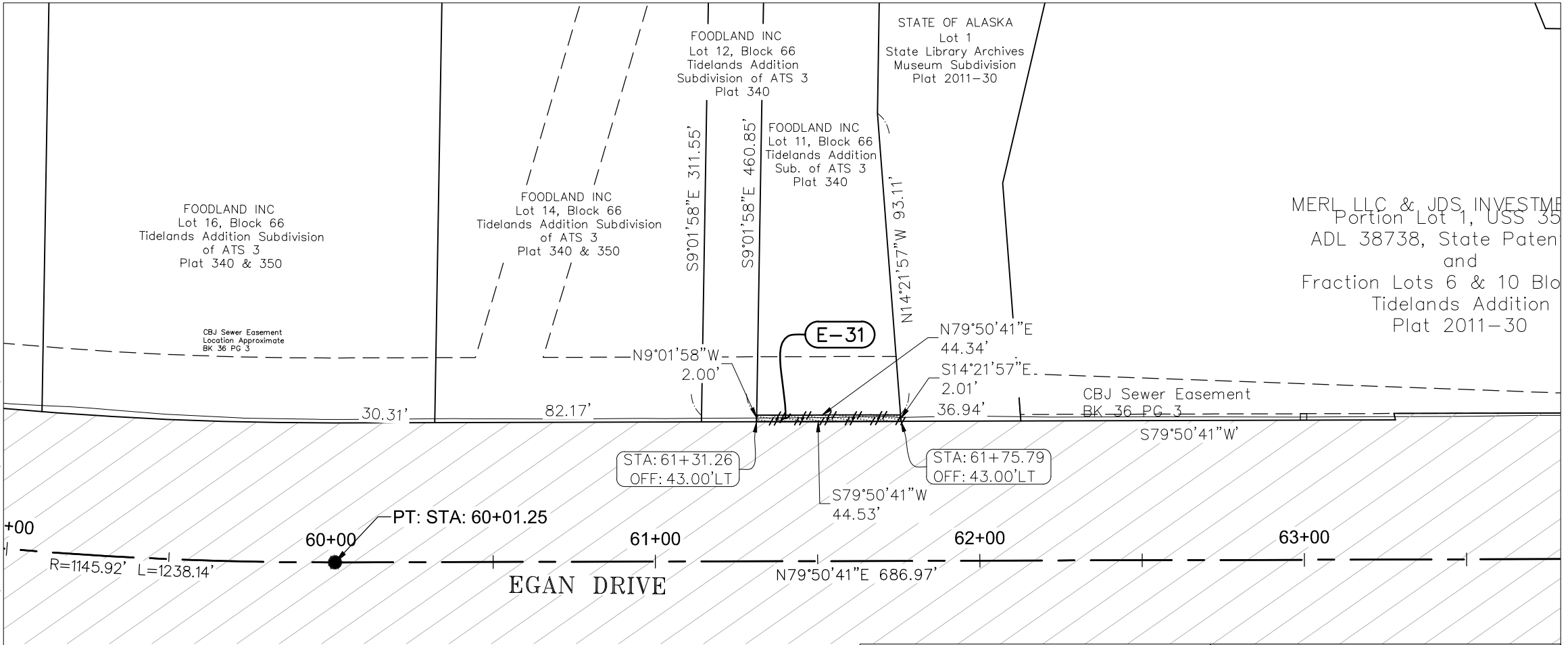


EXISTING RIGHT OF WAY



STATE OF ALASKA DEPARTMENT OF TRANSPORTATION AND PUBLIC FACILITIES	RIGHT OF WAY REQUIRED FOR JNU-EGAN DRIVE PAVEMENT REHABILITATION TENTH TO MAIN 0932047 / Z693930000
OWNER'S INITIAL: _____ ATTACHED TO: _____ PAGE ____ OF ____ DATE: _____	PARCEL NO. <u>TCE-30A</u> DATE: <u>7/15/2016</u> AREA PARCEL: <u>85 S.F.</u> SCALE: <u>1"=40'</u>
DRAWN BY: <u>CRC</u> CHECKED BY: _____	TOTAL LOT: <u>8,281 S.F.</u> SHEET <u>1</u> OF <u>1</u>

Q:\JNU\69393\RW\C3D_2012\SOURCE DWGS\BASEMAP\69393_EGAN_RWAY-EASEMENTS-2-1-16.DWG



MERL LLC & JDS, INVESTME
 Portion Lot 1, USS 35
 ADL 38738, State Patent
 and
 Fraction Lots 6 & 10 Blo
 Tidelands Addition
 Plat 2011-30

+00

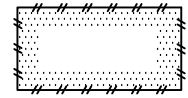
60+00

61+00

62+00

63+00

EGAN DRIVE



PARCEL REQUIRED

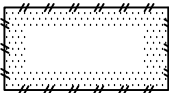
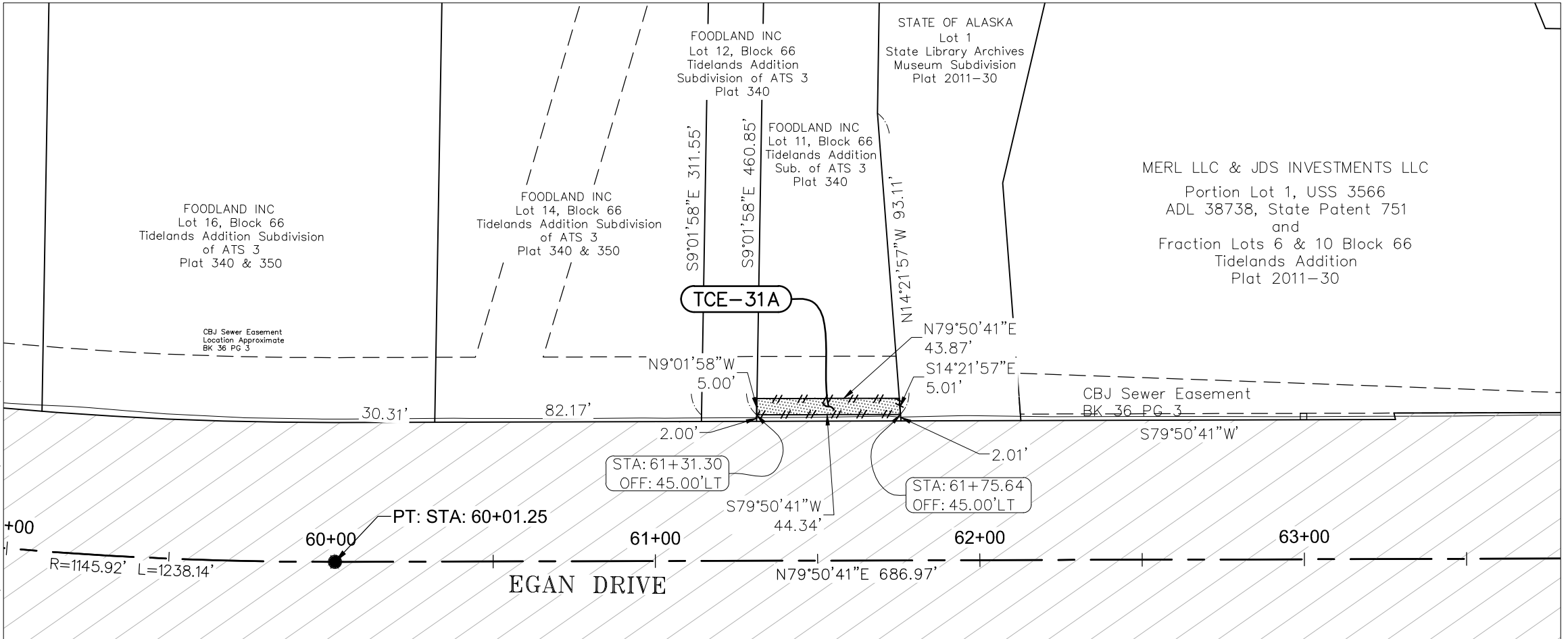


EXISTING RIGHT OF WAY



STATE OF ALASKA DEPARTMENT OF TRANSPORTATION AND PUBLIC FACILITIES	RIGHT OF WAY REQUIRED FOR JNU-EGAN DRIVE PAVEMENT REHABILITATION TENTH TO MAIN 0932047 / Z693930000
OWNER'S INITIAL: _____ ATTACHED TO: _____ PAGE ____ OF ____ DATE: _____	PARCEL NO. <u>E-31</u> DATE: <u>7/15/2016</u> AREA PARCEL: <u>89 S.F.</u> SCALE: <u>1"=40'</u>
DRAWN BY: <u>CRC</u> CHECKED BY: _____	TOTAL LOT: <u>5,149 S.F.</u> SHEET <u>1</u> OF <u>1</u>

Q:\JNU\69393\RW\C3D_2012\SOURCE DWGS\BASEMAP\69393_EGAN_RWAY-EASEMENTS-2-1-16.DWG



PARCEL REQUIRED

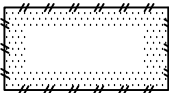
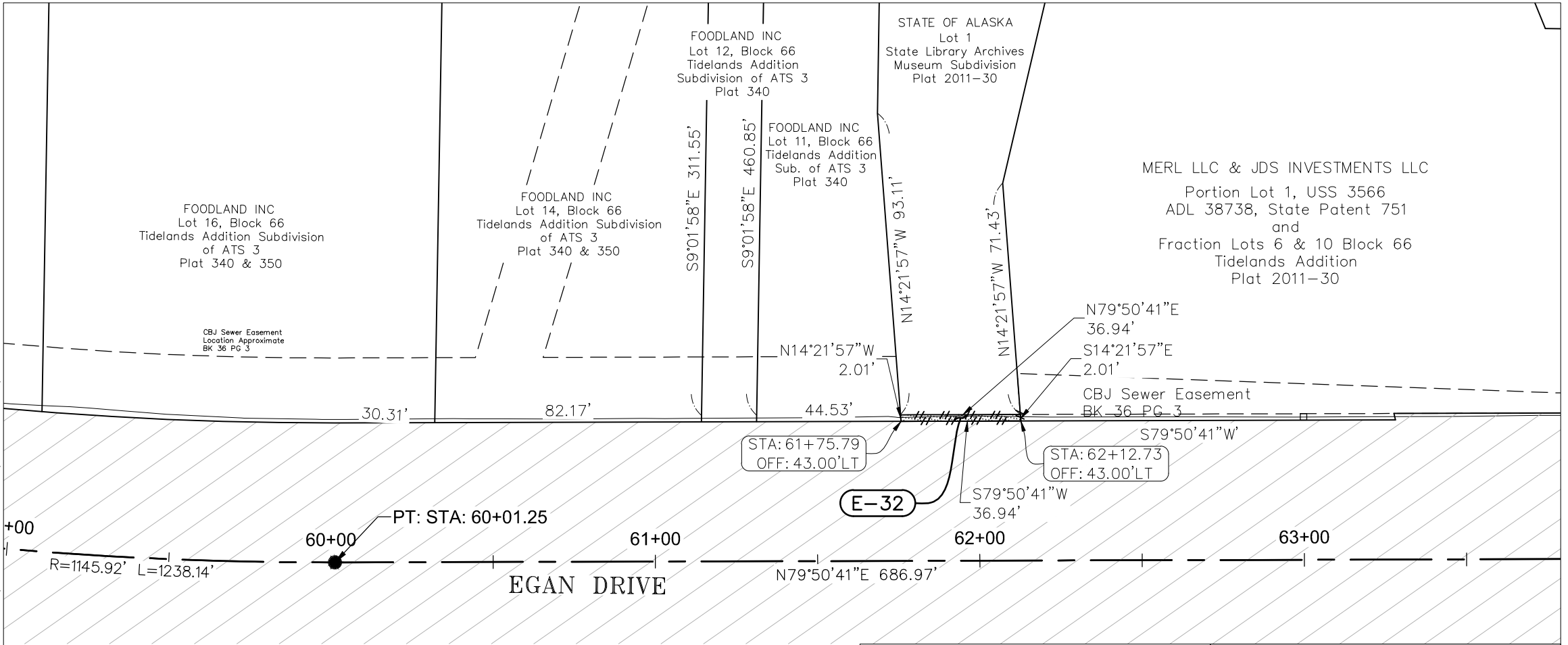


EXISTING RIGHT OF WAY



STATE OF ALASKA DEPARTMENT OF TRANSPORTATION AND PUBLIC FACILITIES	RIGHT OF WAY REQUIRED FOR JNU-EGAN DRIVE PAVEMENT REHABILITATION TENTH TO MAIN 0932047 / Z693930000
OWNER'S INITIAL: _____ ATTACHED TO: _____ PAGE ____ OF ____ DATE: _____	PARCEL NO. <u>TCE-31A</u> DATE: <u>7/15/2016</u> AREA PARCEL: <u>221</u> S.F. SCALE: <u>1"=40'</u>
DRAWN BY: <u>CRC</u> CHECKED BY: _____	TOTAL LOT: <u>5,149</u> S.F. SHEET <u>1</u> OF <u>1</u>

Q:\JNU\69393\RW\C3D_2012\SOURCE DWGS\BASEMAP\69393_EGAN_RWAY-EASEMENTS-2-1-16.DWG



PARCEL REQUIRED

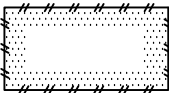
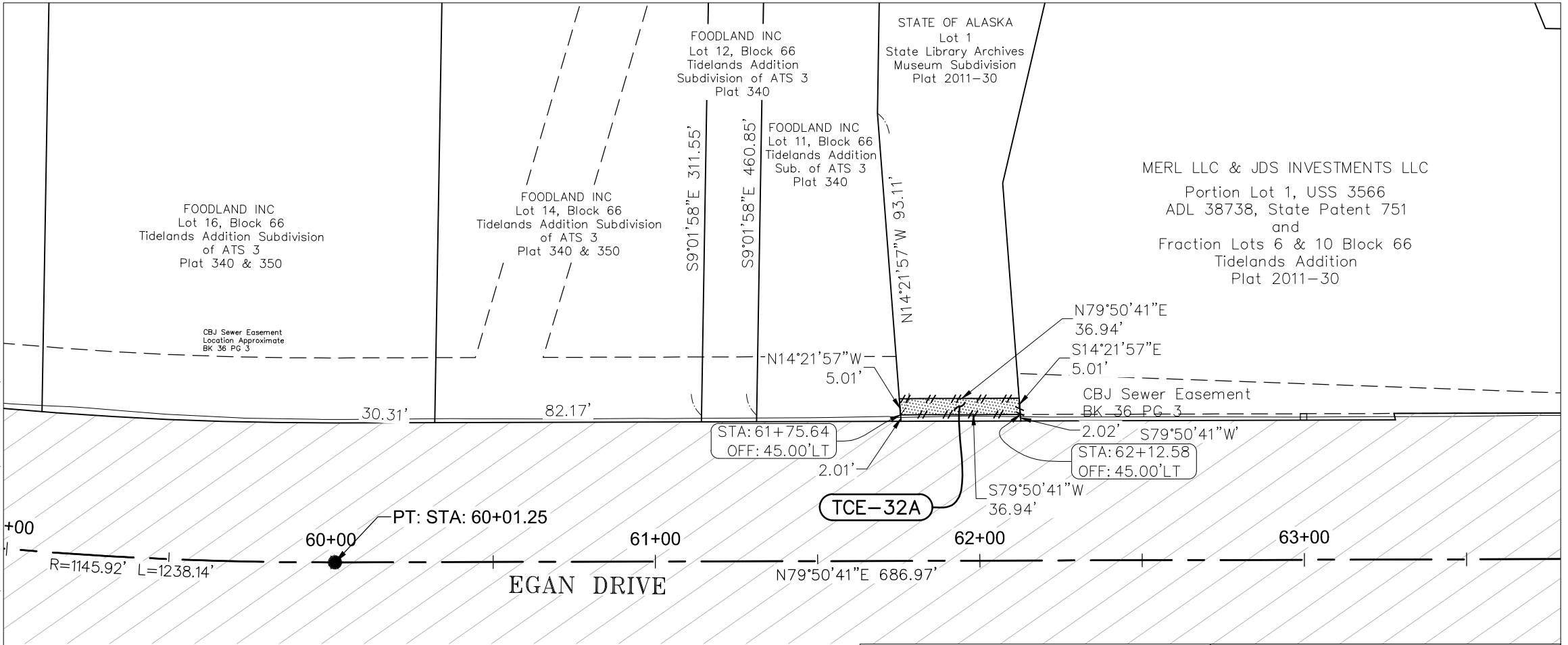


EXISTING RIGHT OF WAY



STATE OF ALASKA DEPARTMENT OF TRANSPORTATION AND PUBLIC FACILITIES	RIGHT OF WAY REQUIRED FOR JNU-EGAN DRIVE PAVEMENT REHABILITATION TENTH TO MAIN 0932047 / Z693930000
OWNER'S INITIAL: _____ ATTACHED TO: _____ PAGE ____ OF ____ DATE: _____	PARCEL NO. <u>E-32</u> DATE: <u>7/15/2016</u> AREA PARCEL: <u>74</u> S.F. SCALE: <u>1"=40'</u>
DRAWN BY: <u>CRC</u> CHECKED BY: _____	TOTAL LOT: <u>161,726</u> S.F. SHEET <u>1</u> OF <u>1</u>

Q:\JNU\69393\RW\C3D_2012\SOURCE DWGS\BASEMAP\69393_EGAN_RWAY-EASEMENTS-2-1-16.DWG



PARCEL REQUIRED

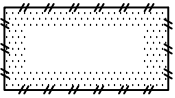
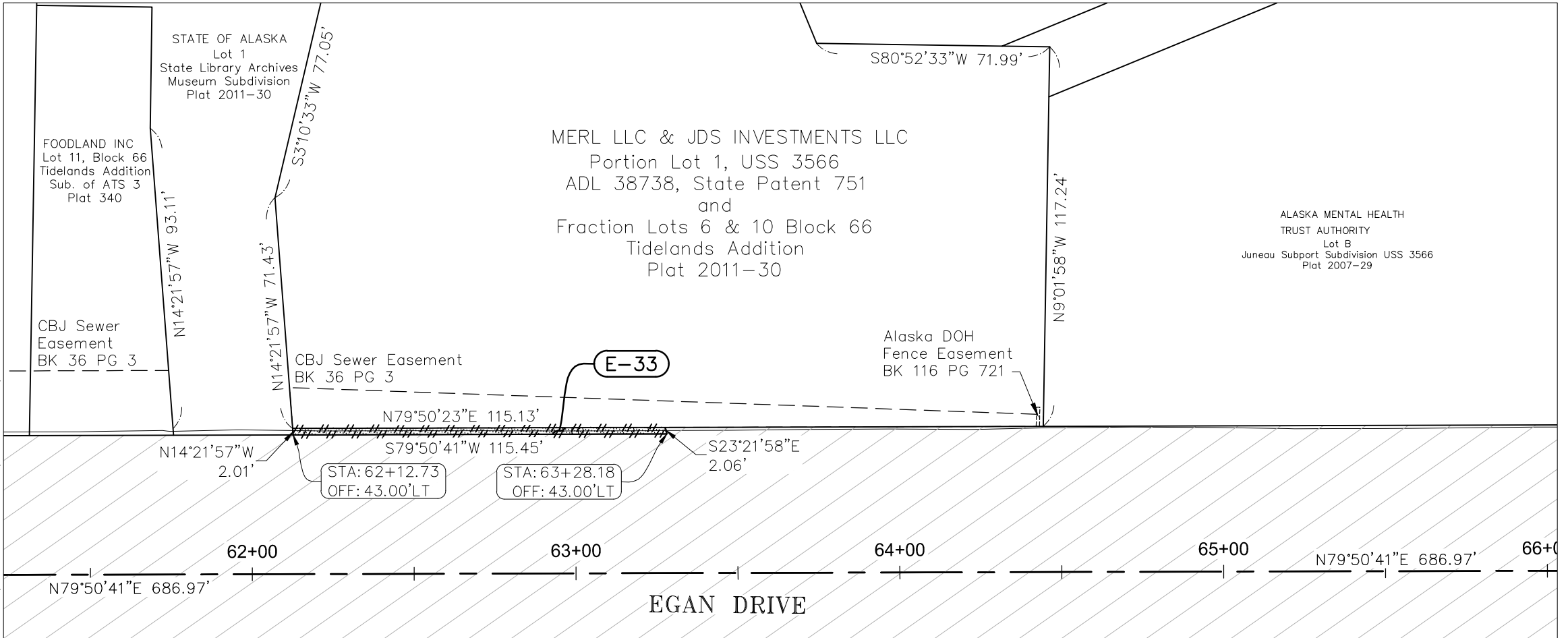


EXISTING RIGHT OF WAY



STATE OF ALASKA DEPARTMENT OF TRANSPORTATION AND PUBLIC FACILITIES	RIGHT OF WAY REQUIRED FOR JNU-EGAN DRIVE PAVEMENT REHABILITATION TENTH TO MAIN 0932047 / Z693930000
OWNER'S INITIAL: _____ ATTACHED TO: _____ PAGE ____ OF ____ DATE: _____	PARCEL NO. <u>TCE-32A</u> DATE: <u>7/15/2016</u> AREA PARCEL: <u>185</u> S.F. SCALE: <u>1"=40'</u>
DRAWN BY: <u>CRC</u> CHECKED BY: _____	TOTAL LOT: <u>161,726</u> S.F. SHEET <u>1</u> OF <u>1</u>

Q:\JNU\69393\RW\C3D_2012\SOURCE DWGS\BASEMAP\69393_EGAN_RWAY-EASEMENTS-2-1-16.DWG



PARCEL REQUIRED

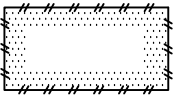
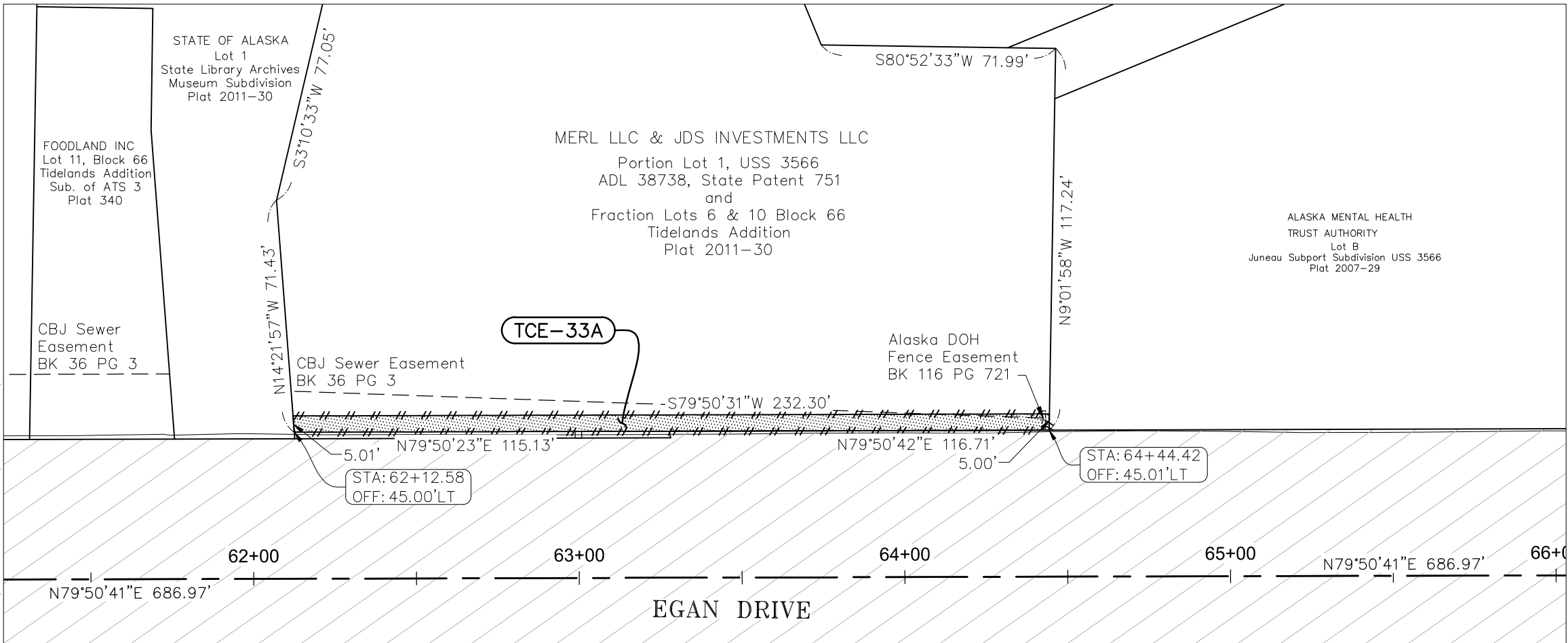


EXISTING RIGHT OF WAY



STATE OF ALASKA DEPARTMENT OF TRANSPORTATION AND PUBLIC FACILITIES	RIGHT OF WAY REQUIRED FOR JNU-EGAN DRIVE PAVEMENT REHABILITATION TENTH TO MAIN 0932047 / Z693930000
	PARCEL NO. <u>E-33</u> DATE: <u>7/15/2016</u> AREA PARCEL: <u>232</u> S.F. SCALE: <u>1"=40'</u>
OWNER'S INITIAL: _____ ATTACHED TO: _____ PAGE <u> </u> OF <u> </u> DATE: _____	TOTAL LOT: <u>31,876</u> S.F. SHEET <u>1</u> OF <u>1</u>
DRAWN BY: <u>CRC</u> CHECKED BY: _____	

Q:\JNU\69393\RW\C3D_2012\SOURCE DWGS\BASEMAP\69393_EGAN_RWAY-EASEMENTS-2-1-16.DWG



PARCEL REQUIRED

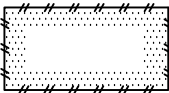
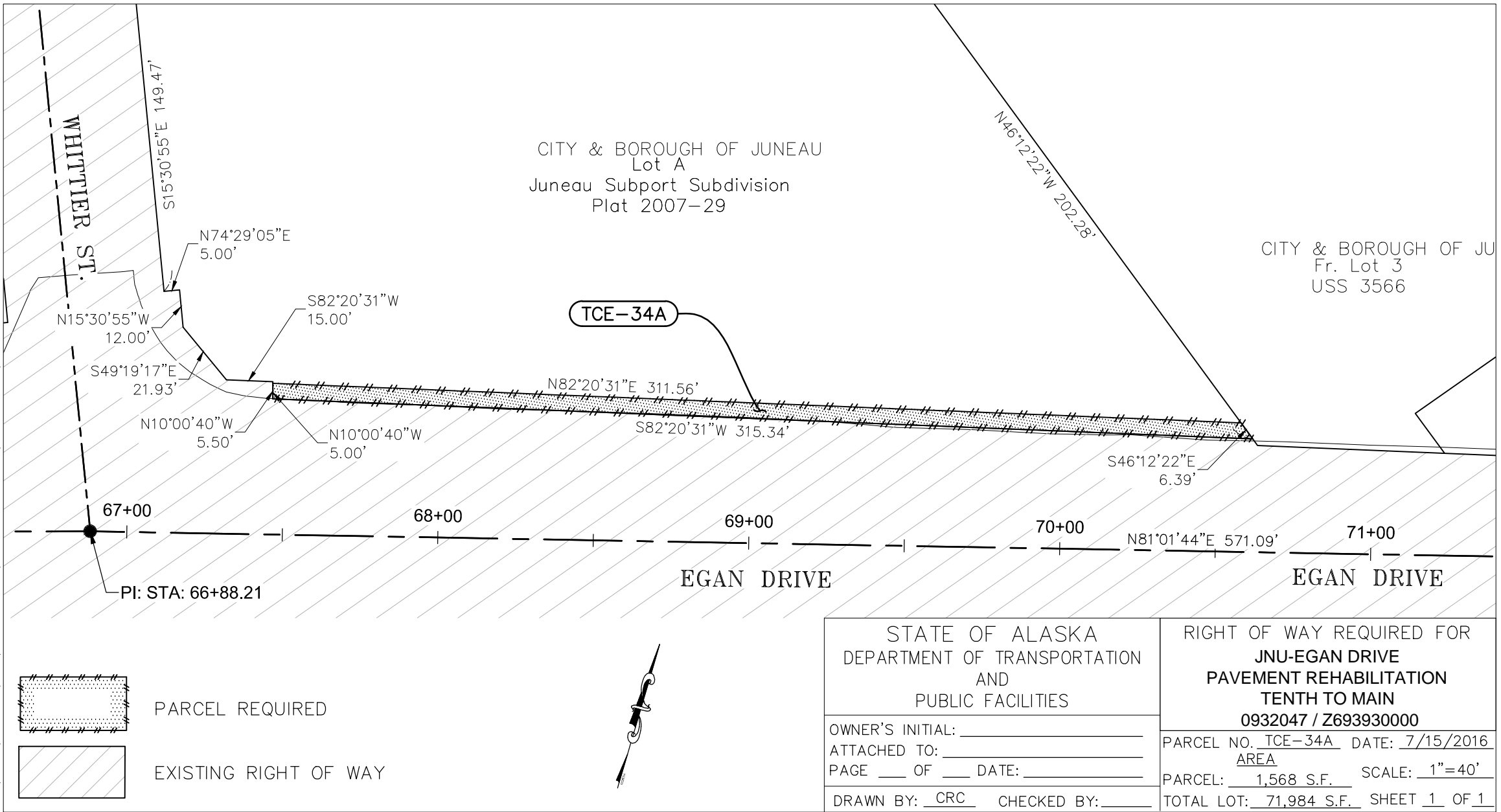


EXISTING RIGHT OF WAY



STATE OF ALASKA DEPARTMENT OF TRANSPORTATION AND PUBLIC FACILITIES	RIGHT OF WAY REQUIRED FOR JNU-EGAN DRIVE PAVEMENT REHABILITATION TENTH TO MAIN 0932047 / Z693930000
OWNER'S INITIAL: _____ ATTACHED TO: _____ PAGE ____ OF ____ DATE: _____	PARCEL NO. <u>TCE-33A</u> DATE: <u>7/15/2016</u> AREA PARCEL: <u>1,160</u> S.F. SCALE: <u>1"=40'</u>
DRAWN BY: <u>CRC</u> CHECKED BY: _____	TOTAL LOT: <u>31,876</u> S.F. SHEET <u>1</u> OF <u>1</u>

Q:\JNU\69393\RW\C3D_2012\SOURCE DWGS\BASEMAP\69393_EGAN_RWAY-EASEMENTS-2-1-16.DWG



PARCEL REQUIRED

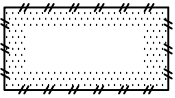
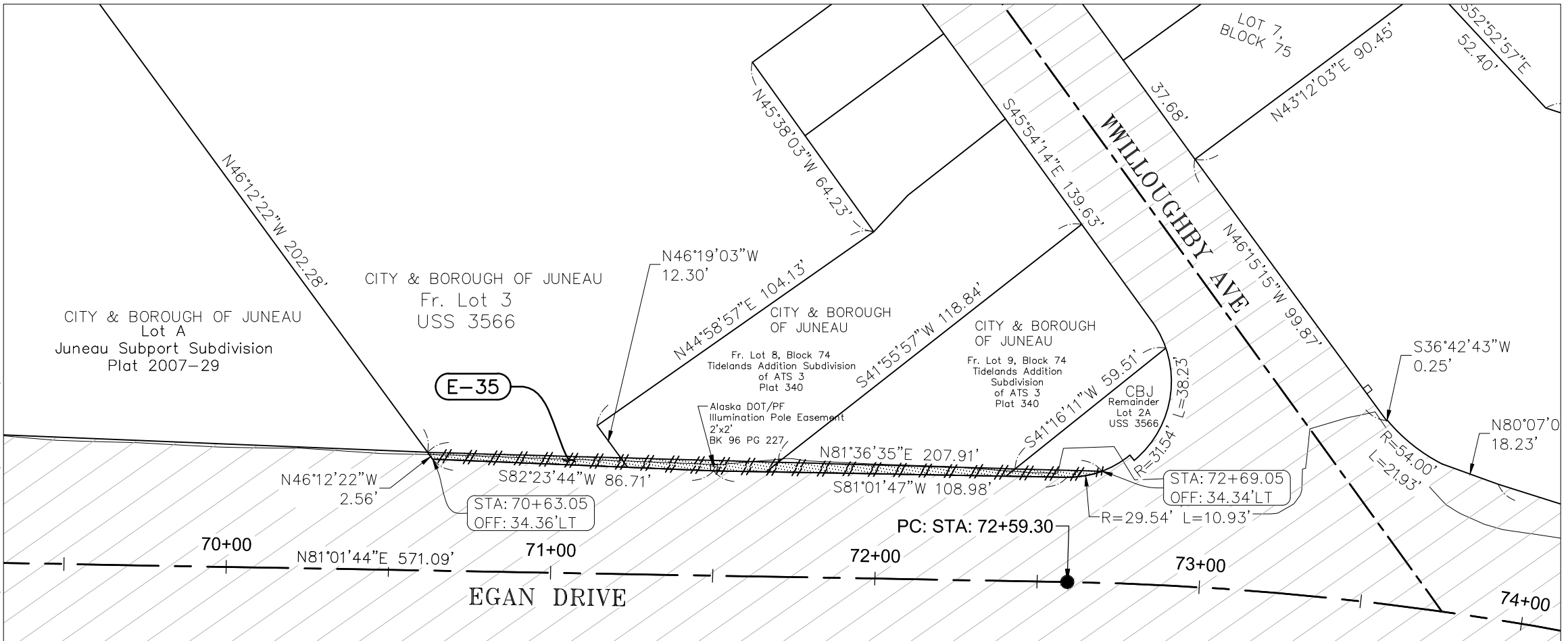


EXISTING RIGHT OF WAY



STATE OF ALASKA DEPARTMENT OF TRANSPORTATION AND PUBLIC FACILITIES	RIGHT OF WAY REQUIRED FOR JNU-EGAN DRIVE PAVEMENT REHABILITATION TENTH TO MAIN 0932047 / Z693930000
OWNER'S INITIAL: _____	PARCEL NO. <u>TCE-34A</u> DATE: <u>7/15/2016</u>
ATTACHED TO: _____	AREA
PAGE ___ OF ___ DATE: _____	PARCEL: <u>1,568 S.F.</u> SCALE: <u>1"=40'</u>
DRAWN BY: <u>CRC</u> CHECKED BY: _____	TOTAL LOT: <u>71,984 S.F.</u> SHEET <u>1</u> OF <u>1</u>

Q:\JNU\69393\RW\C3D_2012\SOURCE DWGS\BASEMAP\69393_EGAN_RWAY-EASEMENTS-2-1-16.DWG



PARCEL REQUIRED

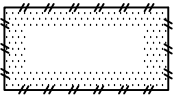
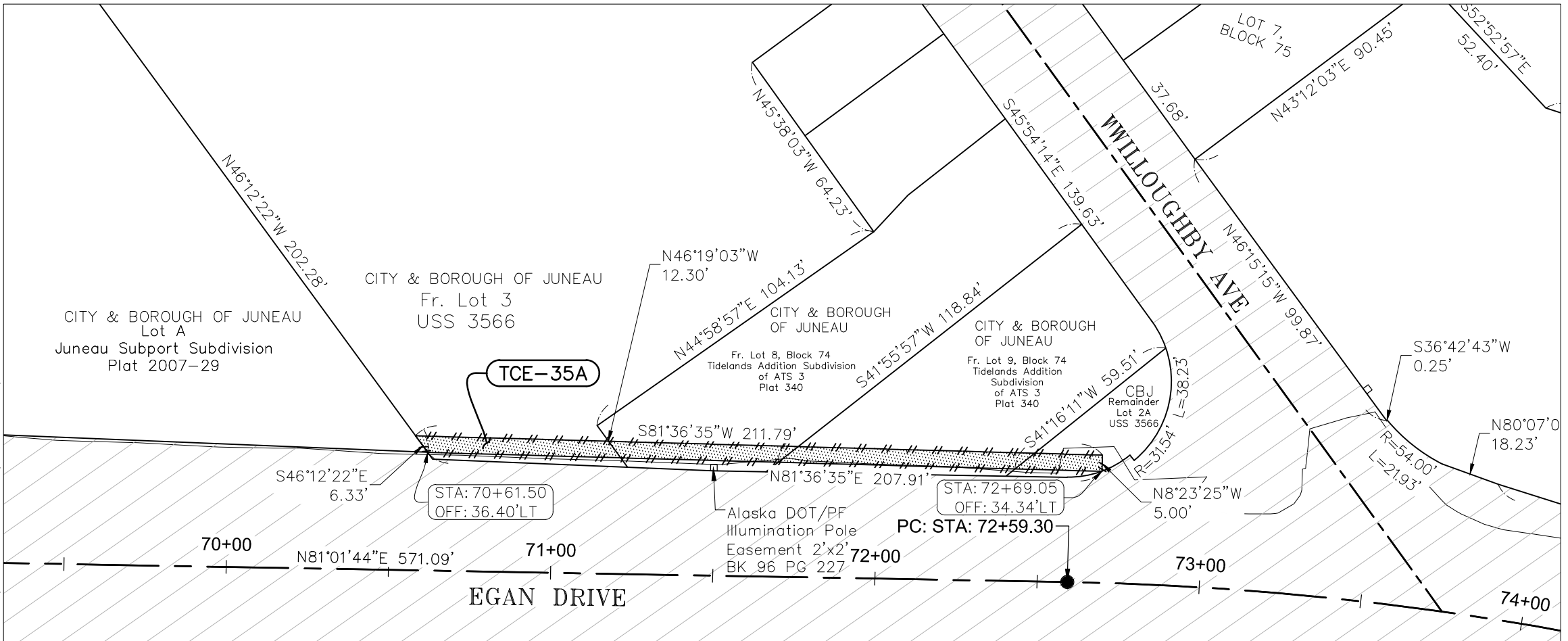


EXISTING RIGHT OF WAY



STATE OF ALASKA DEPARTMENT OF TRANSPORTATION AND PUBLIC FACILITIES	RIGHT OF WAY REQUIRED FOR JNU-EGAN DRIVE PAVEMENT REHABILITATION TENTH TO MAIN 0932047 / Z69393000
OWNER'S INITIAL: _____	PARCEL NO. <u>E-35</u> DATE: <u>7/15/2016</u>
ATTACHED TO: _____	AREA
PAGE <u> </u> OF <u> </u> DATE: _____	PARCEL: <u>534</u> S.F. SCALE: <u>1"=40'</u>
DRAWN BY: <u>CRC</u> CHECKED BY: _____	TOTAL LOTS: <u>55,832</u> S.F. SHEET <u>1</u> OF <u>1</u>

Q:\JNU\69393\RW\C3D\2012\SOURCE DWGS\BASEMAP\69393_EGAN_RWAY-EASEMENTS-2-1-16.DWG



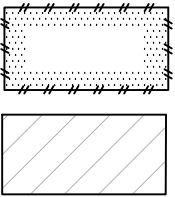
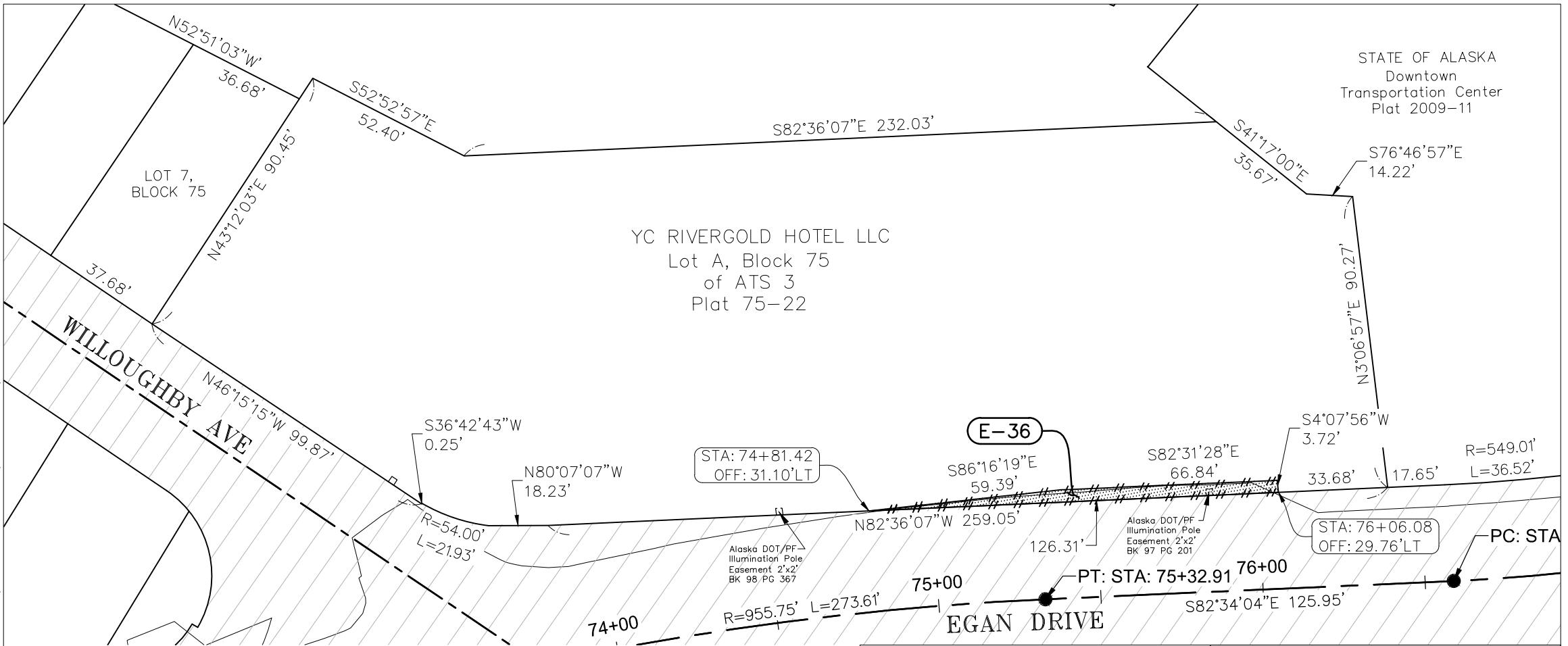
PARCEL REQUIRED



EXISTING RIGHT OF WAY

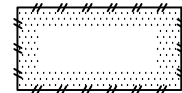
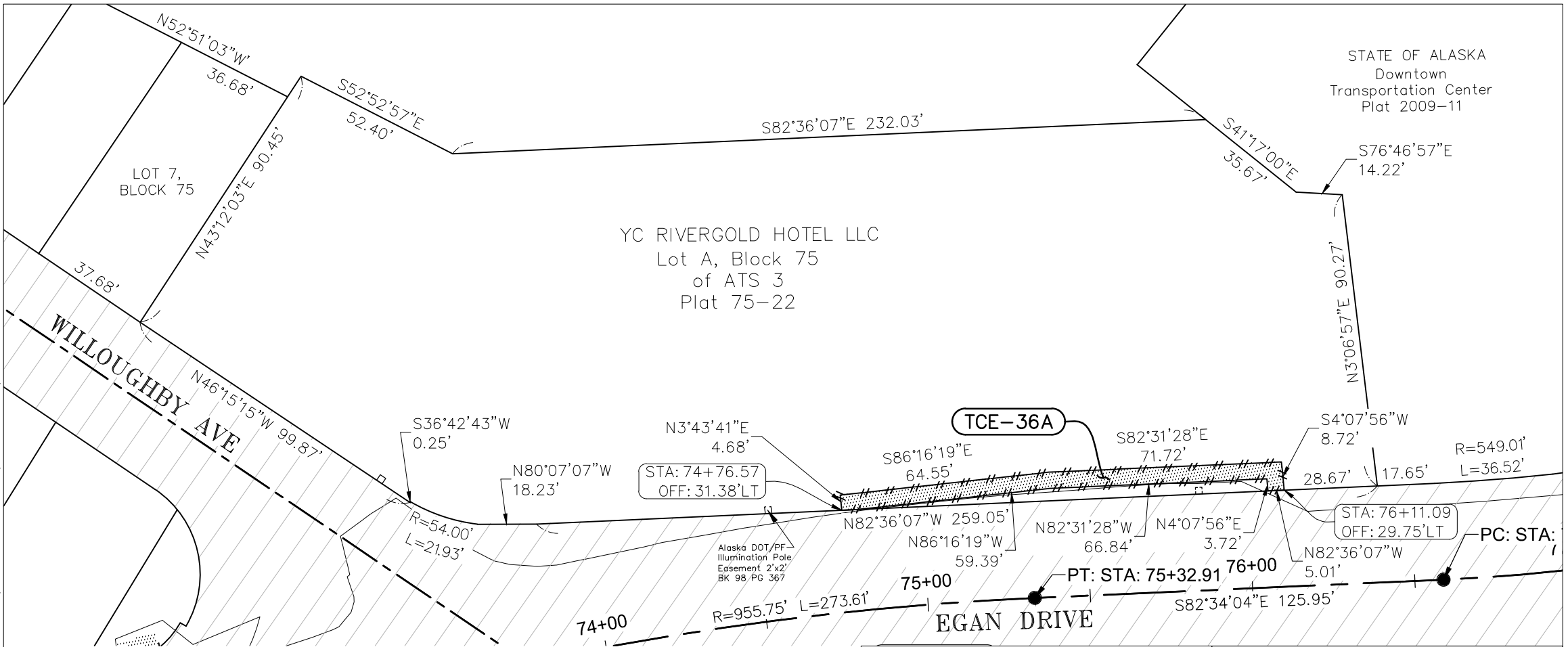
STATE OF ALASKA DEPARTMENT OF TRANSPORTATION AND PUBLIC FACILITIES	RIGHT OF WAY REQUIRED FOR JNU-EGAN DRIVE PAVEMENT REHABILITATION TENTH TO MAIN 0932047 / Z693930000
OWNER'S INITIAL: _____	PARCEL NO. <u>TCE-35A</u> DATE: <u>7/15/2016</u>
ATTACHED TO: _____	AREA
PAGE ___ OF ___ DATE: _____	PARCEL: <u>1,050 S.F.</u> SCALE: <u>1"=40'</u>
DRAWN BY: <u>CRC</u> CHECKED BY: _____	TOTAL LOTS: <u>55,832 S.F.</u> SHEET <u>1</u> OF <u>1</u>

Q:\JNU\69393\RW\C3D_2012\SOURCE DWGS\BASEMAP\69393_EGAN_RWAY-EASEMENTS-2-1-16.DWG



STATE OF ALASKA DEPARTMENT OF TRANSPORTATION AND PUBLIC FACILITIES	RIGHT OF WAY REQUIRED FOR JNU-EGAN DRIVE PAVEMENT REHABILITATION TENTH TO MAIN 0932047 / Z693930000
OWNER'S INITIAL: _____ ATTACHED TO: _____ PAGE ____ OF ____ DATE: _____	PARCEL NO. <u>E-36</u> DATE: <u>8/15/2016</u> AREA PARCEL: <u>365 S.F.</u> SCALE: <u>1"=40'</u>
DRAWN BY: <u>CRC</u> CHECKED BY: _____	TOTAL LOT: <u>39,222 S.F.</u> SHEET <u>1</u> OF <u>1</u>

Q:\JNU\69393\RW\C3D_2012\SOURCE DWGS\BASEMAP\69393_EGAN_RWAY-EASEMENTS-2-1-16.DWG



PARCEL REQUIRED



EXISTING RIGHT OF WAY



STATE OF ALASKA DEPARTMENT OF TRANSPORTATION AND PUBLIC FACILITIES	RIGHT OF WAY REQUIRED FOR JNU-EGAN DRIVE PAVEMENT REHABILITATION TENTH TO MAIN 0932047 / Z693930000
OWNER'S INITIAL: _____	PARCEL NO. <u>TCE-36A</u> DATE: <u>8/15/2016</u>
ATTACHED TO: _____	AREA
PAGE ___ OF ___ DATE: _____	PARCEL: <u>699 S.F.</u> SCALE: <u>1"=40'</u>
DRAWN BY: <u>CRC</u> CHECKED BY: _____	TOTAL LOT: <u>39,222 S.F.</u> SHEET <u>1</u> OF <u>1</u>