


Inventory of Historic Sites and Structures City and Borough of Juneau, Alaska



March 1986

Inventory of Historic Sites and Structures City and Borough of Juneau, Alaska

Prepared by

City and Borough of Juneau Planning Department

Thomas J. Peterson, AICP
Director

Gabrielle E. LaRoche
Project Coordinator

Graphics-Layout

Jere Smith, Graphic Artist
Jeannette St. George
Planning Assistant

Staff Support

Theresa Wilcox, Secretary
Tricia Parr, Planner Aide
Yvonne Ellers, Clerk

Historical Researcher

Jane Wentworth, Planner

Photographer

Gabrielle E. LaRoche, Planner

and

Alaska Archives Resource & Records Management, Inc.

Glenda Choate
Project Manager

Researcher/Photographer

Diane Brady

Historical Researcher

Victoria Wyatt, Ph.D

The present work
is a study of the
history of the
city of London.

It is a study of the
history of the
city of London.

It is a study of the
history of the
city of London.

It is a study of the
history of the
city of London.

It is a study of the
history of the
city of London.

It is a study of the
history of the
city of London.

It is a study of the
history of the
city of London.

It is a study of the
history of the
city of London.

It is a study of the
history of the
city of London.

It is a study of the
history of the
city of London.


It is a study of the
history of the
city of London.

It is a study of the
history of the
city of London.

It is a study of the
history of the
city of London.

Inventory of Historic Sites and Structures

City of Juneau



This document is an update of an earlier publication *Alaska Heritage Resources Survey Sites in the Juneau Area April 1980*. Funding for this publication comes from the Office of History and Archaeology, Division of Parks and Outdoor Recreation, Department of Natural Resources and the Planning Department, City and Borough of Juneau, Juneau, Alaska.

INVENTORY OF HISTORIC SITES AND STRUCTURES

CITY AND BOROUGH OF JUNEAU

Table of Contents

	Pages
Methodology	1
Historic Neighborhoods	5
Downtown Historic District	7
Juneau Townsite	34
Starr Hill	64
Telephone Hill	90
Chicken Ridge	99
Casey Shattuck	111
Juneau Borough	116
Douglas Island	141
Tidelands	151
Indian Village	154
Photograph Index	162
Sources Consulted	158
Index to All Historic Sites and Structures	165

THE HISTORY OF THE

REIGN OF KING CHARLES THE FIRST

BY JOHN BURNET

IN TWO VOLUMES

THE SECOND VOLUME

CONTAINING

THE HISTORY OF THE

REIGN OF KING CHARLES THE FIRST

FROM THE DEPARTURE OF

THE KING FROM FRANCE

TO HIS RETURN TO ENGLAND

IN THE YEAR 1642

AND THE CONCLUSION OF

THE GREAT CIVIL WAR

IN THE YEAR 1649

BY JOHN BURNET

IN TWO VOLUMES

THE SECOND VOLUME

CONTAINING

THE HISTORY OF THE

REIGN OF KING CHARLES THE FIRST

FROM THE DEPARTURE OF

THE KING FROM FRANCE

TO HIS RETURN TO ENGLAND

IN THE YEAR 1642

AND THE CONCLUSION OF

THE GREAT CIVIL WAR

IN THE YEAR 1649

BY JOHN BURNET

IN TWO VOLUMES

THE SECOND VOLUME

THE HISTORY OF THE REIGN OF KING CHARLES THE FIRST

Methodology

The City and Borough of Juneau Planning Department in 1984 developed a Strategy for Historical Preservation which identified a number of historic preservation activities to be pursued. The department already was deeply involved in historic preservation with the designation of the Juneau Downtown Historic District, creation of a Design Review Board, and plans for renovation of Front and Franklin Streets. A strategy to continue preservation planning was needed so that specific tasks could be identified and funding secured.

One of the activities identified in the Strategy was an update of an earlier study by the department to survey the area's historic resources: Alaska Heritage Resource Survey Sites in the Juneau Area 1980. The update would do the following: all listed entries would be located within the City and Borough of Juneau; all listed entries reviewed for documentation and Alaska Heritage Resource Survey criteria applied; and as time and funds permitted, new entries added that focused on Starr Hill and Douglas Island.

A new approach was developed to organize and present the collected information. Juneau's older neighborhoods are composed of structures that reflect the economic diversity of the early settlers as well as architectural details unique to that era. The gathered data would be organized and presented in a format based on the historic neighborhood in which the site or structure was located. Boundaries of the projected historic neighborhoods would be established using a number of factors: geography, topography, historic use and types of structures and businesses located within the area. Organized by neighborhood, the inventory should serve as a resource and data base for use by local citizens and planning by the City and Borough.

A projected goal of the update/inventory was the identification of historic neighborhoods that met the criteria for future designation as a historic district. This designation would aid the Planning Department in developing ordinances and assist in creating incentives for preservation and restoration within the historic district.

Telephone Hill was the first historic neighborhood in Juneau to be extensively surveyed. The study, funded by the Department of Transportation and Public Facilities, documented the site and thirteen structures on the hill prior to their planned removal. The site was to be cleared in preparation for construction of a proposed Legislative Hall. The Telephone Hill study revealed the rich history of a neighborhood adjacent to the Juneau Downtown Historic District and pointed to the value of information developed by a study.

Juneau's locally designated Downtown Historic District has stimulated an unprecedented amount of downtown restoration and renovation by both the public and private sector. The City recently completed a full renovation of Front Street including new paving and sidewalks, the addition of a turn-of-the-century clock and lamp posts, and the removal of powerlines. Further renovation is planned for South Franklin Street. A National Register of Historic Places Nomination for the Downtown Historic District is one of the preservation activities identified in the Strategy.

Inventory of Historic Sites and Structures City and Borough of Juneau is the product of an update of the earlier AHRs study. The Inventory is composed of a listing of identified sites and structures organized by neighborhood and contains a basic level of information on each entry. The following is included: AHRs number (a statewide listing of historic resources), CBJ number (City/Borough of Juneau listing of historic resources), historic name, location, pertinent dates, physical description, significance, and a list of sources from which the information for the Inventory entries was drawn.

Each entry is the product of a lengthy documentation process. The search for information begins with the legal description of the site or structure. The Tax Assessor's records provide certain kinds of information: history of ownership; changing values of property; improvements to the property; physical description of the structure; valuation of personal property on the site; and legal documents pertaining to the property. Tax Assessor Rolls, dating from 1901, are in the City vault and provide this type of information. For information prior to 1901 the District Recorder has records of lot location claims made by Juneau's early settlers.

Information is also obtained from other sources: Division of Lands (Department of Natural Resources), Bureau of Indian Affairs, U.S. Forest Service, Sealaska Corporation (Department of Natural Resources) and Central Council of Tlingit and Haida Indian Tribes of Alaska. The Alaska Historical Library has an extensive collection of historical photographs, manuscripts, periodicals and books which document early local history. Historical photographs document age and changes to a site or structure. Information can be gathered from early Juneau newspapers on microfilm in the library. Other resources at the library include the Juneau and Douglas telephone books, Polk's Gazetteer and Directory, and the L.H. "Kinky" Bayer Collection. All contain information about early residents, their occupations, addresses, and professions as well as early community businesses and social organizations.

Other research facilities in the area include: Alaska State Archives and Records Center, Sealaska Heritage Foundation Tribal Archives, U.S. Bureau of Mines and the Alaska Electric Light and Power Company.

A listing of people associated with a site or structure is useful in the next phase of information gathering. Using this list, oral history interviews with knowledgeable local residents can provide additional documentation to entries in the INVENTORY. Juneau's stability and long association with mining and government has brought continuity to this frontier settlement. Businesses pass from one generation to the next, family association with the trades and professions continue and the good health of the community remains in the hands of many of the sons and daughters of early pioneers. Their knowledge and memories are a valuable resource in gathering history.

Two important and valued sources of information are Historian Robert N. DeArmond and Trevor Davis, early Juneau photographer and storyteller. A researcher in Juneau history must begin and end with DeArmond and his fine research and writing on the Juneau area.

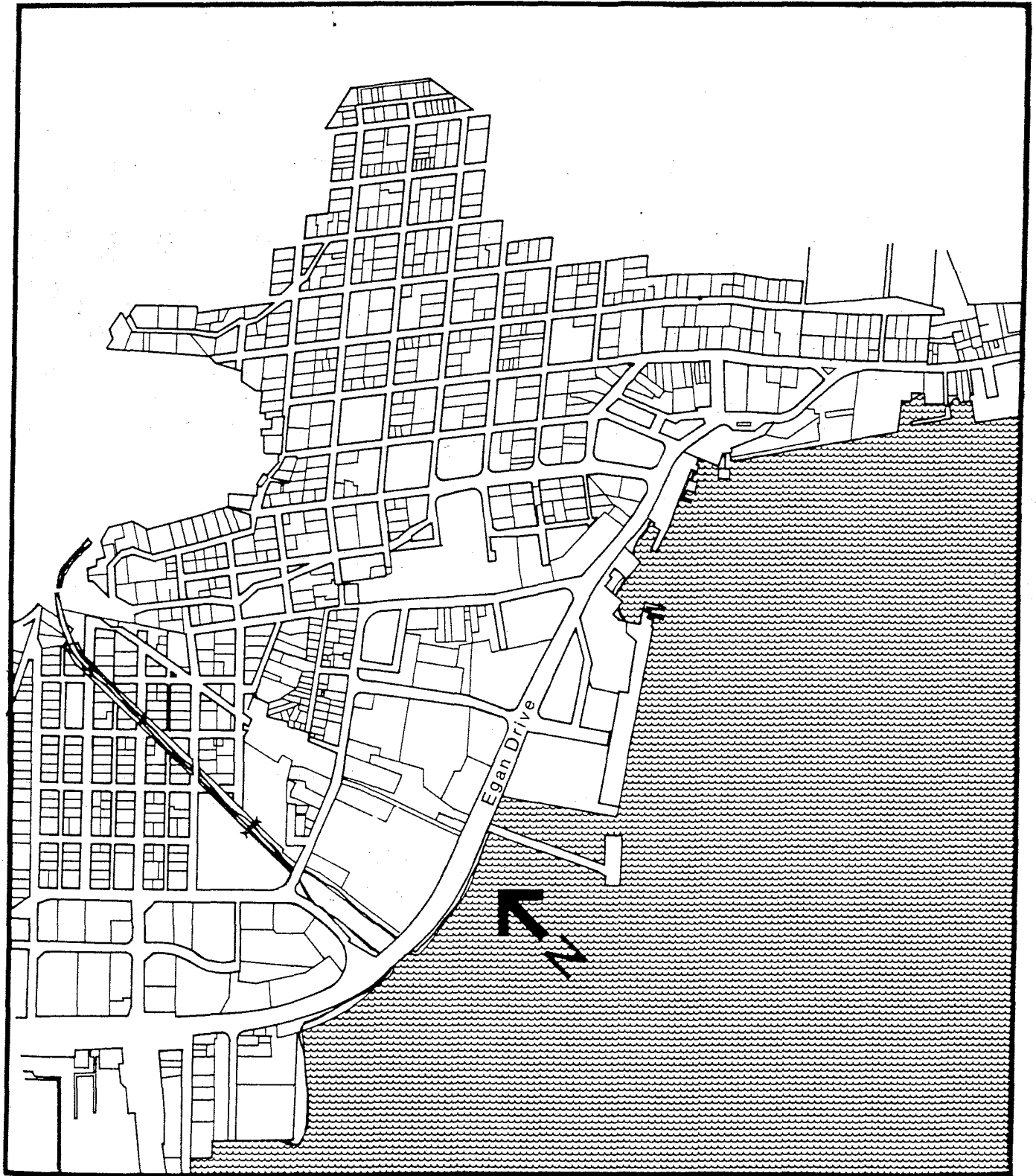
Juneau's neighborhoods have followed a distinct pattern of development over time beginning with the survey of Juneau Townsite which includes downtown and surrounding neighborhoods: Telephone Hill, home to Richard Harris and Edward Webster, location of the Juneau and Douglas Telephone Company and

nearby U.S. Courthouse; Starr Hill, site of numerous mine workers houses; Chicken Ridge, home to Juneau's early business leaders and mining operators; and Indian Village, best documented through historic photographs. More recent neighborhood development has been in Casey Shattuck and Mendenhall Valley. Douglas City, twice devastated by fires, has few historic remains today but is rich in historical association. In outlying areas of the borough, a few remains can still be found at the sites of canneries, mining operations and homesteaders cabins. This document captures the past and present through its listing of sites and structures that record Juneau's past.

The Inventory is a step in the strategy of the Planning Department's historic preservation activities. As new sites and structures are identified and found significant, they will be added to the inventory, creating incentive for more in-depth research and work. An individual site, structure, and/or neighborhood can then be chosen for more detailed research. History of a community can be re-created through the interpretation of a site or a structure's physical remains and its association with people and events.

640/1/GC

City of Juneau Historic Neighborhoods



HISTORIC NEIGHBORHOODS

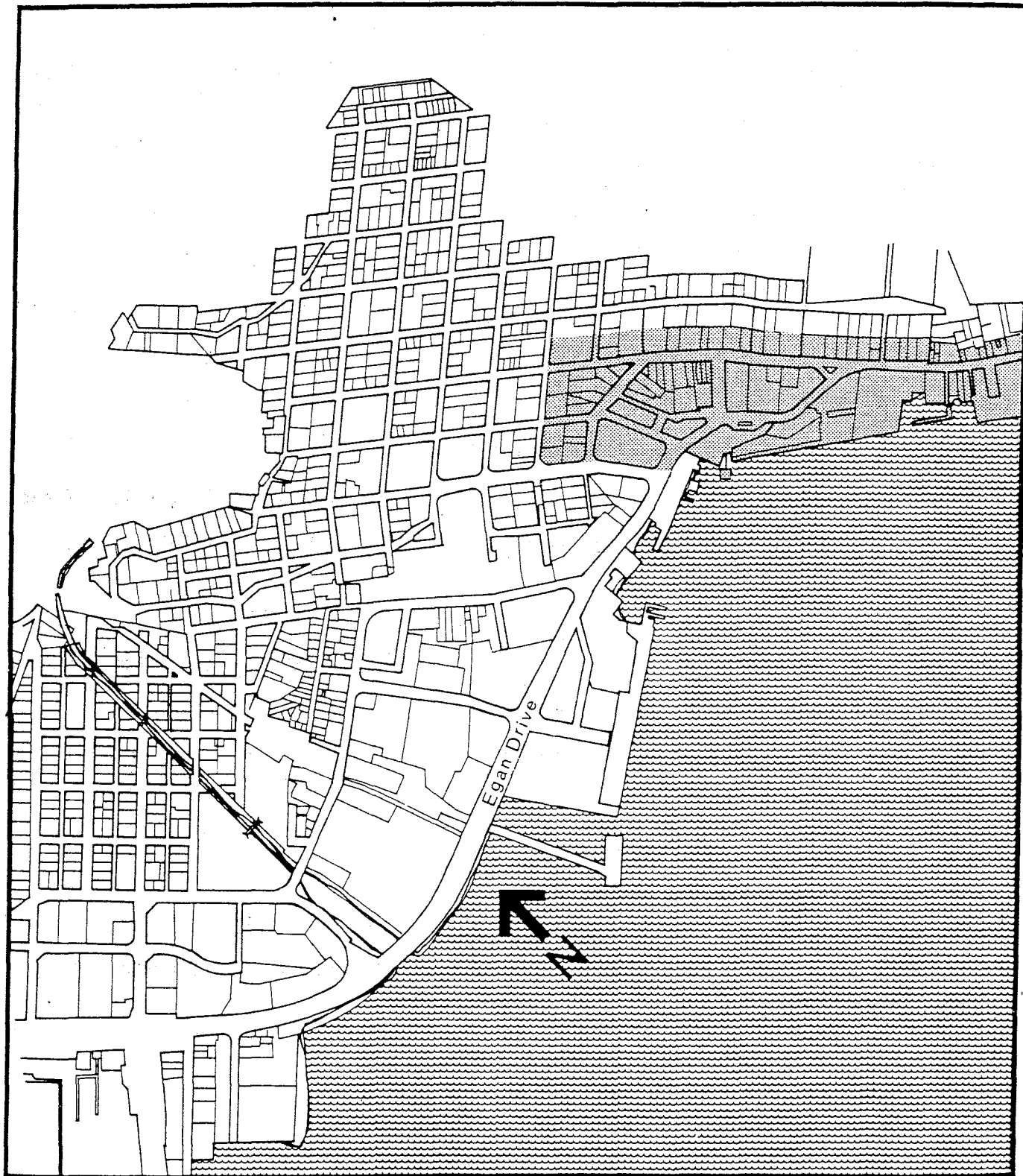
This document is organized using the concept of a historic neighborhood. All entries are organized by the neighborhood in which they are located and the CBJ number with an alphabetical letter as prefix identifies the neighborhood and the site or structure. A map of all historic sites and structures within each neighborhood precedes the entries in the inventory for a particular neighborhood. The boundaries of the individual historic neighborhood are arbitrary and based on a number of factors: topography, architecture, association and relationship of structures to each other and their location.

To research a particular entry in the INVENTORY, please check the INDEX for name, address, lot/block, addition, Alaska Heritage Resource Survey number (preceded by JUN-), the CBJ number (preceded by an alphabetical letter) and the page number upon which the entry can be found.

Downtown Historic District	A
Juneau Townsite	B
Starr Hill	C
Telephone Hill	D
Chicken Ridge	E
Casey Shattuck	F
Juneau Borough	G
Douglas Island	H
Tidelands	I
Indian Village	J
Gastineau Avenue	K

Historic and current photographs of sites, structures, neighborhoods, people and associated events were selected to illustrate the historic neighborhood theme.

City of Juneau Historic Neighborhoods

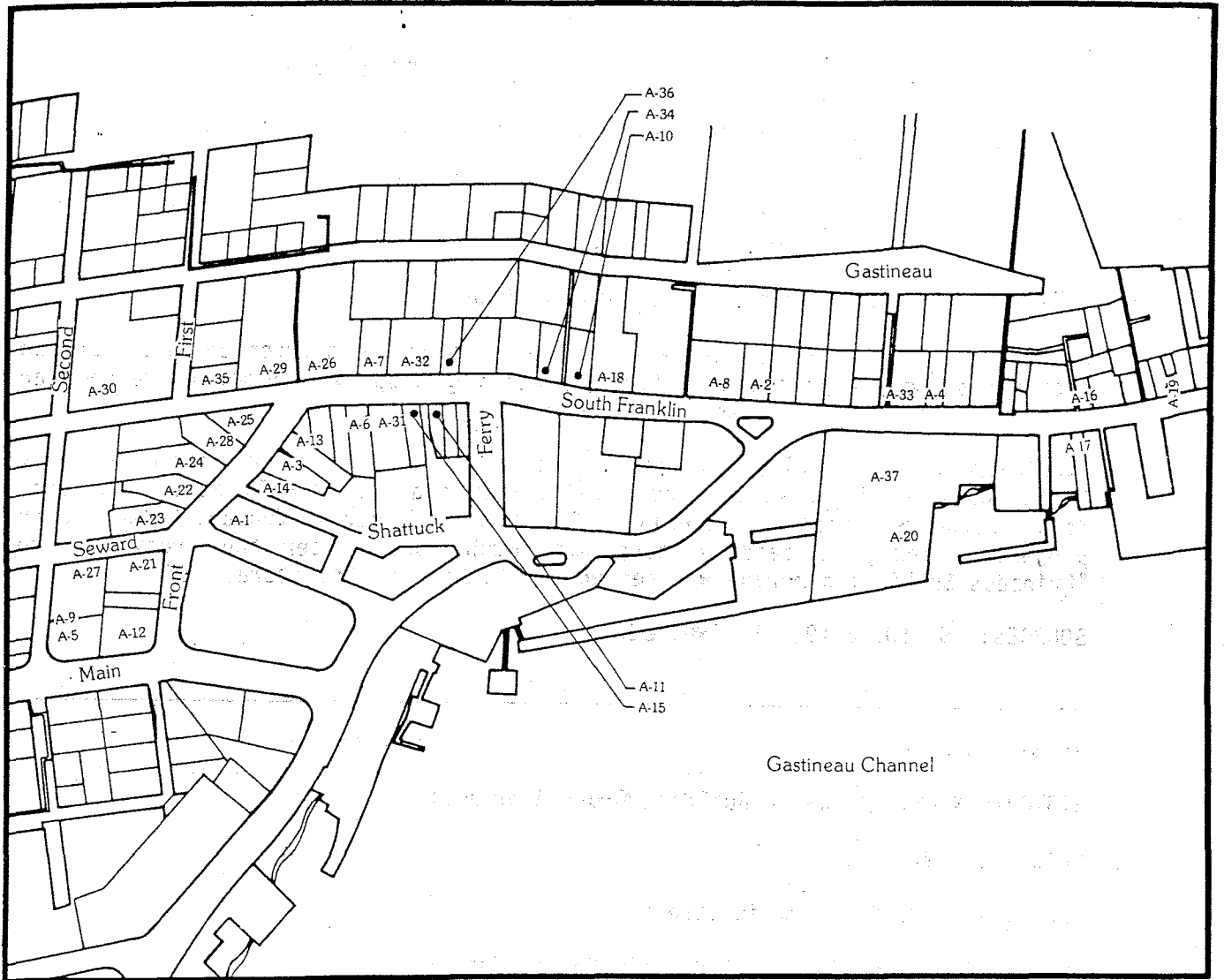


Downtown Juneau Historic District

DOWNTOWN HISTORIC DISTRICT
SITES/STRUCTURES

- | | | | |
|------|--|------|---|
| A-1 | C.W. Young/Ace Hardware | A-20 | AK Steamship Co. Dock Site/
People's Wharf |
| A-2 | Dispatch Bldg/Gross Apts | A-21 | Lewis Bldg/First National
Bank |
| A-3 | Blomgren Building | A-22 | Percy's Cafe/Viking Lounge |
| A-4 | Crescent Apartments | A-23 | Valentine Building |
| A-5 | Flag of All Nations | A-24 | 20th Century/Gross Building |
| A-6 | Germania Saloon/Paul's Floors | A-25 | Triangle Building |
| A-7 | Guffy Bldg/Red Dog Saloon | A-26 | Seward Building |
| A-8 | Harrisburg Building | A-27 | Goldstein Building |
| A-9 | Koosher Bldg/Flag of All Nations | A-28 | Hellenthal Bldg/Palace Theatre |
| A-10 | Korkornen/Philipino Hall | A-29 | New Cain Hotel/Gastineau
Hotel |
| A-11 | Fashion Bldg/Lucky Lady Saloon | A-30 | Baranof Hotel |
| A-12 | IBEW Building | A-31 | AK Steam Laundry/Emporium |
| A-13 | Missouri Saloon/Imperial Bar &
Cafe | A-32 | Alaskan Hotel |
| A-14 | Jorgenson's Hardware/Lyle Hardware | A-33 | Madsen's Rooming House/
Franklin Building |
| A-15 | New York Tavern/The Rendezvous | A-34 | Decker Building |
| A-16 | Northway Building | A-35 | Elks Hall |
| A-17 | Crystal Palace/Miner's Hall | A-36 | Senate Building |
| A-18 | Goldstein's Store/Philipino Hall | A-37 | Juneau Cold Storage Company |
| A-19 | Scandinavian Hotel/Summit Hotel | | |

Downtown Juneau Historic District



INVENTORY OF HISTORIC SITES AND STRUCTURES
City and Borough of Juneau

AHRS#: JUN-126

CBJ #: A-1

HISTORIC NAME: C.W. Young Building/Ace Hardware

DATE(S): 1896

LOCATION: 205 & 213 Front Street

LOT/BLOCK #: Lot 1 Block 78 Tideland's Addition

DESCRIPTION: Flat roof, drop-siding, wood frame construction with stucco overlay; structure on pilings; floor-to-ceiling display windows in vernacular storefront; irregular, offset, recessed entry.

SIGNIFICANCE: Originally C.W. Young Hardware, the business of Charles & Frank Young who were hardware, furniture and lumber dealers as well as undertakers. Young Hardware supplied materials for most of early Juneau construction projects. Young is said to have made much money after the wreck of the "Princess Sophia"; a morgue was set up in the back of the store.

SOURCES: 5; 10, p 19; 21 (1903 ed.)

AHRS#: JUN-181

CBJ #: A-2

HISTORIC NAME: Dispatch Building/Gross Apartments

DATE(S): 1915

LOCATION: 301 S. Franklin Street

LOT/BLOCK #: Lot 3 Block 2 Pacific Coast Addition

DESCRIPTION: 40'x40', 2-story, flat roof, reinforced concrete structure; boxed low-rising front parapet; concrete boxed cornices; central hallway; double-hung windows, partial basement.

SIGNIFICANCE: Constructed in 1915 for E.C. Russell, Editor of Juneau Newspaper "The Daily Alaska Dispatch". The structure was purchased by W.D. Gross, early Alaskan film entrepreneur, in 1920 and used as a film exchange. Gross converted the building to apartments in 1929.

SOURCES: 5; 17C, 2/1/14, 1/11/20

INVENTORY OF HISTORIC SITES AND STRUCTURES
City and Borough of Juneau

AHRS#: JUN-206

CBJ #: A-3

HISTORIC NAME: Blomgren Building

DATE(S): 1924

LOCATION: 233 Front Street

LOT/BLOCK #: Lot 2 Block 81 Tidelands Addition

DESCRIPTION: 46'x108', flat roof, irregular-shaped 2-story structure; reinforced concrete construction throughout; low-rising front parapet; false column-like decorations; double-hung windows along commercial storefronts on 1st level; recessed entryway, street canopy, 1st story cornice work; decorative tile work, partial basement.

SIGNIFICANCE: Built on the site of the old Heidelberg Building. The property was purchased by Gunnar Blomgren in 1924 after previous structure was destroyed by fire. Current structure built by Blomgren to house his "Sanitary Grocery" business.

SOURCES: 5; 17C, 5/5/24.

AHRS#: JUN-143

CBJ #: A-4

HISTORIC NAME: Crescent Apartments

DATE(S): 1896

LOCATION: 373 S. Franklin Street

LOT/BLOCK #: Lot 2 Block H (02) Pacific Coast Addition

DESCRIPTION: Flat roof, irregularly-shaped 2-story wood frame structure; originally of drop wood siding, now covered with cedar siding.

SIGNIFICANCE: Originally constructed as a Parlour House, the structure had 12 bedrooms that have now been converted to apartments. According to oral history, one of Juneau's more infamous houses of ill-repute during the gold rush and mining days.

SOURCES: 7.

INVENTORY OF HISTORIC SITES AND STRUCTURES
City and Borough of Juneau

AHRS#: JUN-080

CBJ #: A-5

HISTORIC NAME: Flag Of All Nations Cabin Site

DATE(S): 1880-1893

LOCATION: Northwest corner of 2nd & Main Street

LOT/BLOCK #: Lot 6 Block 2 Juneau Townsite

DESCRIPTION: A simple log structure torn down in 1893; an exact description of the cabin is no longer available. Historic photos illustrate only the interior of the cabin.

SIGNIFICANCE: The Flag Of All Nations cabin, originally given that name because its seven builders were from seven different nations, served as a gathering place for early Juneau pioneers. Sometimes called "Tamany Hall", the cabin served as Juneau's first post office and as an open house for new arrivals to frontier Juneau.

SOURCES: 5; 10, p 25; 17C.

AHRS#: JUN-129

CBJ #: A-6

HISTORIC NAME: Germania Dancehall & Saloon/Paul's Floors & Arctic Circle Gifts

DATE(S): 1895

LOCATION: 162 S. Franklin Street

LOT/BLOCK #: Lot 8 Block 81 Tideland's Addition

DESCRIPTION: 26'x93', 2-story, wood frame structure; high rising front parapet; elongated decorative cornices; central recessed entry way; metal siding added to sides and rear of structure although facade maintains near-original appearance.

SIGNIFICANCE: One of the better-known bars and dancehalls that sprang up in the mining era.

SOURCES: 7; 10.

INVENTORY OF HISTORIC SITES AND STRUCTURES
City and Borough of Juneau

AHRS#: JUN-200

CBJ #: A-7

HISTORIC NAME: Guffy Building/Red Dog Saloon

DATE(S): 1914

LOCATION: 159 S. Franklin Street

LOT/BLOCK #: Lots 1, 2, 4 Block H Juneau Townsite

DESCRIPTION: Flat roof, vertical drop siding and horizontal drop siding on wood frame structure. Low-rising front parapet; reconstructed front wall with small sealed windows. Classic swinging doors in recessed central entry; street canopy.

SIGNIFICANCE: Originally constructed for the Butler-Mauro Drug Company which had its beginning in Nome, Alaska. J.H. Guffey, one of the principal owners came to Juneau to establish the business and remained to operate it.

SOURCES: 5; 6; 7.

AHRS#: JUN-254

CBJ #: A-8

HISTORIC NAME: Harrisburgh Building

DATE(S): 1913

LOCATION: 285-291 S. Franklin Street

LOT/BLOCK #: Lot 1 & 2 Block 2 Pacific Coast Addition

DESCRIPTION: Flat roof, deep, low rising front parapet; fixed clerestory windows above street canopy; vernacular store front windows; multiple entrances on street level; attached small apartment structure on upslope.

SIGNIFICANCE: The front of the structure was built in 1914 by Charles Goldstein for J.K. Leaming. It opened in May 1914 as Brunswick Bowling Alleys and had 6 billiard tables. The structure to the rear was constructed in the late 1800's as a parlor house in the red light district.

SOURCES: 7; 17C, 5/1/14.

INVENTORY OF HISTORIC SITES AND STRUCTURES
City and Borough of Juneau

AHRS#: JUN-080

CBJ #: A-9

HISTORIC NAME: Koosher Building/Flag Of All Nations Building

DATE(S): 1893

LOCATION: 130 Second Street

LOT/BLOCK #: Lot 6 Block 2 Juneau Townsite

DESCRIPTION: 2-story, flat roof, no parapet, wood construction; double-hung windows, street canopy. Similar in style and construction to surrounding buildings.

SIGNIFICANCE: Built by J.C. Koosher, a druggist from Sitka. The store continued as a drug store under various names from 1893 until the 1920's. Koosher razed the Flag of All Nations cabin, Juneau's first post office, which had been on the site from 1880 to 1893 to make way for his new store.

SOURCES: 10, p 25; 17A, 5/10/94.

AHRS#: JUN-124

CBJ #: A-10

HISTORIC NAME: Korkornen (pos. Korhonen) Rooming House/Filipino Hall

DATE(S): 1883


LOCATION: 241-247 S. Franklin Street

LOT/BLOCK #: Lot 2 Block M Juneau Townsite

DESCRIPTION: 41'x45', 2-story, wood frame structure, built on pilings; attached to the back of the Filipino Hall.

SIGNIFICANCE: The rooming house served early Juneau miners, bachelors and people whose homes were under construction. The rooming house was attached to Anna Goldstein's store. The store was built after S. Franklin Street was constructed in an area previously inundated by Gastineau Channel.

SOURCES: 7; 10.



INVENTORY OF HISTORIC SITES AND STRUCTURES
City and Borough of Juneau

AHRS#: JUN-255

CBJ #: A-11

HISTORIC NAME: Fashion Building/Lucky Lady Saloon

DATE(S): 1898

LOCATION: 190-192 S. Franklin Street

LOT/BLOCK #: Lot 14 Block 81 Tidelands Addition

DESCRIPTION: 2-story, flat roof, wooden drop-sided rectangular structure; vernacular storefront, boxed cornices obscured by 2nd story bay window addition.

SIGNIFICANCE: Built in 1898, the Fashion Building housed a drug store for many years. In 1914 the Butler-Mauro Drug Co. was located there, an establishment that later moved across the street to the Guffy Building/Red Dog Saloon.

SOURCES: 5; 7; 17C, 8/29/14.

AHRS#: JUN-182

CBJ #: A-12

HISTORIC NAME: IBEW Building

DATE(S): 1898

LOCATION: 124 Front Street

LOT/BLOCK #: Lot 3 Block 2 Juneau Townsite

DESCRIPTION: 25'x71', 2-story structure, drop siding. Renovations have totally obscured original appearance, concrete foundation.

SIGNIFICANCE: Constructed in 1898, this structure was once the last building on Front Street before the water's edge prior to the filling of the end of Seward, Front and S. Franklin Streets. Next door to the Lewis Building/First National Bank, the structure has housed various uses and is now used for office and retail space.

SOURCES: 7; 29.

INVENTORY OF HISTORIC SITES AND STRUCTURES
City and Borough of Juneau

AHRS#: JUN-130

CBJ #: A-13

HISTORIC NAME: Missouri Saloon/Imperial Cafe & Bar

DATE(S): 1891

LOCATION: 241 Front St.

LOT/BLOCK #: Lot 4 Block 81 Tidelands Addition

DESCRIPTION: 136'x34', 3-story, flat roof, wood frame exterior, decorated cornice, flagstone facade on 1st floor exterior, double hung windows 2nd and 3rd floor; dropped metal awning.

SIGNIFICANCE: Wood frame structure built as Missouri Saloon in 1891. The structure later housed the Lourve Theater, the Lourve Bar and the Imperial Bar. As the Lourve Theater, the building was a prominent live theater in the early mining days. Burned and rebuilt in 1906, with 3rd floor addition built in 1935, this structure has been significantly altered since 1891.

SOURCES: 5; 7; 10; 17C, 9/16/14; 17E, 5/1/28, 5/3/35.

AHRS#: JUN-127

CBJ #: A-14

HISTORIC NAME: Jorgenson's Hardware/Lyle's Hardware

DATE(S): 1897

LOCATION: 225 Front Street

LOT/BLOCK #: Lot 1 Block 81 Tidelands Addition

DESCRIPTION: 2-story, flat roof, irregularly-shaped, commercial structure, constructed on wood pilings in the filled region on the Tidelands Addition to the Juneau Townsite.

SIGNIFICANCE: The first store in Juneau devoted to hardware exclusively; previous stores were general merchandise vendors. Originally Jorgenson's Hardware. Jorgenson also owned a saw mill on lower Franklin Street.

SOURCES: 7; 10.

INVENTORY OF HISTORIC SITES AND STRUCTURES
City and Borough of Juneau

AHRS#: JUN-256

CBJ #: A-15

HISTORIC NAME: New York Tavern/The Rendezvous

DATE(S): 1898

LOCATION: 184 S. Franklin Street

LOT/BLOCK #: Lot 12 Block 81 Tideland's Addition

DESCRIPTION: 1-story, flat roof, wood frame construction, fixed windows, dropped metal awning, wood piling foundation.

SIGNIFICANCE: Originally a saloon and parlor house constructed during the Klondike Gold Rush. The building is situated in Juneau's old red light district and Juneau's Downtown Historic District. The structure has housed various saloons since construction.

SOURCES: 6; 7; Historic Photographs.

AHRS#: JUN-257

CBJ #: A-16

HISTORIC NAME: Northway Building

DATE(S): 1917

LOCATION: 431 S. Franklin Street

LOT/BLOCK #: Lot 13 Block 2 7-A Addition

DESCRIPTION: Flat roof, rectangular, wood frame building with drop wood siding; low rising front parapet; decorative cornices, double-hung windows; tongue-and-groove siding.

SIGNIFICANCE: One of the first buildings to be constructed on the mine tailings from the AJ mine that formed the extension of S. Franklin. It was a house of ill-repute during early days and later served as a gambling and card game parlor. The structure was converted to a triplex in the 1960's and remodeled into a commercial structure in 1984 by Northway Builders.

SOURCES: 7.

INVENTORY OF HISTORIC SITES AND STRUCTURES
City and Borough of Juneau

AHRS#: JUN-118

CBJ #: A-17

HISTORIC NAME: Crystal Palace/Miner's Hall

DATE(S): 1891

LOCATION: 422-426 S. Franklin Street

LOT/BLOCK #: Lot 10 Block 83 Juneau Townsite

DESCRIPTION: 40'x94', 2-story, flat roof, concrete structure, irregularly-spaced double hung windows; decorative boxed-cornices; has had stone facade placed on 1st floor storefront; located in old dock area of Juneau.

SIGNIFICANCE: An early structure in Juneau's dock area and red light district, the Crystal Palace was one of the area's popular bars and music halls.

SOURCES: 7; Historic Photographs, Alaska State Historical Library.

AHRS#: JUN-128

CBJ #: A-18

HISTORIC NAME: Goldstein's Store/Filipino Community Hall

DATE(S): 1909


LOCATION: 249-251 S. Franklin Street

LOT/BLOCK #: Lots 1 & 4 Block M and fraction of Lot 2 Block N Juneau Townsite

DESCRIPTION: 78'x46', 2-story, flat roof, drop sided, wood frame structure; front parapet; 2nd story double-hung windows; concrete foundation. Reconstructed in 1983 with concrete and stucco facade. Originally commercial store front with central revised entry-way. Exterior significantly altered from historic state.

SIGNIFICANCE: Originally Anna Goldstein's General Merchandise Store. Of no relation to Anna, the pioneer Goldstein family later acquired the store. Goldstein is famous for her purchase of the Bonanza Lode and subsequent claim to most of the land in Juneau which was eventually overturned in the courts.

SOURCES: 7; 10; 21.



INVENTORY OF HISTORIC SITES AND STRUCTURES
City and Borough of Juneau

AHRS#: JUN-183

CBJ #: A-19

HISTORIC NAME: Scandinavian Hotel/Summit Hotel

DATE(S): 1898

LOCATION: 455 S. Franklin Street


LOT/BLOCK #: Lot 3 Block G 7-A Addition

DESCRIPTION: 23'x67', flat roof, wood frame construction; cornice on front face below roof-line; front parapet, double-hung windows; original drop-siding covered with asphalt and metal siding and wood shingles.

SIGNIFICANCE: Originally constructed as a boarding house in 1898. The business primarily served the Scandinavian community with rooms for rent and "authentic Scandinavian steam baths." Later converted into a hotel and a cafe.

SOURCES: 7.

INVENTORY OF HISTORIC SITES AND STRUCTURES
City and Borough of Juneau



P-4

AHRS#: JUN-314

CBJ #: A-20

HISTORIC NAME: Alaska Steamship Company Dock Site/People's Wharf

DATE(S): 1886/1926

LOCATION: 356-390 S. Franklin Street


LOT/BLOCK #: Block 83, Tidelands Addition

DESCRIPTION: Located on tidelands adjacent to South Franklin Street; docks and structure; near Juneau Cold Storage.

SIGNIFICANCE: Reportedly built in 1886, Juneau's first dock was constructed by M.W. Murray and Captain James Carroll. This property was donated by Carroll to the City in 1900 who later sold a portion to the Cold Storage Company who built their structure in 1926. The People's Wharf was established nearby and Alaska Steamship Company docked its vessels until the Union Wharf was built around 1900, south of People's Wharf.

SOURCES: 11C; 21.

INVENTORY OF HISTORIC SITES AND STRUCTURES
City and Borough of Juneau



P.5

AHRS#: JUN-205

CBJ #: A-21

HISTORIC NAME: Lewis Building/First National Bank Building

DATE(S): 1899

LOCATION: 130 Front Street

LOT/BLOCK #: Lot 4 Block 2 Juneau Townsite

DESCRIPTION: 41'x67' 2-story structure, flat roof, stucco facade covers wood frame construction. Vernacular storefront, fixed windows above canopy; double-hung windows on 2nd floor; street canopy significantly altered from historic appearance. Renovated in 1985, some historic details have been restored: cornices, drop-siding, multi-paned windows, decorative wood skirting.

SIGNIFICANCE: The building was constructed in 1896 and housed the 1st National Bank Building until a fire in 1925 caused them to move to the Hellenthal Building. The site is one of the first claimed lots in Juneau.

SOURCES: 10, pp. 6 & 15; 11C.

INVENTORY OF HISTORIC SITES AND STRUCTURES
City and Borough of Juneau

AHRS#: JUN-121

CBJ #: A-22

HISTORIC NAME: Percy's Cafe/Viking Lounge and Restaurant

DATE(S): 1915

LOCATION: 208 Front Street

LOT/BLOCK #: Lot 1 Block G and Lot 2 Block 3 Juneau Townsite

DESCRIPTION: 2-story, flat roof, irregular-shaped concrete structure. Transom windows have replaced what were probably double-hung windows originally. Significant alteration and partitioning has occurred.

SIGNIFICANCE: One of several billiard parlors established during the mining era. This particular parlor catered to the socially elite. Later the structure was known as Percy's Cafe, owned by Juneau businessman, Percy Reynolds.

SOURCES: 7; 10; 11C.

AHRS#: JUN-123

CBJ #: A-23

HISTORIC NAME: Valentine Building/Juneau Drug Co.

DATE(S): 1905

LOCATION: 119 Seward Street

LOT/BLOCK #: Lots 1, FR-2 & FR-8 Block 3 Lot FR-1 Block G Juneau Townsite

DESCRIPTION: 105'x50' 2-story structure, flat roof, irregular-shaped, low-rising front parapet; ornate cornices under roof overhang; decorative vertical and horizontal woodwork; drop wood siding; double hung windows. Commercial storefront on 1st floor; office space on 2nd level.

SIGNIFICANCE: Built by Emery Valentine, early mayor of Juneau and founding father of the Juneau Fire Department. Property originally purchased by Pierre Errusard, discoverer of the Treadwell Mines. The structure is listed on the National Register of Historic Places.

SOURCES: 5; 7.

INVENTORY OF HISTORIC SITES AND STRUCTURES
City and Borough of Juneau

AHRS#: JUN-179

CBJ #: A-24

HISTORIC NAME: 20th Century Gross Building

DATE(S): 1939

LOCATION: 210 Front Street

LOT/BLOCK #: Lot 3 Block 3 and Lot 2 Block G Juneau Townsite

DESCRIPTION: 5-story structure, flat roof, large, irregular-shaped, reinforced concrete; decorative fluting; street canopy, partial concrete basement.

SIGNIFICANCE: Located within the Juneau Downtown Historic District, structure was originally constructed for W.D. Gross, a pioneer in Alaskan films and movie theaters.

SOURCES: 6; 7.

AHRS#: JUN-203

CBJ #: A-25

HISTORIC NAME: Triangle Building

DATE(S): 1929

LOCATION: 244 Front Street

LOT/BLOCK #: Lot 4 Block G Juneau Townsite

DESCRIPTION: 3-story, flat roof, triangular structure, undecorated roof-line, concrete with stucco overlay; vernacular storefront with tile skirting; decorations using inverted bricks between 2nd and 3rd floors; double-hung windows; ornate metal work at support cables on street canopy.

SIGNIFICANCE: Constructed in 1928-29 for N.G. Nelson. The Triangle Building is located on the site of several smaller commercial structures, including the site of a Winter and Pond Company office.

SOURCES: 5; 17E, 6/6/28; 21.

INVENTORY OF HISTORIC SITES AND STRUCTURES
City and Borough of Juneau

AHRS#: JUN-187

CBJ #: A-26

HISTORIC NAME: Seward Building

DATE(S): 1913

LOCATION: 145 S. Franklin Street

LOT/BLOCK #: Lot FR-2 Block H Juneau Townsite

DESCRIPTION: 48'x68', 2-story structure, flat roof, wood frame construction, double-drop siding; multiple decorated box cornices along roof-line; decorative horizontal wood work with additional cornices between 1st and 2nd floors. "Eyelid" display windows; recessed entry way; street canopy, concrete foundation.

SIGNIFICANCE: Constructed for Judge Thomas Lyons, Assistant Attorney General and original trustee of township land claim entries, R.E. Robertson, one-time mayor of Juneau and J.F. Muller, editor of Alaska Daily Record. The building originally housed Simpkins & Freeman, a stationery store and book bindery.

SOURCES: 4; 5; 7; 21.

AHRS#: JUN-180

CBJ #: A-27

HISTORIC NAME: Goldstein Building

DATE(S): 1914


LOCATION: 130 Seward Street

LOT/BLOCK #: Lot 5 Block 2 Juneau Townsite

DESCRIPTION: 100'x100', 5-story structure, flat roof, wood formed reinforced concrete construction; full concrete basement. 1st floor vernacular store front; 2nd story cornice facing Seward and 2nd Streets; ornamental insignias on corners.

SIGNIFICANCE: Originally constructed in 1914 for Charles Goldstein at a cost of \$75,000. At one time the building housed the Alaska State Legislature and the Governor's Office. Fire gutted the building in 1939 leaving only the exterior concrete walls. Interior was restored and building re-opened in 1946.

SOURCES: 5; 11C; 21.



INVENTORY OF HISTORIC SITES AND STRUCTURES
City and Borough of Juneau

AHRS#: JUN-192

CBJ #: A-28

HISTORIC NAME: Hellenthal Building/Palace Theater

DATE(S): 1916

LOCATION: 220 Front Street

LOT/BLOCK #: Lot 2 Block G Juneau Townsite

DESCRIPTION: 3-story structure, flat roof, large irregularly-shaped, reinforced concrete; decorative banding; pilasters, 1st story cornices, street canopy; on Big City Book Store: Decorative cornice above 2nd story windows and 1st floor; lapped and vertical tongue-and-groove siding with stucco overlay; partial concrete basement.

SIGNIFICANCE: Constructed by J.A. Hellenthal, lawyer for AJ and Alaska Treadwell Mines, to house the 1st National Bank in 1916. The portion of the structure facing Franklin Street housed the Palace Theater, owned and operated by John Spickett.

SOURCES: 5; 7; 11A.

AHRS#: JUN-195

CBJ #: A-29

HISTORIC NAME: New Cain Hotel/Gastineau Hotel

DATE(S): 1913

LOCATION: 127 S. Franklin Street

LOT/BLOCK #: Lots 1, 2, 3, 4 Block 13 Juneau Townsite

DESCRIPTION: 4-story structure, flat roof, reinforced concrete, central low-rising front parapet, central recessed entryway, double-hung, multi-paned windows; street canopy, ornate concrete castings under windows.

SIGNIFICANCE: Constructed by E.R. Jaeger, owner of the Alaska Steam Laundry and Claude Erickson for Harry Cain; first concrete hotel in Juneau. It originally had 3 floors, a 4th floor was added in 1915. For many years, the Gastineau was Juneau's leading hotel.

SOURCES: 5; 6; 10, pp. 5 & 15; 11C.

INVENTORY OF HISTORIC SITES AND STRUCTURES
City and Borough of Juneau

AHRS#: JUN-199

CBJ #: A-30

HISTORIC NAME: Baranof Hotel

DATE(S): 1932

LOCATION: 105 Franklin Street

LOT/BLOCK #: Lot 8 Block 12 Juneau Townsite

DESCRIPTION: 9-story, flat roof, irregularly-shaped reinforced concrete structure; ornate grill work over Franklin Street entrance; granite facade on 1st floor store front; elaborate "steamship aerodynamics" of the 1920's art-deco style.

SIGNIFICANCE: Numerous disputes arose during construction of the building causing delays, as the sewer lines were to be placed in an old miner's placer claims. One of the first structures in Alaska to be constructed entirely of reinforced concrete, the Baranof has been nominated to the National Register of Historic Places.

SOURCES: 5; 6; 17C, 5/5/32, 12/31/38; 30, p. 87.

AHRS#: JUN-018

CBJ #: A-31

HISTORIC NAME: Alaska Steam Laundry/Emporium

DATE(S): 1901

LOCATION: 174 S. Franklin Street

LOT/BLOCK #: Lot 9 Block 81 Tidelands Addition

DESCRIPTION: Flat roof, double-drop woodsiding; ornate slanted and shingled front parapet; multiple ornate cornices under roof-line; 3/4 turret with wood shingles on southwest corner; second set of curved horizontal woodwork with cornices at centerline; double-hung windows; clerestory windows high on 2nd floor; flat storefront windows on 1st floor with recessed entryway; wood skirting.

SIGNIFICANCE: The Alaska Steam Laundry provided an essential service to a large number of miners. The building is on the site of prominent early Juneau business district. The laundry probably replaced an earlier gold-camp structure of the 19th century.

SOURCES: 5; 17C, 8/26/01; 17F, 2/23/01; 21.

INVENTORY OF HISTORIC SITES AND STRUCTURES
City and Borough of Juneau

AHRS#: JUN-125

CBJ #: A-32

HISTORIC NAME: Alaskan Hotel

DATE(S): 1913

LOCATION: 167 S. Franklin Street

LOT/BLOCK #: Lots 1 & 2 Block I Juneau Townsite

DESCRIPTION: 3-story structure, flat roof, double drop sided wood frame construction with concrete foundation; low-rising front parapet; cornices on overhang below roof-line; double-hung windows; decorative woodwork and clerestory windows above street canopy; elaborate, heavy woodwork on 1st floor; basement.

SIGNIFICANCE: Oldest surviving hotel in continuous operation in Juneau. Originally named the Alaskan, the name was changed to the Northlander only later to be re-named The Alaskan in 1977. On the National Register of Historic Places, the Alaskan was for many years the leading hostelry in the Territorial Capitol.

SOURCES: 5; 10; 11C.

AHRS#: JUN-258

CBJ #: A-33

HISTORIC NAME: Madsen's Rooming House/Franklin Building

DATE(S): 1899, 1937

LOCATION: 369 S. Franklin Street

LOT/BLOCK #: Lot 1 Block H Pacific Coast Addition

DESCRIPTION: 2-story, wood frame structure, flat roof, vernacular storefront facade with non-ornamental boxed cornices; apartment unit in rear; sloping lot.

SIGNIFICANCE: Original structure was Madsen's Rooming House, located on the slope above Franklin Street and converted to a hotel in the 1890's. During the landslide of 1937 the structure was pushed down the hill to its present location and subsequently rebuilt. The Franklin Hotel was owned by John T. Spickett, postmaster of Juneau in 1908-1912 and operator of the Palace Theater.

SOURCES: 4; 7; 21 (1903 ed).

INVENTORY OF HISTORIC SITES AND STRUCTURES
City and Borough of Juneau

AHRS#: JUN-201

CBJ #: A-34

HISTORIC NAME: Decker Building

DATE(S): 1887/1935

LOCATION: 231 S. Franklin Street

LOT/BLOCK #: Lot 1 Block L Juneau Townsite

DESCRIPTION: 48'x65', 3-story structure, flat roof, stucco over lapped siding construction; decorative banding and fluting; concrete foundation.

SIGNIFICANCE: Edward Decker arrived in Juneau in 1882 and opened a general merchandise store on the site in 1887. The original building was razed in 1908, rebuilt and razed again in 1935. Decker's widow built the present structure on the site.

SOURCES: 5; 11A, p. 13; 21 (1903 ed).

AHRS#: JUN-020

CBJ #: A-35

HISTORIC NAME: Elks Hall

DATE(S): 1913

LOCATION: 109 S. Franklin Street

LOT/BLOCK #: Lot 6, 7, 8 Block 13 Juneau Townsite

DESCRIPTION: 2-story concrete structure, flat roof, stepped-down street canopy; glass block windows on street level. Overhanging concrete decorations below roof-line; sloping lot.

SIGNIFICANCE: Location of first meeting of Territorial Legislature on March 3, 1913. L.V. Ray of Seward was President of the Senate and Earnest B. Collins of Fox was Speaker of the House.

SOURCES: 7; 10, p. 5.

INVENTORY OF HISTORIC SITES AND STRUCTURES
City and Borough of Juneau

AHRS#: JUN-259

CBJ #: A-36

HISTORIC NAME: Senate Building

DATE(S): 1898/1913

LOCATION: 175 S. Franklin Street


LOT/BLOCK #: Lot 2, Block J, Juneau Townsite

DESCRIPTION: 4-story wood frame structure, cedar shiplap siding with contrasting trim, awnings. Interior includes ornamental staircase, interior mall, 3-story atrium.

SIGNIFICANCE: Senate Building is composed of two historic structures, Juneau Iron Works (1898) and the Central Building (1913) which were joined in 1944. The building has been entirely remodeled. Renovated in 1984, it presently houses commercial businesses and offices.

SOURCES: Larry Spencer/BCD Construction Co.

INVENTORY OF HISTORIC SITES AND STRUCTURES
City and Borough of Juneau



P.7

AHRS#: JUN-212

CBJ #: A-37

HISTORIC NAME: Juneau Cold Storage Company

DATE(S): 1913, 1927

LOCATION: 356 S. Franklin Street

LOT/BLOCK #: Lot 7 Block 83 Tidelands Addition

DESCRIPTION: 107'x110' 2-story, concrete and steel building with modern Butler building addition. Floor and exterior walls of main building are insulated with 6" sheets of cork covered with plaster and cement. Interior walls have 4" of cedar shavings and 6" of granulated cork for insulation. Only original equipment still extant are two 52" York Ice Machine Corporation compressors.

SIGNIFICANCE: The Juneau Cold Storage Company is an outgrowth of a fish business begun in 1903 by Oliver Drange. The business's original site was on the Pacific Coast Steamship Company dock. In 1913 the firm opened a new plant in a second location and in early 1927 financed the construction of the present facility and continued its expansion.

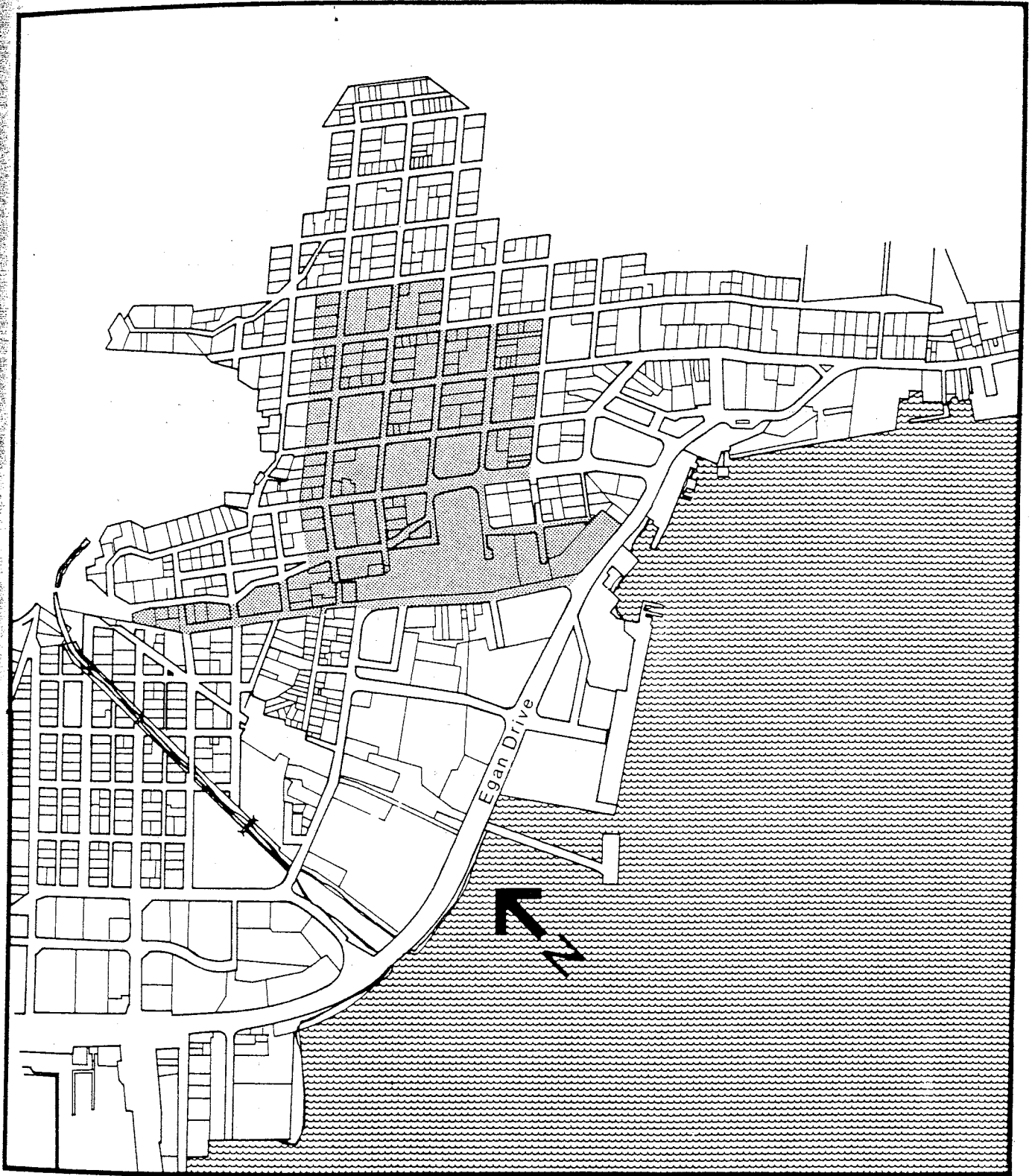
SOURCES: 14 pp. 118-119; 17C 5/8/13.



The following text is extremely faint and illegible due to the quality of the scan. It appears to be a list or a series of entries, but the specific details cannot be extracted.

11 12 13 14 15 16 17 18 19 20 21 22 23 24 25 26 27 28 29 30 31 32 33 34 35 36 37 38 39 40 41 42 43 44 45 46 47 48 49 50 51 52 53 54 55 56 57 58 59 60 61 62 63 64 65 66 67 68 69 70 71 72 73 74 75 76 77 78 79 80 81 82 83 84 85 86 87 88 89 90 91 92 93 94 95 96 97 98 99 100

City of Juneau Historic Neighborhoods

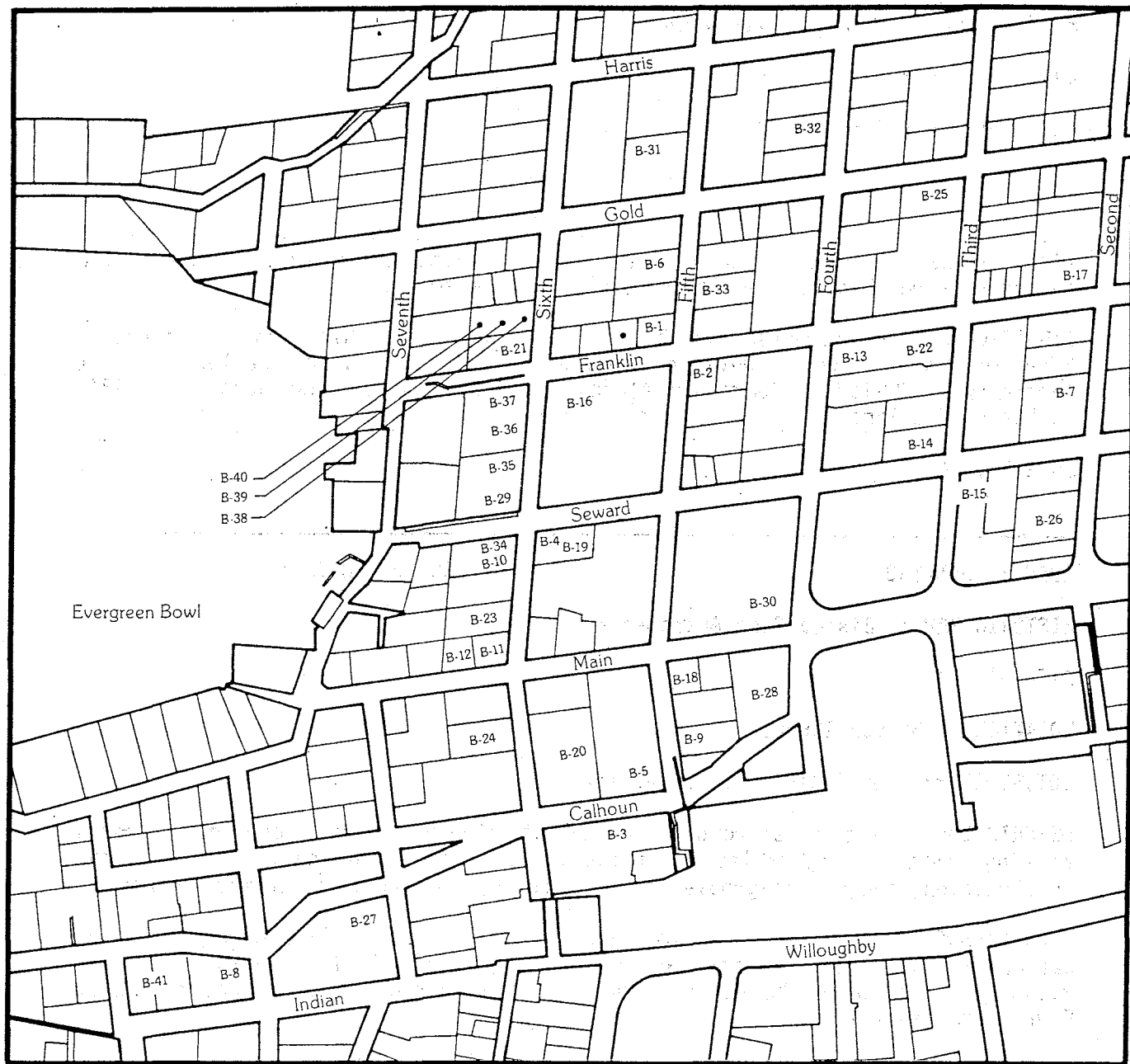


Juneau Townsite

JUNEAU TOWNSITE
SITES/STRUCTURES

B-1	Devigne-Dapcevich House	B-22	MacKinnon Apartments
B-2	Bishop-Conn Apartments	B-23	Willis-Davis House
B-3	Giovanetti's Market/Knight Apts	B-24	William Garside House
B-4	Frances House	B-25	Ellingen-Rhodes Apts
B-5	Behrends House	B-26	Messerschmidt Bldg/Silver Bow Inn
B-6	St. Nicholas Russian Orthodox Church	B-27	Governor's Mansion
B-7	Stroller's Weekly/John's Family Shoe Repair	B-28	Alaska Statehood Site
B-8	Goldstein House	B-29	J.M. Davis House
B-9	John Olds Mansion	B-30	Alaska State Capitol Building/ Territorial Federal Building
B-10	Davis House I	B-31	St. Ann's Complex Church Chancery School Hospital
B-11	Marshall House	B-32	Jaeger House
B-12	Marshall Flats	B-33	Spickett Apts
B-13	William Ebner House	B-34	Davis House II
B-14	Shattuck Building	B-35	Davis House III
B-15	B.M. Behrends Bank/Post Office	B-36	Davis House IV
B-16	Martin-Stevens House	B-37	Davis House V
B-17	IOOF Silver Bow Lodge	B-38	Davis House VI
B-18	Christian Science Church	B-39	Davis House VII
B-19	George-Davis House	B-40	Davis House VIII
B-20	Mullen Mansion	B-41	Reck Apartments
B-21	Skuse House		

Juneau Townsite



INVENTORY OF HISTORIC SITES AND STRUCTURES
City and Borough of Juneau

AHRS#: JUN-153

CBJ #: B-1

HISTORIC NAME: Devigne-Dapceyich House

DATE(S): 1913

LOCATION: 505 Franklin Street

LOT/BLOCK #: Lot 1 Block 24 Juneau Townsite

DESCRIPTION: 25'x34' 1-1/2 story, bracketed gable roof with dormer either side; asphalt shingles, wood frame construction, wood shake siding with patterned wood shingles, enclosed porch, full basement.

SIGNIFICANCE: Constructed for Dr. Henry C. Devigne, physician and surgeon. Born in Havana, Cuba, Devigne served as Commissioner of Health for the Territory, 1922-1933. Secretary Alaska Board of Medical Examiners 1914-1934. Author of The Time of My Life and co-author of Pole Star.

SOURCES: 4, p. 23; 7.

AHRS#: JUN-190

CBJ #: B-2

HISTORIC NAME: Bishop-Conn Apartments

DATE(S): 1915

LOCATION: 235 5th Street

LOT/BLOCK #: Lot 5 Block 18 Juneau Townsite

DESCRIPTION: 2-story structure, series of sloping roofs; corrugated metal roofing; intersecting gables and false front; shingles on gables; wood frame construction; tongue-and-groove siding; double hung windows, partial basement.

SIGNIFICANCE: Believed to have been constructed by John Conn, a local carpenter, in 1915. Conn, an Englishman, arrived in Juneau in 1912. Prosperous landowner, he donated land for the church building constructed on Fourth and Franklin.

SOURCES: 7; 17C, 12/11/48.

- FINLAND
1. Constructed as single dwelling unit for supv. of AJ mine.
 2. Harry & Grace Bishop were 2nd owners.
 - Harry was US Marshall/Mayor Juneau
 - After Harry died (circa 1913) Grace converted to boarding house and added long 5th st wing (called it Bishop APTS)
 3. Grace married Judge Vickerstrom & moved to his house.
 - 37 4 He/she sold house to ERIC CONN & his brother John. Both immigrants from Finland (sold) circa 1915
 - 5 IN 1959 ERIC sold it to Pauline Washington (PI council woman in TAD)
 - 6 IN 1988 Pauline Washington sold it to Jim Stey (current owner)

INVENTORY OF HISTORIC SITES AND STRUCTURES
City and Borough of Juneau

AHRS#: JUN-184

CBJ #: B-3

HISTORIC NAME: Giovanetti's Market-Knight Apartments

DATE(S): circa 1914

LOCATION: 540 Calhoun Avenue

LOT/BLOCK #: Lot 5 Block A Juneau Townsite

DESCRIPTION: 33'x40', 3-story structure, gable roof, corrugated metal roofing, wood frame construction, wood shake siding, covered balcony, concrete foundation.

SIGNIFICANCE: Construction prior to 1914 to be a market operated by J.M. Giovanetti. Born in Italy in 1877, Giovanetti arrived in Juneau in 1904. For many years proprietor of grocery store at this location, later employed by the Alaska Juneau Mill.

SOURCES: 7; 14C, 1/9/39.

AHRS#: JUN-076

CBJ #: B-4

HISTORIC NAME: Frances House

DATE(S): 1898

LOCATION: 137 6th Street


LOT/BLOCK #: Lot FR-5 Block 22 Juneau Townsite

DESCRIPTION: 30'x34', 3-story wood frame structure, exterior in the "Queen Anne" style, steeply pitched metal, hipped roof with four over-sized gabled dormers appearing on each orientation; finished in a horizontal wood clapboard with contrasting areas of fish scale shingle siding; wood frame, basement. Houses three apartments, one per floor.

SIGNIFICANCE: Constructed in 1898 by Jerry Eicherley, postmaster and owner of the post office. Leased to Superintendent of Perserverance Mine. Sold in 1911 to John Rustgard, later Attorney General of Alaska. Condemned by the city in 1927 to clear site for school building, the structure was purchased by Frances Davis, noted Juneau artist. The house was moved a short distance and became known as "Frances House."

SOURCES: National Register of Historic Places Nomination, Smith & Asper.

INVENTORY OF HISTORIC SITES AND STRUCTURES
City and Borough of Juneau



P-8

AHRS#: JUN-071

CBJ #: B-5

HISTORIC NAME: Behrends House

DATE(S): 1889

LOCATION: 124 W. 5th Street

LOT/BLOCK #: Lots 1, 2, 3 & 4 Block 21 Juneau Townsite

DESCRIPTION: 2-story, hipped roof with center gable; front and side covered walkway, drop wood siding, front porch with arches, decorative ballustrades, concrete foundation.

SIGNIFICANCE: B.M. Behrends came to Juneau in 1887 to manage Sitka Trading Company. Started his own general merchandise store in 1891 and built on Third and Main. Began banking business which continues today. Behrends owned property on Telephone Hill and Starr Hill and was a leading business developer.

SOURCES: 1; 11C.

INVENTORY OF HISTORIC SITES AND STRUCTURES
City and Borough of Juneau

AHRS#: JUN-053

CBJ #: B-6

HISTORIC NAME: St. Nicholas Russian Orthodox Church

DATE(S): 1893-1894

LOCATION: 326 5th Street

LOT/BLOCK #: Lot 3 Block 24 Juneau Townsite

DESCRIPTION: 1-1/2 story, wood frame, octagonal shape with octagonal onion-domed cupola and Russian cross; rectangular gabled entrance with square central bell tower and dormered spire.

SIGNIFICANCE: Oldest unaltered church in Juneau. The structure was built through the initiative of local Natives and has been used continuously since consecration in 1894. Distinctive octagonal shape is based on each side representing one day of the week with the eighth side/day for God. Constructed by Ellingen and Rudolph, pioneer Juneau builders. Placed on the National Register of Historic Places in 1973.

SOURCES: 7.

AHRS#: JUN-141

CBJ #: B-7

HISTORIC NAME: Stroller's Weekly Building/John's Family Shoe Repair and Southeast Exposure.

DATE(S): c. 1890

LOCATION: 214 2nd Street

LOT/BLOCK #: Lot 2 Block 4 Juneau Townsite

DESCRIPTION: Flat roof, rectangular wood-frame building; recessed entry ways to both retail businesses in structure; covered with corrugated sheet metal.

SIGNIFICANCE: Housed "Stroller's Weekly", a newspaper published by the famous Alaska/Yukon journalist, Stroller White. White worked on early newspapers in Skagway, Dawson, Bennett and later in Douglas. White was Chief of the Territorial Bureau of Publicity and Speaker of the House of Representatives in the Territorial Legislature.

SOURCES: 4, p. 10; 7.

INVENTORY OF HISTORIC SITES AND STRUCTURES
City and Borough of Juneau

AHRS#: JUN-165

CBJ #: B-8

HISTORIC NAME: Goldstein House

DATE(S): 1913

LOCATION: 330 W. 8th Street

LOT/BLOCK #: Lot 1,FR-2 Block 43 Juneau Townsite

DESCRIPTION: 28'x40', 2-story structure, bracketed intersecting gable roof; first story overhang, asphalt shingles, wood frame construction, enclosed entryway/porch, stucco, full basement.

SIGNIFICANCE: Charles Goldstein, member of Juneau pioneer family, opened a store at Second and Franklin in 1898. He also built and owned Goldstein's Emporium from 1914 to 1929. The Goldstein family arrived in Juneau in 1885 and were active in business for almost seventy-five years. The Goldstein Building continues in operation.

SOURCES: 7; 11C.

AHRS#: JUN-197

CBJ #: B-9

HISTORIC NAME: John Olds Mansion

DATE(S): 1903

LOCATION: 113 W. 5th Street

LOT/BLOCK #: Lot 6 Block 20 Juneau Townsite

DESCRIPTION: 30'x46', 2-1/2 story structure, hip roof with three dormers; asphalt shingles, wood frame construction, bay window facing Calhoun Avenue; lapped siding, covered porch, full basement.

SIGNIFICANCE: John Olds, pioneer Juneau miner, came to Juneau December, 1880 with first party of miners. Entered the hotel business with his first establishment, the Franklin Hotel. Later replaced by the Occidental Hotel. Active in civic affairs, he helped organize the '87 Pioneers Association in 1907.

SOURCES: 11A; 12.

INVENTORY OF HISTORIC SITES AND STRUCTURES
City and Borough of Juneau

AHRS#: JUN-168

CBJ #: B-10

HISTORIC NAME: Davis House I

DATE(S): 1892-1912

LOCATION: 132 6th Street

LOT/BLOCK #: Lot FR-4 Block 29 Juneau Townsite

DESCRIPTION: One of series of houses constructed on 6th Street by J. Montgomery and Frances Davis between 1892-1912. All were similar in the following architectural details: 2-story, gable roof, wood frame construction - all similar with slight variation in interior floor plans. Constructed to either be rented or sold.

SIGNIFICANCE: The pioneer Juneau Davis family continues to be represented by the son of J. Montgomery and Frances, Trevor Davis. Both pioneer Montgomerys lived in Juneau over forty years, making contributions in business, art and community leadership. Davis was one of Juneau's early settlers and built a home at 202 6th Street in what was then a dense woods. There were no streets, lights or water and all lumber had to be carried to the building site. The Davis family built portions of 6th Street so that horse and wagons could reach their home. They bought and improved property nearby and added to the growth and development of Juneau.

SOURCES: 7; 17C.

AHRS#: JUN-172

CBJ #: B-11

HISTORIC NAME: Marshall House

DATE(S): 1913

LOCATION: 108 6th Street

LOT/BLOCK #: Lot FR-1 Block 29 Juneau Townsite

DESCRIPTION: 21'x32', 2-story, hip roof with dormers; wood shingles, wood frame construction, bay window, lapped siding, enclosed and open porch, full basement.

SIGNIFICANCE: Constructed for attorney, John B. Marshall. Marshall arrived in Juneau in 1911 to be stenographer for Royal B. Gunnison with whom he later formed a law partnership. U.S. Commissioner in Juneau and in 1921 appointed first Deputy Federal Prohibition Administrator for Alaska, Marshall was later assigned to Prohibition Enforcement Bureau in Washington, D.C.

SOURCES: 7; 14C, 5/27/13.

INVENTORY OF HISTORIC SITES AND STRUCTURES
City and Borough of Juneau

AHRS#: JUN-171

CBJ #: B-12

HISTORIC NAME: Marshall Flats

DATE(S): 1915

LOCATION: 609 Main Street

LOT/BLOCK #: Lot FR-1 Block 29 Juneau Townsite

DESCRIPTION: 24'x37', 2-story structure, hip roof, asphalt shingles, dormer facing Main Street; wood frame construction, lapped siding, bay window, full basement.

SIGNIFICANCE: Constructed by John B. Marshall, attorney, in both private and public law practice in Juneau from 1911-1930.

SOURCES: 4, p. 61; 7.

AHRS#: JUN-074

CBJ #: B-13

HISTORIC NAME: William Ebner House

DATE(S): 1895

LOCATION: 340 Franklin Street

LOT/BLOCK #: Lot 5 Block 9 Juneau Townsite

DESCRIPTION: 2-1/2 stories, gable roof, wood frame construction, wood siding, open porches with canopy, double hung windows, recent addition attached to original structure; full basement, concrete foundation.

SIGNIFICANCE: In 1890 Ebner came to Juneau to work for the Eastern Alaska Mining and Milling Company. Later he organized the Ebner Gold Mining Company, 1897-1907, and operated a 15-stamp mill near the first large falls of Gold Creek named for Ebner. Property was sold by later owners to Alaska Juneau Gold Mining Company. Ebner House has been commercial property for a number of years.

SOURCES: 5; 31, p. 18

INVENTORY OF HISTORIC SITES AND STRUCTURES
City and Borough of Juneau

AHRS#: Jun-193

CBJ #: B-14

HISTORIC NAME: Shattuck Building

DATE(S): 1934

LOCATION: 210 3rd Street


LOT/BLOCK #: Lot 1 Block 9 Juneau Townsite

DESCRIPTION: 45'x100', 2-story, flat roof, reinforced concrete, decorative banding, pilasters, decorative cornice, street canopy, vertical tongue-and-groove siding on portion of 1st story; concrete basement.

SIGNIFICANCE: Constructed for Allen Shattuck in 1933-34. Shattuck's father, Henry, founded the first life insurance company in Alaska in 1896. The business has operated continuously on this site for over 50 years.

SOURCES: 5; 7; 11C.

INVENTORY OF HISTORIC SITES AND STRUCTURES
City and Borough of Juneau



P.9

AHRS#: JUN-204

CBJ #: B-15

HISTORIC NAME: B. M. Behrends Bank/Post Office Building

DATE(S): 1914

LOCATION: 232 Seward Street

LOT/BLOCK #: Lot 5 Block 5 Juneau Townsite

DESCRIPTION: Bank: 39'x50' 1-story structure, flat roof, reinforced concrete, decorative cornice and columns facing Seward Street, full concrete basement. Post Office: 2-story structure, flat roof, reinforced roof, reinforced concrete, pilasters, street canopy, full concrete basement.

SIGNIFICANCE: B.M. Behrends came to Alaska in the summer of 1887 to prospect for gold. Arrived in Juneau later that year to manage store owned by John G. Brady, later Governor of Alaska. Eventually Behrends owned and operated a store which handled a variety of goods. When the Bank of Juneau failed in 1896, Behrends advertised he was in the banking business and the B.M. Behrends Bank has since operated continuously in this location.

SOURCES: 5; 11C.

INVENTORY OF HISTORIC SITES AND STRUCTURES
City and Borough of Juneau

AHRS#: JUN-260

CBJ#: B-16

HISTORIC NAME: Martin-Stevens House

DATE(S): circa 1900

LOCATION: . 515-517 North Franklin Street

LOT/BLOCK #: Lot FR-1 Block 24 Juneau Townsite

DESCRIPTION: 2-1/2 story, hip roof, composition shingles, wood frame construction, wood shingle siding, bay window looking out on roof, multi-pane fixed windows; covered porch entry to main floor; full basement, concrete foundation.

SIGNIFICANCE: Reportedly constructed in 1893 by local Juneau carpenter, Dave Martin, on site of present Capital School. Structure moved to its present location when original site was needed for construction of school in 1917.

SOURCES: 6; Martha Stevens/Trevor Davis, 2/18/78.

AHRS#: JUN-196

CBJ#: B-17

HISTORIC NAME: IOOF Silver Bow Lodge

DATE(S): 1906

LOCATION: 201-215 North Franklin Street

LOT/BLOCK #: Lot 1 Block 11 Juneau Townsite

DESCRIPTION: 48'x98', 2-story, flat roof, wood frame construction; wood shingle siding and stucco; partial concrete basement.

SIGNIFICANCE: Constructed by Juneau builder, Ed Ellingen in 1906. Silver Bow Lodge No. 2 IOOF met every Thursday in its hall located at 2nd and Franklin Streets. Officers in 1903 included Nels Anderson, W.W. Casey, John B. Denny, John Olds and A.W. Fox. In 1905-06 officers included Edward Hulburt, William Geddis and Stanley Mason.

SOURCES: 6; 7; 21; 32.

INVENTORY OF HISTORIC SITES AND STRUCTURES
City and Borough of Juneau

AHRS#: JUN-202

CBJ #: B-18

HISTORIC NAME: Christian Science Church

DATE(S): 1906

LOCATION: 430 Main Street


LOT/BLOCK #: Lot 5 Block 20 Juneau Townsite

DESCRIPTION: 32'x36', 1-story structure, intersecting gable roof; wood shingles, wood frame construction; arched stain glass windows; wood shake siding.

SIGNIFICANCE: Structure erected in 1906 by the Presbyterian Board of Missions on the north side of 5th Street. Building was sold to the Scottish Rite Masons who rented the building to the local Christian Science society. The Masons sold the lot to the city for a new school and gave the building to the Christian Scientists. Building moved to its present site and dedicated February 20, 1927.

SOURCES: 7; Alaska Historic Library Files.

INVENTORY OF HISTORIC SITES AND STRUCTURES
City and Borough of Juneau



P-10

AHRS#: JUN-149

CBJ #: B-19

HISTORIC NAME: George-Davis House

DATE(S): 1910

LOCATION: 526 Seward Street

LOT/BLOCK #: Lot 5 Block 22 Juneau Townsite

DESCRIPTION: 30'x33', 2-1/2 story structure, gable roof with dormers either side; wood shingles, wood frame construction; lapped siding, porch facing Seward Street; wood post foundation.

SIGNIFICANCE: Constructed by Henry Cole and Arthur Erskine for Martin George, chief draftsman for Surveyor General's office. George was the father of Wallis George, builder of Baranof Hotel. Later owned by Trevor and Carol Beery Davis.

SOURCES 6; 7; 10; 11A.

INVENTORY OF HISTORIC SITES AND STRUCTURES
City and Borough of Juneau

AHRS#: JUN-169

CBJ #: B-20

HISTORIC NAME: Mullen Mansion

DATE(S): 1925

LOCATION: 526 Main Street

LOT/BLOCK #: Lot 6, 7 & 8 Block 21 Juneau Townsite

DESCRIPTION: 31'x40', 2-1/2 story structure; complex roof, gambrel with intersecting gable; two dormers, asphalt shingles, wood frame construction; lapped siding, enclosed entryway, partial concrete basement.

SIGNIFICANCE: Located adjacent to the Behrends House on 5th and Main Streets, this house was constructed for Jack Mullen, local businessman and son-in-law of B.M. Behrends.

SOURCES: 7.

AHRS#: JUN-148

CBJ #: B-21

HISTORIC NAME: Skuse House

DATE(S): 1915

LOCATION: 609 Franklin Street

LOT/BLOCK #: Lot 1 Block 27 Juneau Townsite

DESCRIPTION: 24'x30', 1-1/2 story structure; gable roof with dormers facing 6th Street; asphalt shingles, wood frame construction; wood shake and wood shingle siding; enclosed entryways (2), full concrete basement.

SIGNIFICANCE: Constructed as residence for E.W. Petit, Juneau City Clerk in 1915. Owned by the Skuse family since 1920. The Skuse brothers worked at the Gastineau Mine together and later at the A.J. They were employed by the A.J. until it closed in 1944 and continued with the company until retirement.

SOURCES: 7; 25, p. 80.

INVENTORY OF HISTORIC SITES AND STRUCTURES
City and Borough of Juneau

AHRS#: JUN-194

CBJ #: B-22

HISTORIC NAME: MacKinnon Apartments

DATE(S): 1916

LOCATION: 236 3rd Street

LOT/BLOCK #: Lot 4 Block 9 Juneau Townsite

DESCRIPTION: 46'x104', 3-story structure; flat roof, wood frame construction; decorative cornice repeated above elaborate entryway; quoins on 3 corners, stucco, partial concrete basement.

SIGNIFICANCE: Constructed in 1916 by James MacKinnon, early Juneau pioneer and businessman. The original structure was the main apartment house, rear portion of building was added later.

SOURCES: 4, p. 60; 7.

AHRS#: JUN-160

CBJ #: B-23

HISTORIC NAME: Willis-Davis House

DATE(S): 1914

LOCATION: 114 E. 6th Street

LOT/BLOCK #: Lot 2 Block 29 Juneau Townsite

DESCRIPTION: 29'x36', 1-1/2 story structure; gable roof with dormer facing 6th Street; sheet metal roofing, wood frame construction; bay window, enclosed porch, lapped siding, partial concrete basement.

SIGNIFICANCE: Constructed in 1914 for J.R. Willis, Collector of Customs and Vice-President of the B.M. Behrends Bank. Purchased by Trevor and Carol Beery Davis in 1935.

SOURCES: 4, p. 107; 7.

INVENTORY OF HISTORIC SITES AND STRUCTURES
City and Borough of Juneau

AHRS#: JUN-075

CBJ #: B-24

HISTORIC NAME: William Garside House

DATE(S): 1895

LOCATION: 120 W. 6th Street

LOT/BLOCK #: Lot 1 Block 30 Juneau Townsite

DESCRIPTION: 3-story, frame construction, center gable, 2-story bay window on the front; straddle chimney, porch.

SIGNIFICANCE: Built in 1895 by the Garside brothers, one, surveyor of the town of Juneau and the other, a mining engineer. They were the original developers of the Perserverance, Alta and Jumbo lodes in Silver Bow Basin. Ore was packed out on burros and shipped to San Francisco until the brothers constructed the first Basin Road. In 1901 Perserverance property purchased from the brothers and consolidated into large mining operation.

SOURCES: 7; 10.

AHRS#: JUN-189

CBJ #: B-25

HISTORIC NAME: Ellingen-Rhodes Apartments

DATE(S): 1895

LOCATION: 336 3rd Street

LOT/BLOCK #: Lot 4 Block 10 Juneau Townsite

DESCRIPTION: 2-story, flat roof, wood frame construction, wood shake siding, elaborate entryway, partial concrete basement.

SIGNIFICANCE: Carpenters and builders, E. Ellingen and W. Rudolph, built a number of structures in Juneau. Constructed the Russian Orthodox Church, Elks Hall and St. Ann's Hospital. The structure originally housed Sully's Undertaking Parlour on first floor prior to conversion of the structure to apartments. Structure razed in 1985 for Alaska Federal Savings parking lot.

SOURCES: 5; 7.

INVENTORY OF HISTORIC SITES AND STRUCTURES
City and Borough of Juneau

AHRS#: JUN-142

CBJ #: B-26

HISTORIC NAME: Messerschmidt Building/Silver Bow Inn

DATE(S): 1914

LOCATION: 120 2nd Street


LOT/BLOCK #: Lot 2 Block 5 Juneau Townsite

DESCRIPTION: 2-story, flat roof, stressed concrete structure; hand formed tin roof; concrete overlaid with stucco; transom windows on 2nd story; vernacular storefront facade.

SIGNIFICANCE: Constructed by Gustave Messerschmidt in 1914 as his new bakery. He was listed as a baker in Juneau as early as 1903. The structure has been the site of various bakeries continuously since 1914.

SOURCES: 5; 17C, 4/9/14, 3/28/15; 21, (1903 ed.)

INVENTORY OF HISTORIC SITES AND STRUCTURES
City and Borough of Juneau



P-11

AHRS#: JUN-019

CBJ #: B-27

HISTORIC NAME: Governor's Mansion

DATE(S): 1913-1914

LOCATION: 716 Calhoun Avenue

LOT/BLOCK #: Block 32 Juneau Townsite

DESCRIPTION: 3-story, frame construction, 12,900 sq. ft. floor space, architecture "liberal" interpretation of New England Colonial.

SIGNIFICANCE: Although the capital of Alaska was officially moved from Sitka to Juneau in 1900, it was not until 1912 that \$40,000 was appropriated by the U.S. Congress for the construction of a residence for the Governor. Remodeled in 1969 and again in 1982-1983.

SOURCES: 7; 10, p. 22.

INVENTORY OF HISTORIC SITES AND STRUCTURES
City and Borough of Juneau

AHRS#: JUN-038

CBJ #: B-28

HISTORIC NAME: Alaska Statehood Site

DATE(S): 1959

LOCATION: 4th Street between Main Street and Calhoun Avenue

LOT/BLOCK #: Lot 3 Block 20 Juneau Townsite

DESCRIPTION: Strip of pavement with two flag poles located between Juneau Memorial Library and 5th Street. Site is partially surrounded by a stone wall at street level and extending up to the level of the lawn.

SIGNIFICANCE: Site of official United States of America 49-Star flag raising, July 4, 1959. At noon on this date the 49-Star flag and the Alaska flag were officially raised on this site with appropriate ceremonies. On July 4th following the admission of Alaska to the Union, the state's star was officially added to the American flag.

SOURCES: 7; Robert N. DeArmond Photograph, Alaska Historical Library.

AHRS#: JUN-078

CBJ #: B-29

HISTORIC NAME: J.M. Davis House

DATE(S): 1892


LOCATION: 202 6th Street

LOT/BLOCK #: Lot 1, 2 Block 28 Juneau Townsite


DESCRIPTION: 2-story, cross gable roof, bay windows on wings, closed porch, 3 grouped windows on front over porch; fish scale shingles on front exterior; frame construction, shingle siding.

SIGNIFICANCE: Occupied by J.M. Davis and his wife, Frances, a wealthy and talented artist who came from England to see and paint the Gold Rush. The Davis's made their home on 6th Street and over the years built a number of structures along the upper side of the street. Listed in the National Register of Historic Places.

SOURCES: 6; 7.



INVENTORY OF HISTORIC SITES AND STRUCTURES
City and Borough of Juneau



P.13

AHRS#: JUN-191

CBJ #: B-30

HISTORIC NAME: Alaska State Capitol Building/Territorial Federal Building

DATE(S): 1931

LOCATION: 120 4th Street


LOT/BLOCK #: Lot 0 Block 19 Juneau Townsite

DESCRIPTION: 5-story, brick faced reinforced concrete; lower face is Indiana limestone; four columns of portico and the interior trim are of light and dark Tokeen marble from quarries of Tokeen, Prince of Wales Island, Alaska.

SIGNIFICANCE: Appropriation by Congress in 1911 for purchase of site was adequate for purchase of half the chosen site for new building. Citizens of Juneau donated remaining funds and purchased remainder of site and presented it to the federal government. Building designed in offices of James A. Wetmore, Supervising Architect for federal government and constructed by N.P. Severin Company of Chicago.

SOURCES: 7; 30.

INVENTORY OF HISTORIC SITES AND STRUCTURES
City and Borough of Juneau



P-14

AHRS#: JUN-068 JUN-069 JUN-066 JUN-067

CBJ #: B-31

HISTORIC NAME: St. Ann's School, Church, Chancery, Hospital

DATE(S): 1890-1918

LOCATION: 400-430 5th Street

LOT/BLOCK #: Lots 1, 2, 3, 4, 5, 6, 7, 8 Block 25 Juneau Townsite

DESCRIPTION: Extensive complex of structures: church, school, chancery and hospital. All structures are of wood frame construction with wood shingle siding. Church and chancery: gable roof, wood shingles. Hospital and school: modified flat roof with wood shingles. All are examples of well maintained turn-of-the century architecture.

SIGNIFICANCE: The first Catholic Father arrived in Juneau in 1885 and immediately established a mission. Shortly thereafter, with the assistance of the Sisters of St. Ann, a Canadian teaching order, a school and hospital were established. The oldest building, dating from the 1890's is the chancery at 416 5th Street. The school on the corner of 5th and Harris was built around the turn-of-the-century and as a hospital but extensively remodeled in 1918 to be a school. In 1914, the Sisters built a larger hospital, which served as Juneau's main hospital until 1971.

SOURCES: 7; 10; 31.

INVENTORY OF HISTORIC SITES AND STRUCTURES
: City and Borough of Juneau

AHRS#: JUN-164

CBJ #: B-32

HISTORIC NAME: Jaeger House

DATE(S): 1912

LOCATION: 418 4th Street

LOT/BLOCK #: Lot 2 Block 16 Juneau Townsite

DESCRIPTION: 28'x49', 1-1/2 story structure, hip roof with numerous dormers; asphalt shingles, wood frame construction, wood shake siding, full concrete block basement.

SIGNIFICANCE: E.R. Jaeger arrived in Juneau in 1896 and started a laundry business which he operated until 1918. Associated with the building industry in Juneau with Claude Erickson and responsible for construction of Hotel Gastineau in 1914. Owned and developed a number of properties in downtown Juneau.

SOURCES: 7; 14C, 7/8/37.

AHRS#: JUN-186

CBJ #: B-33

HISTORIC NAME: Spickett Apartments

DATE(S): 1917

LOCATION: 315 5th Street

LOT/BLOCK #: Lot 7 Block 17 Juneau Townsite

DESCRIPTION: 2-1/2 story, rectangular structure, hip roof with dormer in front and rear; rear dormer extends the full width and length of building; wood frame, wood shake siding, full concrete basement.

SIGNIFICANCE: John. T. Spickett came to Juneau in 1896 as manager of theatrical troupe and returned in 1898 to live. He bought and ran the Franklin Hotel and was Postmaster of Juneau 1908-1912. Spickett opened Orpheum Theater in 1912 and took over Palace Theater in 1918.

SOURCES: 5; 7.

INVENTORY OF HISTORIC SITES AND STRUCTURES
City and Borough of Juneau

AHRS#: JUN-303

CBJ #: B-34

HISTORIC NAME: Davis House II

DATE(S): 1892-1912

LOCATION: 136 6th Street

LOT/BLOCK #: Lot FR-4 Block 29 Juneau Townsite

DESCRIPTION: One of series of houses constructed on 6th Street by J. Montgomery and Frances Davis between 1892-1912. All were similar in the following architectural details: 2-story, gable roof, wood frame construction - all similar with slight variation in building plans. Constructed to either be rented or sold.

SIGNIFICANCE: The pioneer Juneau Davis family continues to be represented by the son of J. Montgomery and Frances, Trevor Davis. Both pioneer Montgomerys lived in Juneau over forty years, making contributions in business, art and community leadership. Davis was one of Juneau's early settlers and built a home at 202 6th Street in what was then a dense woods. There were no streets, lights or water and all lumber had to be carried to the building site. The Davis family built portions of 6th Street so that horse and wagons could reach their home. They bought and improved property nearby and added to the growth and development of Juneau.

SOURCES: 7; 17C.

AHRS#: JUN-208

CBJ #: B-35

HISTORIC NAME: Davis House III

DATE(S): 1892-1912

LOCATION: 226 6th Street

LOT/BLOCK #: Lot 3 Block 28 Juneau Townsite

DESCRIPTION: One of series of houses constructed on 6th Street by J. Montgomery and Frances Davis between 1892-1912. All were similar in the following architectural details: 2-story, gable roof, wood frame construction - all similar with slight variation in building plans. Constructed to either be rented or sold.

SIGNIFICANCE: The pioneer Juneau Davis family continues to be represented by the son of J. Montgomery and Frances, Trevor Davis. Both pioneer Montgomerys lived in Juneau over forty years, making contributions in business, art and community leadership. Davis was one of Juneau's early settlers and built a

INVENTORY OF HISTORIC SITES AND STRUCTURES
City and Borough of Juneau

home at 202 6th Street in what was then a dense woods. There were no streets, lights or water and all lumber had to be carried to the building site. The Davis family built portions of 6th Street so that horse and wagons could reach their home. They bought and improved property nearby and added to the growth and development of Juneau.

SOURCES: 7; 17C.

AHRS#: JUN-304

CBJ #: B-36

HISTORIC NAME: Davis House IV

DATE(S): 1892-1912

LOCATION: 232 6th Street

LOT/BLOCK #: Lot FR-4 Block 28 Juneau Townsite

DESCRIPTION: One of series of houses constructed on 6th Street by J. Montgomery and Frances Davis between 1892-1912. All were similar in the following architectural details: 2-story, gable roof, wood frame construction - all similar with slight variation in building plans. Constructed to either be rented or sold.

SIGNIFICANCE: The pioneer Juneau Davis family continues to be represented by the son of J. Montgomery and Frances, Trevor Davis. Both pioneer Montgomerys lived in Juneau over forty years, making contributions in business, art and community leadership. Davis was one of Juneau's early settlers and built a home at 202 6th Street in what was then a dense woods. There were no streets, lights or water and all lumber had to be carried to the building site. The Davis family built portions of 6th Street so that horse and wagons could reach their home. They bought and improved property nearby and added to the growth and development of Juneau.

SOURCES: 7; 17C.

INVENTORY OF HISTORIC SITES AND STRUCTURES
City and Borough of Juneau

AHRS#: JUN-305

CBJ #: B-37

HISTORIC NAME: Davis House V

DATE(S): 1892-1912

LOCATION: 238 6th Street

LOT/BLOCK #: Lot FR-4 Block 28 Juneau Townsite

DESCRIPTION: One of series of houses constructed on 6th Street by J. Montgomery and Frances Davis between 1892-1912. All were similar in the following architectural details: 2-story, gable roof, wood frame construction - all similar with slight variation in building plans. Constructed to either be rented or sold.

SIGNIFICANCE: The pioneer Juneau Davis family continues to be represented by the son of J. Montgomery and Frances, Trevor Davis. Both pioneer Montgomerys lived in Juneau over forty years, making contributions in business, art and community leadership. Davis was one of Juneau's early settlers and built a home at 202 6th Street in what was then a dense woods. There were no streets, lights or water and all lumber had to be carried to the building site. The Davis family built portions of 6th Street so that horse and wagons could reach their home. They bought and improved property nearby and added to the growth and development of Juneau.

SOURCES: 7; 17C.

AHRS#: JUN-209

CBJ #: B-38

HISTORIC NAME: Davis House VI

DATE(S): 1892-1912

LOCATION: 312 6th Street

LOT/BLOCK #: Lot FR-2 Block 27 Juneau Townsite

DESCRIPTION: One of series of houses constructed on 6th Street by J. Montgomery and Frances Davis between 1892-1912. All were similar in the following architectural details: 2-story, gable roof, wood frame construction - all similar with slight variation in building plans. Constructed to either be rented or sold.

SIGNIFICANCE: The pioneer Juneau Davis family continues to be represented by the son of J. Montgomery and Frances, Trevor Davis. Both pioneer Montgomerys lived in Juneau over forty years, making contributions in business, art and community leadership. Davis was one of Juneau's early settlers and built a

INVENTORY OF HISTORIC SITES AND STRUCTURES
City and Borough of Juneau

AHRS#: JUN-306

CBJ #: B-39

HISTORIC NAME: Davis House VII

DATE(S): 1892-1912

LOCATION: 312A 6th Street

LOT/BLOCK #: Lot FR-2 Block 28 Juneau Townsite

DESCRIPTION: One of series of houses constructed on 6th Street by J. Montgomery and Frances Davis between 1892-1912. All were similar in the following architectural details: 2-story, gable roof, wood frame construction - all similar with slight variation in building plans. Constructed to either be rented or sold.

SIGNIFICANCE: The pioneer Juneau Davis family continues to be represented by the son of J. Montgomery and Frances, Trevor Davis. Both pioneer Montgomerys lived in Juneau over forty years, making contributions in business, art and community leadership. Davis was one of Juneau's early settlers and built a home at 202 6th Street in what was then a dense woods. There were no streets, lights or water and all lumber had to be carried to the building site. The Davis family built portions of 6th Street so that horse and wagons could reach their home. They bought and improved property nearby and added to the growth and development of Juneau.

SOURCES: 7; 17C.

AHRS#: JUN-307

CBJ #: B-40

HISTORIC NAME: Davis House VIII

DATE(S): 1892-1912

LOCATION: 312B 6th Street

LOT/BLOCK #: Lot FR-2 Block 27 Juneau Townsite

DESCRIPTION: One of series of houses constructed on 6th Street by J. Montgomery and Frances Davis between 1892-1912. All were similar in the following architectural details: 2-story, gable roof, wood frame construction - all similar with slight variation in building plans. Constructed to either be rented or sold.

SIGNIFICANCE: The pioneer Juneau Davis family continues to be represented by the son of J. Montgomery and Frances, Trevor Davis. Both pioneer Montgomerys lived in Juneau over forty years, making contributions in business, art and community leadership. Davis was one of Juneau's early settlers and built a

INVENTORY OF HISTORIC SITES AND STRUCTURES
City and Borough of Juneau

home at 202 6th Street in what was then a dense woods. There were no streets, lights or water and all lumber had to be carried to the building site. The Davis family built portions of 6th Street so that horse and wagons could reach their home. They bought and improved property nearby and added to the growth and development of Juneau.

SOURCES: 7; 17C.

AHRS#: JUN-185

CBJ #: B-41

HISTORIC NAME: Reck Apartments

DATE(S): 1915

LOCATION: 914 Calhoun Avenue

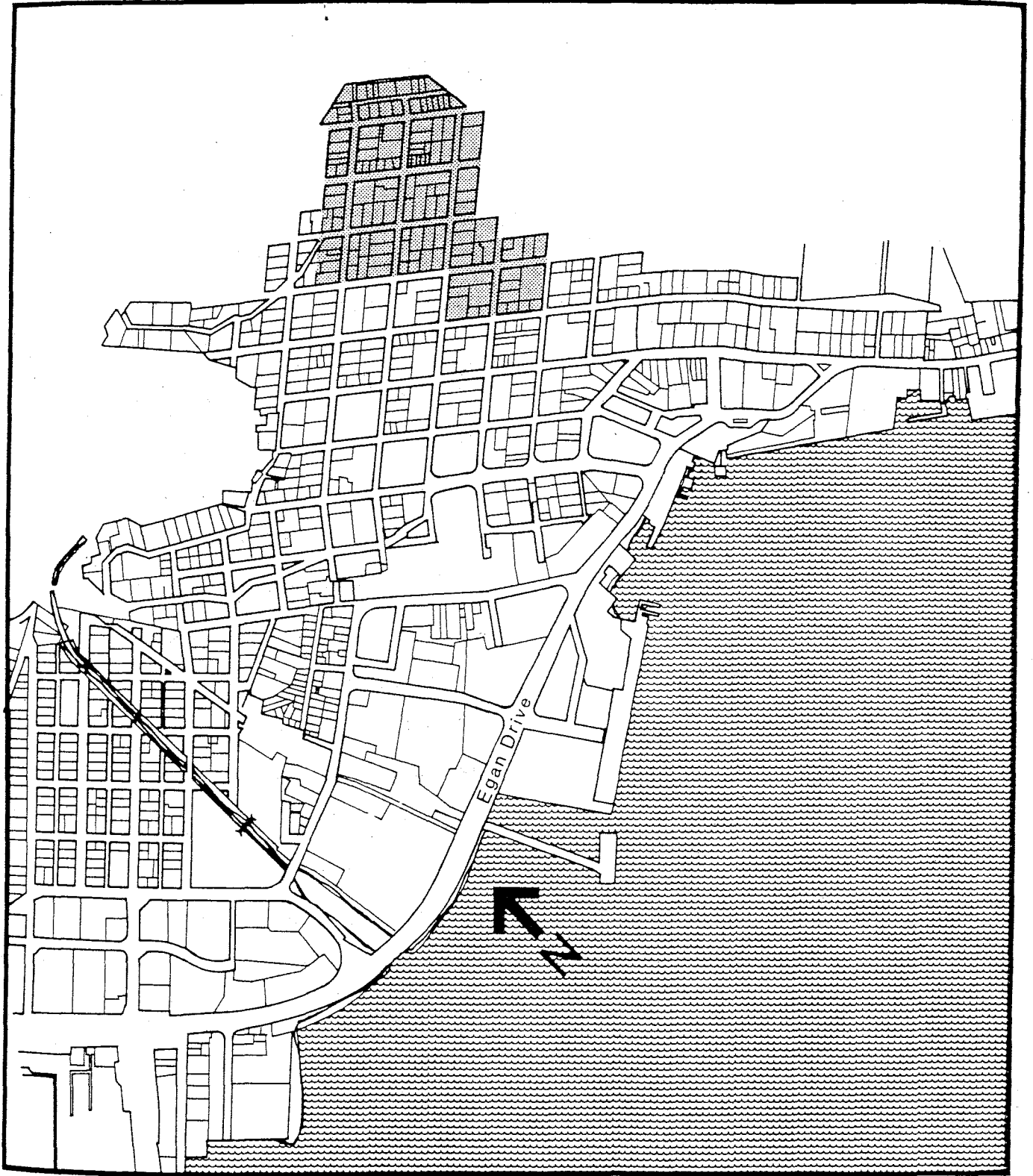
LOT/BLOCK #: Lot FR-3 Block 3 Gold Belt Addition

DESCRIPTION: 36'x48', 2-story, combination flat-hip roof, wood shingles, wood frame construction, wood shake siding, wood post foundation.

SIGNIFICANCE: Constructed for John Reck, manager of Alaska Meat Company, Vice President of First National Bank and mayor of Juneau, 1914-1915.

SOURCES: 5; 7.

City of Juneau Historic Neighborhoods



Starr Hill

STARR HILL
SITES/STRUCTURES

C-1	Campbell House	C-23	Harmon-Summers House
C-2	O'Meara House	C-24	Crondahl House
C-3	Nelson House I	C-25	Biggs House
C-4	Pond Mansion/Winn House	C-26	Distin-Dawes-Pelto House
C-5	Bergman Hotel	C-27	York-Bohm House I
C-6	Lund House I	C-28	York-Bohm House II
C-7	Lund House II	C-29	Behrends Bank House I
C-8	Nelson House II	C-30	Fries/Mine Workers House I
C-9	Thomas House	C-31	Fries/Mine Workers House II
C-10	Garster House	C-32	Fries/Mine Workers House III
C-11	Barrett House	C-33	Fries/Mine Workers House IV
C-12	Gemmill House	C-34	Fries/Mine Workers House V
C-13	Mitchell House	C-35	Fries/Mine Workers House VI
C-14	Emery Valentine House	C-36	Behrends Cabin I
C-15	Maloney House I	C-37	Behrends Cabin II
C-16	Maloney House II	C-38	Behrends Cabin III
C-17	Maloney House III	C-39	Behrends Cabin IV
C-18	Maloney House IV	C-40	Cashen House
C-19	Maloney House V	C-41	Church of the Holy Trinity
C-20	Maloney House VI	C-42	Milnes House
C-21	Maloney House VII	C-43	Thibodeaux House
C-22	John F. Maloney Mansion	C-44	Mead House

Starr Hill



INVENTORY OF HISTORIC SITES AND STRUCTURES
City and Borough of Juneau

AHRS#: JUN-261

CBJ #: C-1

HISTORIC NAME: Campbell House

DATE(S): if Lot 2: 1901 earlier, or 1915; if Lot 3: 1905 or 1906

LOCATION: 420 East 3rd Street

LOT/BLOCK #: Lot FR-3 Block 15 Juneau Townsite

DESCRIPTION: 1-story, wood frame structure, gable roof, composition shingles, wood shakes siding, double-hung windows, open porch, closed porch, wood post foundation.

SIGNIFICANCE: If Lot 2 was built on or before 1901, built or owned by the firm Koehler and James, operated by Juneau merchants Karl Koehler and Edmund James. This firm owned considerable real estate in Juneau. If Lot 3: built by W. J. Smith.

SOURCES: 11B, p 169; 17A, 8/2/84, Vol 1, No 41.

AHRS#: JUN-262

CBJ #: C-2

HISTORIC NAME: O'Meara House

DATE(S): 1905 or 1906

LOCATION: 424 East 3rd Street

LOT/BLOCK #: Lot FR-3 Block 15 Juneau Townsite

DESCRIPTION: 1-story, wood frame structure, gable roof, composition shingles, tongue-and-groove siding, double-hung windows, closed porch.

SIGNIFICANCE: The Decker Brothers, early Juneau merchants, owned the lot and a building on it in 1902. Current structure may have been built by W. L. Smith. The building was later owned by Ike O'Meara, who owned a house on 420 East 3rd Street.

SOURCES: 11A, p 13.

INVENTORY OF HISTORIC SITES AND STRUCTURES
City and Borough of Juneau

AHRS#: JUN-263

CBJ #: C-3

HISTORIC NAME: Nelson House I

DATE(S): Built 1913-1914

LOCATION: 426 & 428 East Street

LOT/BLOCK #: Lot 6 Block 107 Juneau Townsite

DESCRIPTION: 2-story, wood frame structure, gable composition roof, wood shake sidings, double-hung windows, built-in porch deck, closed porch, wood post foundation.

SIGNIFICANCE: Built by R. P. Nelson, a Juneau businessman who developed the Upper Starr Hill area. Nelson (1861-1928) arrived in Juneau in 1887. He ran a general merchandise business, a stationery store, and a system of springs on Mt. Roberts known as the Nelson Water Company. Nelson was the Juneau postmaster from 1896-1900, and served several terms on the City Council.

SOURCES: 11A; 17B, 12/26/28, Vol XXXIII, No 4980.

AHRS#: Jun-150

CBJ #: C-4

HISTORIC NAME: Pond Mansion/Winn House

DATE(S): 1899

LOCATION: 513 East Street

LOT/BLOCK #: Lot FR-1 Block 113 Juneau Townsite

DESCRIPTION: 2-story, wood frame structure, hip roof, metal shingles, dormer windows, wood shingle siding, bay window, double-hung windows, built-in open porch with risers; concrete foundation and partial basement.

SIGNIFICANCE: Built for E. Percy and Harriet Pond. Pond ran the Winter & Pond commercial photography studio and curio shop with his partner, Lloyd V. Winter, from 1893 to 1943. He was active in the Juneau Fire Department and the Elks Club. Winter & Pond photographs circulated nationwide. The house was purchased in 1919 or 1920 by Grover C. Winn, Juneau attorney and magistrate.

SOURCES: 7; 9, pp 51-52.

INVENTORY OF HISTORIC SITES AND STRUCTURES
City and Borough of Juneau

AHRS#: Jun-035

CBJ #: C-5

HISTORIC NAME: Bergmann Hotel

DATE(S): 1913, 1927.

LOCATION: 434 3rd Street

LOT/BLOCK #: Lot 4 Block 15 Juneau Townsite

DESCRIPTION: 3-story, wood frame structure, flat built-up roof, wood shingle exterior, double-hung windows, open porch, deck, risers, concrete foundation, full basement.

SIGNIFICANCE: Originally built by Mary E. Bergmann as a boarding house for miners. Listed on the National Register of Historic Places.

SOURCES: 5; 7.

AHRS#: Jun-264

CBJ#: C-6

HISTORIC NAME: Lund House I

DATE(S): 1902 or before, or 1913

ADDRESS: 504 Kennedy Street

LOT/BLOCK#: Lot FR-4 Block 113 Juneau Townsite

DESCRIPTION: 2-story, wood frame structure, metal gable roof, asbestos shakes exterior, casement windows, built-in closed porch, open porch, deck, concrete foundation.

SIGNIFICANCE: Owned and possibly built by John C. Lund, Jr. Lund was born in Stockholm, Sweden and came to Juneau in 1896 or 1898 as a boy of twelve. He worked for thirty years as printer at the Daily Alaska Empire, and owned real estate in Juneau. He died at St. Ann's Hospital in 1952.

SOURCES 17B, 10/20/52, Vol LXXX, No 12,252.

INVENTORY OF HISTORIC SITES AND STRUCTURES
City and Borough of Juneau

AHRS#: JUN-265

CBJ #: C-7

HISTORIC NAME: Lund House II

DATE(S): 1902 or before, or 1913

LOCATION: 510 Kennedy Street

LOT/BLOCK #: Lot FR-4 Block 113 Juneau Townsite

DESCRIPTION: 2-story, wood frame structure, enameled steel gable roof, asbestos shake exterior, built-in closed porch, closed porch, deck, concrete foundation.

SIGNIFICANCE: Owned and possibly built by John C. Lund, Jr. Lund was born in Stockholm, Sweden and came to Juneau in 1896 or 1898 as a boy of twelve. He worked for thirty years as a printer at the Daily Alaska Empire, and owned real estate in Juneau. He died at St. Ann's Hospital in 1952.

SOURCES: 17B, 10/20/52, Vol LXXX, No 12,252.

AHRS#: JUN-266

CBJ #: C-8

HISTORIC NAME: Nelson House II

DATE(S): 1914

LOCATION: 510 6th Street

LOT/BLOCK #: Lot 1 Block 109 Juneau Townsite

DESCRIPTION: 2-story, wood frame structure, hip roof with wood shingles; wood shake exterior, gable former windows, double-hung windows, concrete foundation, built-in open porch, built-in glazed porch, open porch, closed porch, carport, full basement.

SIGNIFICANCE: Built by R. P. Nelson, a Juneau businessman who developed the Upper Starr Hill area. Nelson (1861-1928) arrived in Juneau in 1887. He ran a general merchandise business, a stationery store, and a system of springs on Mt. Roberts known as the Nelson Water Company. Nelson was the Juneau postmaster from 1896-1900, and served several terms on the City Council.

SOURCES: 11A; 17E, 12/26/28, Vol XXXIII, No 4980.

INVENTORY OF HISTORIC SITES AND STRUCTURES
City and Borough of Juneau

AHRS#: JUN-267

CBJ #: C-9

HISTORIC NAME: Thomas House

DATE(S): 1903, 1916 or 1931 (Not evident in photograph dated 1921-1929.)

LOCATION: 440 Kennedy Street

LOT/BLOCK #: Lot 5 Block 114 Juneau Townsite

DESCRIPTION: 1-1/2 story, wood frame structure, gable roof with composition shingles; bevel siding, double-hung windows, two closed porches, two decks, partial basement, concrete foundation.

SIGNIFICANCE: One of earliest houses built on Starr Hill on street named for Daniel Kennedy who arrived in Juneau in 1881. Kennedy was appointed town watchman and night constable in 1883. In 1892 Kennedy followed the coal strike to Katchemack Bay but returned to Juneau to live permanently in 1894.

SOURCES: 24, PCA-60.

AHRS#: JUN-268

CBJ #: C-10

HISTORIC NAME: Garster House

DATE(S): 1908, 1913, or post-1921 (Not evident in photograph dated 1921-1929)

LOCATION: 418 Kennedy Street

LOT/BLOCK #: Lot 4 Block 114 Juneau Townsite

DESCRIPTION: 1-1/2 story, wood frame structure, gable roof with wood shingles; wood shake sidings, double-hung windows, closed porch, full basement, concrete foundation.

SIGNIFICANCE: Owned by William R. and Caroline Garster from 1916 to 1935 or later. William Garster was born in Limerick, Scotland in 1872 and came to Juneau in 1900. For years he managed the Juneau Liquor Company. During Prohibition, he served as Deputy United States Marshal. Garster was a Steward at the Elks Club, having joined the Juneau Chapter in 1908.

SOURCES: 17B, 3/31/44, Vol XLI, No 9614; 24, PCA-60.

INVENTORY OF HISTORIC SITES AND STRUCTURES
City and Borough of Juneau

AHRS#: JUN-269

CBJ #: C-11

HISTORIC NAME: Barrett House

DATE(S): 1928

LOCATION: 433 4th Street

LOT/BLOCK #: Lot 5 Block 15 Juneau Townsite

DESCRIPTION: 2-story, wood frame structure, gable roof with composition shingles; tongue-and-groove siding, double-hung windows, open porch, glazed porch, deck, wood post foundation.

SIGNIFICANCE: Built by John Green, manager of the adjacent Bergman Hotel. Green opened the Bergmann Dining Room in a new building "at Harris near 4th" in April 1927. When he sold the Hotel and Dining Hall to N. G. Nelson in 1931, he also sold him the lot, building and garage at 433 Fourth Street.

SOURCES: 17B, 4/13/27, 10/16/31.

AHRS#: JUN-270

CBJ #: C-12

HISTORIC NAME: Gemmell House

DATE(S): 1902 or earlier, or 1915

LOCATION: 414 3rd Street

LOT/BLOCK #: Lot 7 Block 14 Juneau Townsite

DESCRIPTION: 1-1/2 story, wood frame structure, insulated gable roof with shingles; wood shingle sidings, attic, gable dormer window, casement windows, open porch, glazed porch, garage, full basement, concrete foundation.

SIGNIFICANCE: If 1902 or earlier, owned by Juneau merchants, Karl Koehler and Edmund James. Koehler sold his interest in the firm Koehler and James 1899. The firm sold this property and that at 420 3rd Street in 1905.

SOURCES: 11A, p 169; 17A, 8/2/94, Vol 1, No 41.

INVENTORY OF HISTORIC SITES AND STRUCTURES
City and Borough of Juneau

AHRS#: JUN-271

CBJ #: C-13

HISTORIC NAME: Mitchell House

DATE(S): 1902 or earlier, or 1915

LOCATION: 715 6th Street

LOT/BLOCK #: Lot 7 Block 120 Juneau Townsite

DESCRIPTION: 1-1/2 story, wood frame structure, enamel metal gable roof; shake siding exterior, double-hung windows, closed porch, open porch, deck, partial basement, concrete and wood post foundation.

SIGNIFICANCE: Owned from 1915 to 1923 by E. R. Jaeger (1867-1937), who arrived in Juneau in 1895. He established the Alaska Steam Laundry, which he ran until 1919. He built and owned many residential and commercial buildings in Juneau. Jaeger served on the Juneau City Council for several terms, and was a charter member of the Juneau Elks Club.

SOURCES: 17B, 7/8/37, Vol L, No 7530.

AHRS#: JUN-157

CBJ #: C-14

HISTORIC NAME: Emery Valentine House

DATE(S): 1895 or 1898

LOCATION: 526 5th Street

LOT/BLOCK #: Lot 3 Block 108 Juneau Townsite

DESCRIPTION: 1-1/2 story, wood frame structure, hip and gable roof with composition shingles; attic, hip gable dormer window, two bay windows, lapped bevel siding, open porch, closed porch, carport, shed, partial basement, concrete foundation.

SIGNIFICANCE: Built or owned by Emery Valentine, who arrived in Juneau in 1886 and operated a jewelry store and assay office. Valentine established the Board of Public Safety and served as its chairman for five years. He was Mayor of Juneau for six terms, and also helped found the Juneau Fire Department. He built the Valentine Building in Juneau as well as wharves in Juneau and Skagway.

SOURCES: 10, pp 4, 15; 17B, 5/12/28, Vol XXXII, No 4788; 17D 11/20, pp 21-22.

INVENTORY OF HISTORIC SITES AND STRUCTURES
City and Borough of Juneau

AHRS#: JUN-272

CBJ #: C-15

HISTORIC NAME: Maloney House I

DATE(S): 1897, 1908 or 1914

LOCATION: 535 Harris Street

LOT/BLOCK #: Lot FR-8 Block 108 Juneau Townsite

DESCRIPTION: 1-story, wood frame structure, hip roof with composition shingles; stucco exterior, bay windows, double-hung windows, open porch, risers, partial basement, concrete foundation.

SIGNIFICANCE: Owned by J. F. Maloney (1857-1919), an attorney who came to Juneau in the late 1880's. Maloney invested in the mining and cannery industries, the Alaska Electric Light and Power Company, Juneau Cold Storage Company, and other enterprises. He also developed much real estate. He served on the first Juneau City Council in 1900, and was mayor in 1907.

SOURCES: 10, p 22; 15, MS 40.

AHRS#: JUN-273

CBJ#: C-16

HISTORIC NAME: Maloney House II

DATE(S): c. 1895, 1908, 1911 or 1913

ADDRESS: 534 East Street

LOT/BLOCK #: Lot FR-5 Block 108 Juneau Townsite

DESCRIPTION: 1-story, wood frame structure, composition hip roof, stucco exterior, casement windows, built-in closed porch, closed porch, open porch, garage, partial basement, concrete foundation.

SIGNIFICANCE: Owned by J. F. Maloney (1857-1919), an attorney who came to Juneau in the late 1880's. Maloney invested in the mining and cannery industries, the Alaska Electric Light and Power Company, Juneau Cold Storage Company, and other enterprises. He also developed much real estate. He served on the first Juneau City Council in 1900, and was mayor in 1907.

SOURCES: 10, p 22; 15, MS 40.

INVENTORY OF HISTORIC SITES AND STRUCTURES
City and Borough of Juneau

AHRS#: JUN-274

CBJ #: C-17

HISTORIC NAME: Maloney House III

DATE(S): c. 1895 or 1911

LOCATION: 517 6th Street

LOT/BLOCK #: Lot FR-6 Block 108 Juneau Townsite

DESCRIPTION: 1-story, wood frame structure, hip roof with composition shingles; stucco exterior, shed-type dormer windows, casement windows, open porch, closed porch, risers, partial basement, concrete foundation.

SIGNIFICANCE: Owned by J. F. Maloney (1857-1919), an attorney who came to Juneau in the late 1880's. Maloney invested in the mining and cannery industries, the Alaska Electric Light and Power Company, Juneau Cold Storage Company, and other enterprises. He also developed much real estate. He served on the first Juneau City Council in 1900, and was mayor in 1907.

SOURCES: 10, p 22; 15, MS 40.

AHRS#: JUN-275

CBJ #: C-18

HISTORIC NAME: Maloney House IV

DATE(S): Pre-1901

LOCATION: 534 5th Street

LOT/BLOCK #: Lot 4 Block 108 Juneau Townsite

DESCRIPTION: 1-story, wood frame structure hip roof with composition shingles; stucco exterior, bay window, double-hung windows, open porch, wood risers, garage, partial basement, concrete foundation.

SIGNIFICANCE: Owned by J. F. Maloney (1857-1919), an attorney who came to Juneau in the late 1880's. Maloney invested in the mining and cannery industries, the Alaska Electric Light and Power Company, Juneau Cold Storage Company, and other enterprises. He also developed much real estate. He served on the first Juneau City Council in 1900, and was Mayor in 1907.

SOURCES: 10, p 22; 15, MS 40.

INVENTORY OF HISTORIC SITES AND STRUCTURES
City and Borough of Juneau

AHRS#: JUN-276

CBJ #: C-19

HISTORIC NAME: Maloney House V

DATE(S): c. 1895

LOCATION: 523 Harris Street

LOT/BLOCK #: Lot 7 Block 108 Juneau Townsite

DESCRIPTION: 1-story, wood frame structure, gable roof with composition shingles; attic added in 1976, wood shingle exterior, double-hung windows, closed porch, deck, concrete foundation.

SIGNIFICANCE: Owned by J. F. Maloney (1857-1919), an attorney who came to Juneau in the late 1880's. Maloney invested in the mining and cannery industries, the Alaska Electric Light and Power Company, Juneau Cold Storage Company, and other enterprises. He also developed much real estate. He served on the first Juneau City Council in 1900, and was mayor in 1907.

SOURCES: 10, p 22; 15, MS 40.

AHRS#: JUN-277

CBJ #: C-20

HISTORIC NAME: Maloney House VI

DATE(S): Pre-1901 or 1911

LOCATION: 528 East Street

LOT/BLOCK #: Lot FR-5 Block 108 Juneau Townsite

DESCRIPTION: 1-story, wood frame structure, gable roof with shingles; paneled siding exterior, casement windows, open porch, garage, partial basement, concrete foundation.

SIGNIFICANCE: Owned by J. F. Maloney (1857-1919), an attorney who came to Juneau in the late 1880's. Maloney invested in the mining and cannery industries, the Alaska Electric Light and Power Company, Juneau Cold Storage Company, and other enterprises. He also developed much real estate. He served on the first Juneau City Council in 1900, and was Mayor in 1907.

SOURCES: 10, p 22; 15, MS 40.

INVENTORY OF HISTORIC SITES AND STRUCTURES
City and Borough of Juneau

AHRS#: JUN-278

CBJ #: C-21

HISTORIC NAME: Maloney House VII

DATE(S): late 1890's

LOCATION: 512 5th Street

LOT/BLOCK #: Lot 2 Block 108 Juneau Townsite

DESCRIPTION: 1-story, wood frame structure, intersecting gable roof with composition shingles; beveled siding and stucco exterior; casement windows, open porch, risers, garage, partial basement.

SIGNIFICANCE: Owned by J. F. Maloney (1857-1919), an attorney who came to Juneau in the late 1880's. Maloney invested in the mining and cannery industries, the Alaska Electric Light and Power Company, Juneau Cold Storage Company, and other enterprises. He also developed much real estate. He served on the first Juneau City Council in 1900, and was Mayor in 1907.

SOURCES: 10, p 22; 15, MS 40.

AHRS#: JUN-077

CBJ #: C-22

HISTORIC NAME: John F. Maloney Mansion

DATE(S): late 1890's

LOCATION: 504 5th Street

LOT/BLOCK #: Lot 1 Block 108 Juneau Townsite

DESCRIPTION: 2-story, wood frame structure divided into apartment units; hip and intersecting gable roof with composition shingles; stucco exterior, attic, shed-type dormer, bay window, double-hung windows, two open porches, concrete foundation, basement, garage.

SIGNIFICANCE: Residence of John F. Maloney (1857-1919), an attorney who came to Juneau in the late 1880's. Maloney invested in the mining and cannery industries, the Alaska Electric Light and Power Company, Juneau Cold Storage Company, and other enterprises. He also developed much real estate. He served on the first Juneau City Council in 1900, and was Mayor in 1907.

SOURCES; 10, p 22; 15, MS 40.

INVENTORY OF HISTORIC SITES AND STRUCTURES
City and Borough of Juneau



P.15

AHRS#: JUN-156

CBJ #: C-23

HISTORIC NAME: Harmon-Summers House

DATE(S): c. 1899

LOCATION: 604 5th Street

LOT/BLOCK #: Lot FR-1 Block 113 Juneau Townsite

DESCRIPTION: 2-story, wood frame structure, intersecting ridge gable roof with composition shingles; tongue-and-groove wood shingle exterior; bay window, casement windows, closed porch, partial concrete basement, concrete and wood post foundation.

SIGNIFICANCE: Built for or owned by W. T. Summers, President, First National Bank, or C. M. Summers, Cashier, First National Bank.

SOURCES: 10, p 15; 21, 1907-1908, p 502.

INVENTORY OF HISTORIC SITES AND STRUCTURES
City and Borough of Juneau

AHRS#: JUN-279

CBJ #: C-24

HISTORIC NAME: Crondahl House

DATE(S): c. 1902 or earlier

LOCATION: 626 5th Street

LOT/BLOCK #: Lot 3 Block 113 Juneau Townsite

DESCRIPTION: 1-story, wood frame structure, gable roof with wood shingles; asbestos and wood shake siding exterior; shed-type dormer windows, casement windows, two open porches, closed porch, two decks, risers, partial basement, concrete block foundation.

SIGNIFICANCE: Owned by John C. Lund, Jr. Lund was born in Stockholm, Sweden and came to Juneau in 1896 or 1898 as a boy of twelve. He worked for thirty years as a printer at the Daily Alaska Empire, and owned real estate in Juneau. He died at St. Ann's Hospital in 1952.

SOURCES: 17B, 10/20/52, Vol LXXX, No 12,252.

AHRS#: JUN-280

CBJ #: C-25

HISTORIC NAME: Biggs House

DATE(S): Front built pre-1900

LOCATION: 423 East Street

LOT/BLOCK #: Lot 7 Block 114 Juneau Townsite

DESCRIPTION: 1-1/2 story, wood frame structure, gable roof with composition shingles; wood shake exterior, shed-type dormer window, gable-type dormer window, bay window, double-hung windows, two built-in closed porches; risers, partial basement, concrete foundation.

SIGNIFICANCE: Owned by Biggs family since 1905.

SOURCES: Date provided by Nell C. Biggs, 7/22/1985

INVENTORY OF HISTORIC SITES AND STRUCTURES
City and Borough of Juneau

AHRS#: JUN-166

CBJ #: C-26

HISTORIC NAME: Distin-Dawes-Pelto House

DATE(S): 1903

LOCATION: 529 East Street

LOT/BLOCK #: Lot 7 Block 113 Juneau Townsite

DESCRIPTION: 26'x40', 2-story, frame structure, gable roof with composition shingles; asbestos shakes exterior, double-hung windows, bay window, two open porches, closed porch, risers, full basement, concrete foundation.

SIGNIFICANCE: Reportedly the home of General William L. Distin, Surveyor-General of Alaska. In the fall of 1906 Distin moved the records, papers and furnishings of the Governor's Office from Sitka to Juneau and established the capital of Juneau from 1915-1946. Dawes was a flight surgeon for the Department of Commerce in 1934, president of the Territorial Board of Medical Examiners, and was elected Alaska's Doctor of the Year in 1921. Served in Alaska Territorial Senate from 1947-1951. Owned by Maurice and Joan Pelto for over twenty years.

SOURCES: 4, p 22; 5, People, Vol I; 6; 7.

AHRS#: JUN-281

CBJ #: C-27

HISTORIC NAME: York-Bohm House I

DATE(S): 1902 or earlier, or 1933

LOCATION: 411 Harris Street

LOT/BLOCK #: Lot FR-2 (rear) Block 107 Juneau Townsite

DESCRIPTION: 1-story, wood frame structure; hip roof with composition shingles; wood shingle siding exterior, double-hung windows, glazed porch, deck, wood post foundation.

SIGNIFICANCE: Owned by James A. York from 1913 to 1926. York (1862-1946), a miner who specialized in development work, lived in the Juneau area for over 40 years. He was employed in the Thane, Treadwell and Alaska Juneau Gold Mining Company mines. Charles Bohm (1860-1943), who purchased the property in 1926, operated the Sentinel Island lighthouse. He came to Alaska in 1897.

SOURCES: 17B, 1/14/46, Vol LXVI, No 10,167; 17B, 3/29/43, Vol LX, No 9303.

INVENTORY OF HISTORIC SITES AND STRUCTURES
City and Borough of Juneau

AHRS#: JUN-282

CBJ #: C-28

HISTORIC NAME: York-Bohm House II

DATE(S): 1902 or earlier, or 1933

LOCATION: 417 Harris Street

LOT/BLOCK #: Lot FR-2 (front) Block 107 Juneau Townsite

DESCRIPTION: 1-story, wood frame structure; aluminum hip roof, wood shakes exterior, dormer, casement windows, two glazed porches, deck, full basement, concrete foundation.

SIGNIFICANCE: Owned by James A. York from 1913 to 1926. York (1862-1946), a miner who specialized in development work, lived in the Juneau area for over 40 years. He was employed in the Thane, Treadwell and Alaska Juneau Gold Mining Company mines. Charles Bohm (1860-1943), who purchased the property in 1926, operated the Sentinel Island lighthouse. He came to Alaska in 1897.

SOURCES: 17B, 1/14/46, Vol LXVI, No 10,167; 17B, 3/29/1943, Vol LX, No 9303.

AHRS#: JUN-283

CBJ #: C-29

HISTORIC NAME: Behrends Bank House I

DATE(S): 1914

LOCATION: 516 3rd Street


LOT/BLOCK #: Lot 1A Block 106 Juneau Townsite

DESCRIPTION: 1-story, wood frame structure; metal gable roof, wood shingle siding, double-hung windows, two open porches, closed porch, wood post foundation.

SIGNIFICANCE: Owned by B. M. Behrends or Behrends Bank from 1925 through 1935 or longer.

SOURCES: 6.

INVENTORY OF HISTORIC SITES AND STRUCTURES
City and Borough of Juneau



P-16

AHRS#: JUN-312

CBJ #: C-30

HISTORIC NAME: Fries/Mine Workers House I

DATE(S): c. 1914, but prior to May 22, 1914.

LOCATION: 535 Kennedy Street

LOT/BLOCK #: Lot FR-8 Block 120 Juneau Townsite

DESCRIPTION: 1-1/2 story, wood frame structure; gable roof with wood shingles; wood shake exterior, double-hung windows, casement windows, built-in closed porch, risers, partial basement, concrete foundation.

SIGNIFICANCE: One of the row of houses known as the C. W. Fries cottages, probably built for miners. The lot or a portion thereof was owned by E. R. Jaeger from 1908-1927. He established the Alaska Steam Laundry, and built and owned many residential and commercial buildings in Juneau. Jaeger served on the Juneau City Council for several terms.

SOURCES: 17B, 5/22/14, Vol IV, No 474; 17B, 7/8/37, Vol L, No 7530.

INVENTORY OF HISTORIC SITES AND STRUCTURES
City and Borough of Juneau

AHRS#: JUN-311

CBJ #: C-31

HISTORIC NAME: Fries/Mine Workers House II.

DATE(S): c. 1914, but prior to May 22, 1914.

LOCATION: 525 Kennedy Street

LOT/BLOCK #: Lot FR-8, Block 120 Juneau Townsite

DESCRIPTION: 1-1/2 story, wood frame structure; gable roof with composition shingles; wood shakes exterior, double-hung window, open porch, glazed porch, two decks, risers, garage, partial basement, concrete foundation.

SIGNIFICANCE: One of the row of houses known as the C. W. Fries cottages, probably built for miners. The lot or a portion thereof was owned by E. R. Jaeger from 1908-1927. He established the Alaska Steam Laundry, and built and owned many residential and commercial buildings in Juneau. Jaeger served on the Juneau City Council for several terms.

SOURCES: 17B, 5/22/1914, Vol. IV, No. 474; 17B, 7/8/1937, Vol. L, No. 7530.

AHRS#: JUN-310

CBJ #: C-32

HISTORIC NAME: Fries/Mine Workers House III.

DATE(S): c. 1914, but prior to May 22, 1914.

LOCATION: 523 Kennedy Street

LOT/BLOCK #: Lot FR-8 Block 120 Juneau Townsite

DESCRIPTION: 1-1/2 story, wood frame structure; gable roof with composition shingles; aluminum siding, two decks, risers, partial basement, concrete foundation.

SIGNIFICANCE: One of the row of houses known as the C. W. Fries cottages, probably built for miners. The lot or a portion thereof was owned by E. R. Jaeger from 1908-1927. He established the Alaska Steam Laundry, and built and owned many residential and commercial buildings in Juneau. Jaeger served on the Juneau City Council for several terms.

SOURCES: 17B, 5/22/1914, Vol. IV, No 474; 17B, 7/8/1937, Vol. L, No. 7530.

INVENTORY OF HISTORIC SITES AND STRUCTURES
City and Borough of Juneau

AHRS#: JUN-309

CBJ #: C-33

HISTORIC NAME: Fries/Mine Workers House IV.

DATE(S): c. 1914, but prior to May 22, 1914.

LOCATION: 517 Kennedy Street

LOT/BLOCK #: Lot FR-1 Block 120 Juneau Townsite

DESCRIPTION: 1-1/2 story, wood frame structure; gable roof with composition shingles; wood shakes siding exterior; built-in glazed porch, garage, concrete foundation, full basement.

SIGNIFICANCE: One of the row of houses known as the C. W. Fries cottages, probably built for miners. Portions of the lot were owned from 1914-1926 by Arthur Riendeau, a miner who worked for the Ebner Mine in Silver Bow Basin in 1903 after working at the Treadwell Mine. He served as Mine Superintendent at the Alaska Juneau Gold Mining Company from 1924-1949.

SOURCES: 17B, 5/22/1914, Vol. IV, No. 474; 17B, 1/3/1949, Vol. LXXII, No. 11,083.

AHRS#: JUN-308

CBJ #: C-34

HISTORIC NAME: Fries/Mine Workers House V.

DATE(S): c. 1914, but prior to May 22, 1914.

LOCATION: 511 Kennedy Street

LOT/BLOCK #: Lot FR-1 Block 120 Juneau Townsite

DESCRIPTION: 1-1/2 story, wood frame structure; gable roof with composition roll covering; wood shakes exterior, double-hung windows, open porch, glazed porch, deck, risers, partial basement, concrete foundation.

SIGNIFICANCE: One of the row of houses known as the C. W. Fries cottages, probably built for miners. Portions of the lot were owned from 1914-1926 by Arthur Riendeau, a miner who worked for the Ebner Mine in Silver Bow Basin in 1903 after working at the Treadwell Mine. He served as Mine Superintendent at the Alaska Juneau Gold Mining Company from 1924-1949.

SOURCES: 17B, 5/22/1914, Vol. IV, No. 474; 17B, 1/3/1949, Vol. LXXII, No. 11,083.

INVENTORY OF HISTORIC SITES AND STRUCTURES
City and Borough of Juneau

AHRS#: JUN-163

CBJ #: C-35

HISTORIC NAME: Fries/Mine Workers House VI.

DATE(S): c. 1914, but prior to May 22, 1984. Interior rebuilt 1982-1983.

LOCATION: 501 Kennedy Street

LOT/BLOCK #: Lot FR-1 Block 120 Juneau Townsite

DESCRIPTION: 1-1/2 story, wood frame structure; gable roof with composition shingles; vertical siding exterior, double-hung windows, open porch, closed porch, risers, concrete foundation.

SIGNIFICANCE: One of the row of houses known as the C. W. Fries cottages, probably built for miners. Portions of the lot were owned from 1914-1926 by Arthur Riendeau, a miner who worked for the Ebner Mine in Silver Bow Basin in 1903 after working at the Treadwell Mine. He served as Mine Superintendent at the Alaska Juneau Gold Mining Company from 1924-1949.

SOURCES: 17B, 5/22/1914, Vol. IV, No. 474; 17B, 1/3/1949, Vol. LXXII, No. 11,083.

AHRS#: JUN-284

CBJ #: C-36

HISTORIC NAME: Behrends Cabin I.

DATE(S): c. 1915

LOCATION: 421 Kennedy Street

LOT/BLOCK #: Lot FR-8 Block 119 Juneau Townsite

DESCRIPTION: 1-story, wood frame structure; gable roof with composition shingles; vertical cedar siding exterior; attic, deck, risers, partial basement, concrete block foundation.

SIGNIFICANCE: One of cabins owned by the B. M. Behrends Company, probably built for mine workers. B. M. Behrends (1862-1936) came to Juneau in 1887. He ran a general store and bank and owned and developed real estate. He served on the Juneau City Council in 1900 and 1901, and served several terms at the City Treasurer. The B. M. Behrends Company was incorporated in 1904.

SOURCES: 5, "Kennedy St. Houses"; 11A, pp. 7-8.

INVENTORY OF HISTORIC SITES AND STRUCTURES
City and Borough of Juneau

AHRS#: JUN-285

CBJ #: C-37

HISTORIC NAME: Behrends Cabin II.

DATE(S): c. 1915

LOCATION: 431 Kennedy Street

LOT/BLOCK #: Lot FR-8 Block 119 Juneau Townsite

DESCRIPTION: 1-story, wood frame structure; gable roof with composition shingles, tongue-and-groove siding, attic, casement windows, closed porch, open porch, patio, risers, full basement, concrete foundation.

SIGNIFICANCE: One of cabins owned by the B. M. Behrends Company, probably built for mine workers. B. M. Behrends (1862-1936) came to Juneau in 1887. He ran a general store and bank and owned and developed real estate. He served on the Juneau City Council in 1900 and 1901, and served several terms as the City Treasurer. The B. M. Behrends Company was incorporated in 1904.

SOURCES: 5, "Kennedy St. Houses"; 11A, pp. 7-8.

AHRS#: JUN-286

CBJ #: C-38

HISTORIC NAME: Behrends Cabin III.

DATE(S): c. 1915

LOCATION: 435 Kennedy Street

LOT/BLOCK #: Lot FR-8 Block 119 Juneau Townsite

DESCRIPTION: 1-story, wood frame structure; gable roof with metal over shingles; tongue-and-groove and shakes; attic, double-hung windows, closed porch, glazed porch, risers, partial basement, wood-post foundation.

SIGNIFICANCE: One of cabins owned by the B. M. Behrends Company, probably built for mine workers. B. M. Behrends (1862-1936) came to Juneau in 1887. He ran a general store and bank and owned and developed real estate. He served on the Juneau City Council in 1900 and 1901, and served several terms as the City Treasurer. The B. M. Behrends Company was incorporated in 1904.

SOURCES: 5, "Kennedy St. Houses"; 11A, pp. 7-8.

INVENTORY OF HISTORIC SITES AND STRUCTURES
City and Borough of Juneau

AHRS#: JUN-287

CBJ #: C-39

HISTORIC NAME: Behrends Cabin IV.

DATE(S): c. 1915

LOCATION: 439 Kennedy Street

LOT/BLOCK #: Lot FR-8 Block 119 Juneau Townsite

DESCRIPTION: 1-story, wood frame structure; metal covered gable roof, machine shake siding exterior; attic, glazed porch, partial basement, treated wood-post foundation.

SIGNIFICANCE: One of cabins owned by the B. M. Behrends Company, probably built for mine workers. B. M. Behrends (1862-1936) came to Juneau in 1887. He ran a general store and bank and owned and developed real estate. He served on the Juneau City Council in 1900 and 1901, and served several terms as the City Treasurer. The B. M. Behrends Company was incorporated in 1904.

SOURCES: 5, " Kennedy St. Houses"; 11A, pp. 7-8.

AHRS#: JUN-288

CBJ #: C-40

HISTORIC NAME: Cashen House

DATE(S): 1898 or before

LOCATION: 315 Gold Street

LOT/BLOCK #: Lot FR-1 Block 15 Juneau Townsite

DESCRIPTION: 1-1/2 and 2-story, wood frame structure; intersecting ridge gable roof with composition shingles; asbestos shakes exterior, gable-type dormer windows, double-hung windows, three closed glazed porches, full basement, concrete foundation.

SIGNIFICANCE: Owned and possibly built by Karl Koehler, who was a merchant in Juneau from 1881-1889. After 1906, it was owned by Minnie and Belle Goldstein. Belle Goldstein Simpson, a Juneau businesswoman, ran the Nugget Shop from the 1920's to 1970. She owned much real estate in Juneau.

SOURCES: 17A, 8/2/1894, Vol. 1, No. 41; 11A, p. 169; 17E, 6/6/1985, Vol. 79, No. 111; 28, 1898, PCA 87-753.

INVENTORY OF HISTORIC SITES AND STRUCTURES
City and Borough of Juneau

AHRS#: JUN-073

CBJ #: C-41

HISTORIC NAME: Church of the Holy Trinity

DATE(S): 1898 or before. McPhetres Hall added 1956.

LOCATION: 411 Gold Street

LOT/BLOCK #: Lot 8 Block 15 Juneau Townsite

DESCRIPTION: Wood frame church; part metal gable roof with shingles, wood exterior, full basement, concrete foundation.

SIGNIFICANCE: An Episcopal church, the Church of the Holy Trinity was one of the early church buildings erected in Juneau. Listed on the National Register of Historic Places.

SOURCES: 10, p. 28; 28, 1898, PCA 87-753.

AHRS#: JUN-178

CBJ #: C-42

HISTORIC NAME: Milnes House

DATE(S): 1912

LOCATION: 411 3rd Street

LOT/BLOCK #: Lot FR-7 Block 14 Juneau Townsite

DESCRIPTION: 30'x41', 1-1/2 story structure; bracketed gable roof with one dormer facing Gold Street; aluminum sheeting, wood frame construction, lapped siding, covered porch with square columns; full basement.

SIGNIFICANCE: Turn-of-the-century construction showing adaption of Juneau and southeast Alaska architectural styles.

SOURCES: 6; 7.

INVENTORY OF HISTORIC SITES AND STRUCTURES
City and Borough of Juneau

AHRS#: JUN-290

CBJ #: C-43

HISTORIC NAME: Thibodeaux House

DATE(S): 1917

LOCATION: 724 6th Street

LOT/BLOCK #: Lot 3 Block 121 Juneau Townsite

DESCRIPTION: 25'x32', 1-1/2 story, gable roof, composition shingles, wood frame construction, wood shake siding, dormer facing 6th Street, open porch with shed roof, partial basement, concrete foundation.

SIGNIFICANCE: Joe Thibodeaux came to Juneau in 1929 to work as X-Ray technician at the local hospital. Purchased house from Peterson family and became Thibodeaux family home for twenty-five years. Thibodeaux went into grocery business in 1936 with the Home Grocery and operated the business in two different locations. He owned the house until 1953. Present owners are Don Beard and Theresa Bannister.

SOURCES: 6; Don Beard, 8/16/85; Robert Thibodeaux, 2/20/86.

AHRS#: JUN-289

CBJ #: C-44

HISTORIC NAME: Mead House

DATE(S): Circa 1910

LOCATION: 536 Park Street

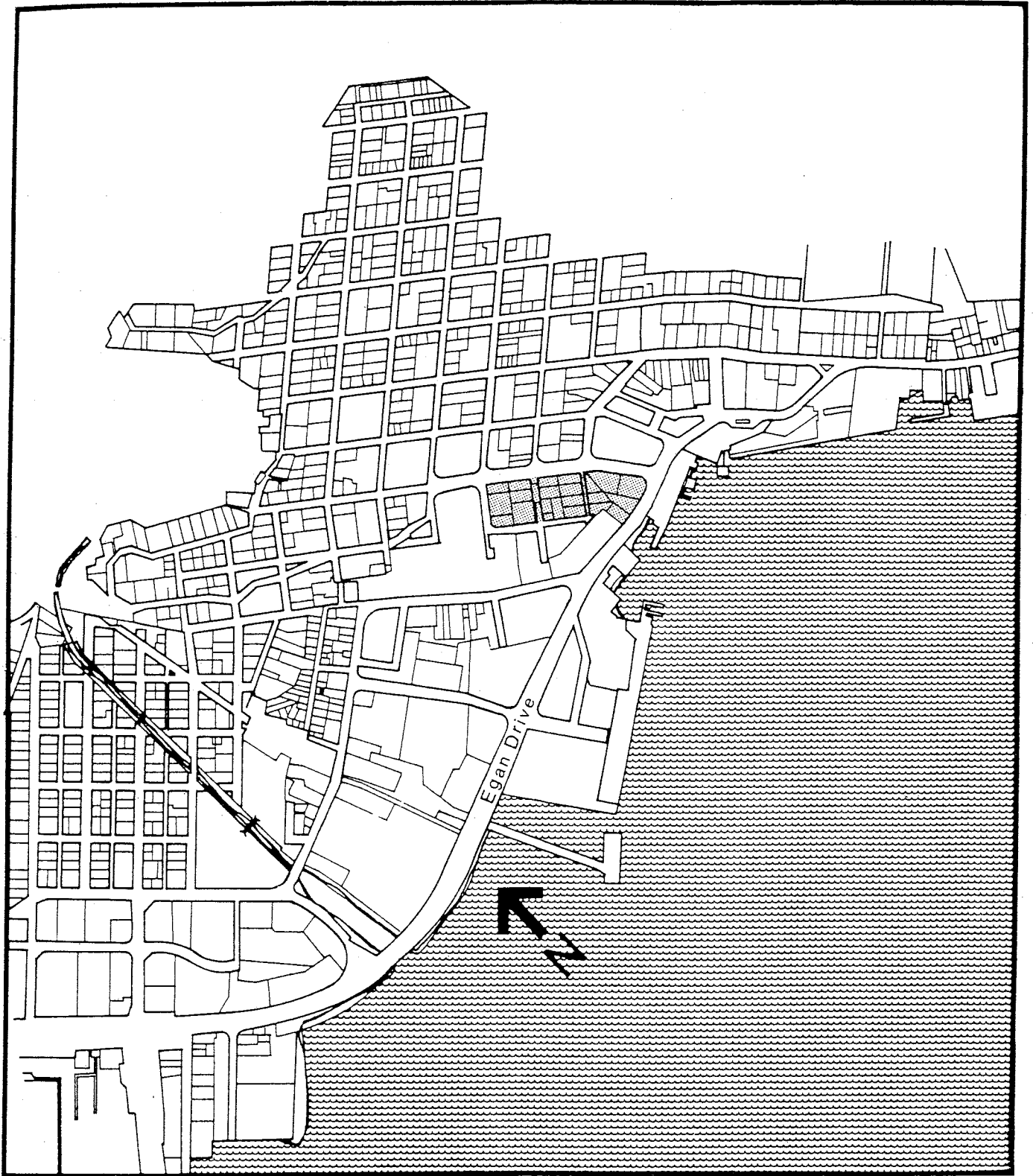
LOT/BLOCK #: Lot 5 Block 120 Juneau Townsite

DESCRIPTION: 35'x41', 2-1/2 story, gable roof with shingles, wood frame construction, shingle shake siding, oak floors, many 1930's interior architectural details, dormer, open and closed porches, full basement, concrete foundation.


SIGNIFICANCE: Structure can be observed in 1908-1910 historic photograph of the Starr Hill neighborhood. In 1932, Douglas Mead, head contractor of the Alaska Juneau Mine, renovated the original single family dwelling into a four-plex. Today it is owned and maintained by the Park Street Development, Inc. as a six-plex.

SOURCES: Michael Cushing 12/2/85

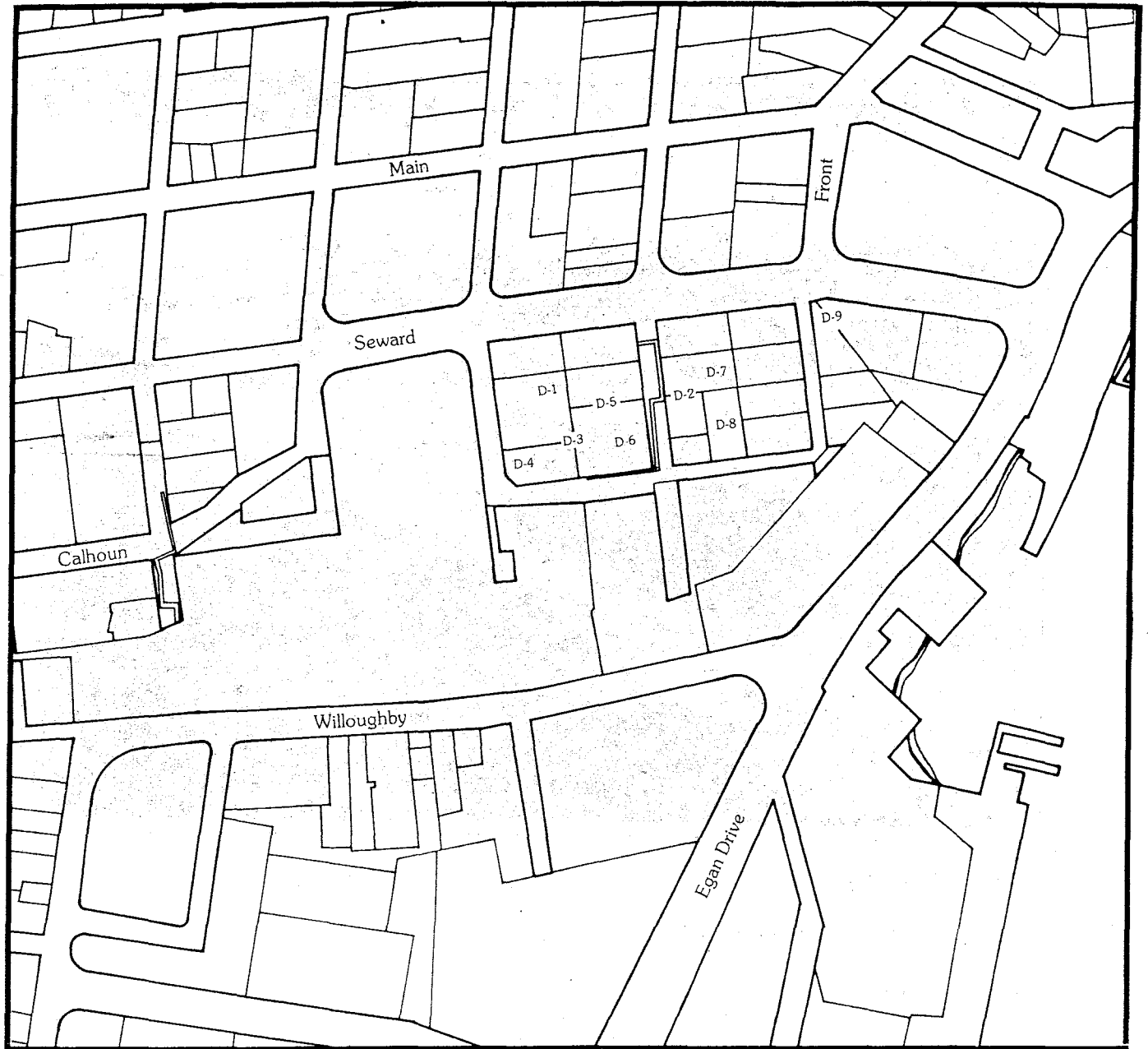
City of Juneau Historic Neighborhoods



Telephone Hill



Telephone Hill



D-1 Telephone Hill/Courthouse Hill

D-2 Edward Webster House

D-3 Bosch-Carrigan House

D-4 Peterson-Kasnick House

D-5 Bayless-Powers House


D-6 Martin-Johnston House

D-7 Worthen-Hurley House

D-8 Augustus Brown House

D-9 Kodzoff House

INVENTORY OF HISTORIC SITES AND STRUCTURES
City and Borough of Juneau



P-17

AHRS#: JUN-313

CBJ #: D-1

HISTORIC NAME: Telephone Hill/Courthouse Hill

DATE(S): 1882-1967

LOCATION: South of 3rd Street, bordered by Main Street, Willoughby Avenue and Egan Drive.

LOT/BLOCK #: N/A

DESCRIPTION: Encompasses 4.66 acres within Juneau Townsite. Conspicuous promontory overlooks Gastineau Channel, Douglas Island and Juneau Townsite. Bounded by Willoughby Avenue, Egan Drive and Main Street.

SIGNIFICANCE: Site of short-lived military post named for Commander Rockwell. Telephone Hill was staked and claimed by miners as early as 1881. Later the site of first courthouse, constructed in 1893 and destroyed by fire in 1903. The 1903 courthouse remained until it was razed in 1967 for construction of

INVENTORY OF HISTORIC SITES AND STRUCTURES
City and Borough of Juneau

State Office Building. Southern portion of hill was the home of the Juneau and Douglas Telephone Company, 1915-1956.

SOURCES: 1; 11A.

AHRS#: JUN-070

CBJ #: D-2

HISTORIC NAME: Edward Webster House

DATE(S): 1882

LOCATION: 135-139 West 2nd Street

LOT/BLOCK #: Lots 7 & 8 Block 1 Juneau Townsite

DESCRIPTION: 2-story, wood frame structure; hipped roof, classic box style, open porch, imitation-brick asphalt shingles over original clapboard siding; additions have significantly altered original structure.

SIGNIFICANCE: Edward Webster, pioneer miner and settler, began construction on this site in 1882. In 1890 Webster was partner with Frank Bach in merchandise business in Douglas. The two men established a telephone link-up between Juneau and Douglas. Because of demand, the men established Juneau and Douglas Telephone Company in 1893. From 1915 to 1967, the phone company operated in an addition to Webster House on Telephone Hill.

SOURCES: 1; 11A.

INVENTORY OF HISTORIC SITES AND STRUCTURES
City and Borough of Juneau



AHRS#: JUN-291

CBJ #: D-3

HISTORIC NAME: Bosch-Carrigan House

DATE(S): 1913-1914

LOCATION: 214 Dixon Street

LOT/BLOCK #: Lots 3 & 4 Block D Juneau Townsite

DESCRIPTION: 28'x34', 1-1/2 story, rectangular, decorated pioneer farmhouse; steeply pitched gable roof, boxed cornices and detailed ornamentation consisting of scalloped fish scale siding on gable ends; cedar shingle siding, dormer, open porch.

SIGNIFICANCE: Constructed by William Bosch, owner of the Old Stand Saloon on Front Street. Verna Carrigan is granddaughter of Edward Webster, founder of Juneau and Douglas Telephone Company.

SOURCES: 1; 11A.

INVENTORY OF HISTORIC SITES AND STRUCTURES
City and Borough of Juneau

AHRS#: JUN-292

CBJ #: D-4

HISTORIC NAME: Peterson-Kasnick House

DATE(S): 1898

LOCATION: 203 West 3rd Street

LOT/BLOCK #: Lots 5 & 6 Block D, Juneau Townsite

DESCRIPTION: 26'x68', structure; 2-story, hip roof intersecting with gable roof of later addition; shake shingles, wood frame construction; wood siding, two additions to original structure; poured concrete basement.

SIGNIFICANCE: Reportedly built by Juneau pioneer miner, John G. Peterson. Structure appears in 1898 panoramic photographs of Juneau. His widow, Marie Peterson, owned the building until 1944 when she sold to William and Dorothy Johnson, long time Juneau residents. Today the structure is a multi-family dwelling.

SOURCES: 1; 6.

AHRS#: JUN-293

CBJ #: D-5

HISTORIC NAME: Bayless-Powers House

DATE(S): circa 1913

LOCATION: 211 Dixon Street

LOT/BLOCK #: Lots 1 & 2 Block 6, Juneau Townsite

DESCRIPTION: 30'x44', 1-1/2 story, wood frame structure; gable roof with composition shingles; extended eaves with fascia boards; post-and-beam frame covered with cedar shakes; two gabled dormers on west facade; small entry porch; basement.

SIGNIFICANCE: The adjacent property was owned, until 1912, by Richard Harris, co-founder of Juneau. The property was then sold to Claire and Edward Bayless who constructed the present structure. Bayless, an attorney, sold the property to Tom McCaul, local business owner. Later the structure was sold to Senna Powers in 1941.

SOURCES: 1; 6.

INVENTORY OF HISTORIC SITES AND STRUCTURES
City and Borough of Juneau

AHRS#: JUN-294

CBJ #: D-6

HISTORIC NAME: Martin-Johnston House

DATE(S): 1931

LOCATION: 128 Dixon Street

LOT/BLOCK #: Lots 5, 6, 7 Block E, Juneau Townsite

DESCRIPTION: 31'x22.5', 1-1/2 story structure; main section of structure with two additions; wood-shingled gable roof; wood frame construction; wood shingle siding; addition include 1-story 31'x16.5' shed-roof structure. Many original features within structure.

SIGNIFICANCE: Constructed by local building contractor, James Larson, for Ralph and Mildred Martin in 1931. Martin was employed by Alaska Electric Light and Power Company for 25 years. Martin sold to Joe Johnston in 1950. The structure was later sold to Homan-McDowell, a local consulting firm.

SOURCES: 1; 6.

INVENTORY OF HISTORIC SITES AND STRUCTURES
City and Borough of Juneau

AHRS#: JUN-295

CBJ #: D-7

HISTORIC NAME: Webster-Hurley House

DATE(S): 1914

LOCATION: 125 Dixon Street

LOT/BLOCK #: Lots 6 & 7 Block 1, Juneau Townsite

DESCRIPTION: 24'x44', 1-story, hip roof, wood frame structure; cedar shingles cover original clapboard siding; 6'x13' shed roof extension over open porch; poured concrete foundation.

SIGNIFICANCE: Constructed and owned by the Webster-Hurley family since 1914. The Webster-Hurley family founded and owned the Juneau and Douglas Telephone Company from 1893 to 1968.

SOURCES: 1; 6.

AHRS#: JUN-296

CBJ #: D-8

HISTORIC NAME: Augustus Brown House

DATE(S): Circa 1915

LOCATION: 124 Dixon Street

LOT/BLOCK #: Lots 2, 3, 4 Block E, Juneau Townsite

DESCRIPTION: 33'x23', wood frame structure; gable roof, composition shingles; asphalt composition siding covers original wood siding; small open porch; partial basement.

SIGNIFICANCE: Augustus Brown a prosperous Juneau businessman, owned this property for over 50 years. When Brown died in 1949, he left \$30,000 for the construction of an indoor pool which bears his name today.

SOURCES: 1; 6.

INVENTORY OF HISTORIC SITES AND STRUCTURES
City and Borough of Juneau

AHRS#: JUN-297

CBJ #: D-9

HISTORIC NAME: Kodzoff House

DATE(S): Circa 1900

LOCATION: 107-109 West First Street

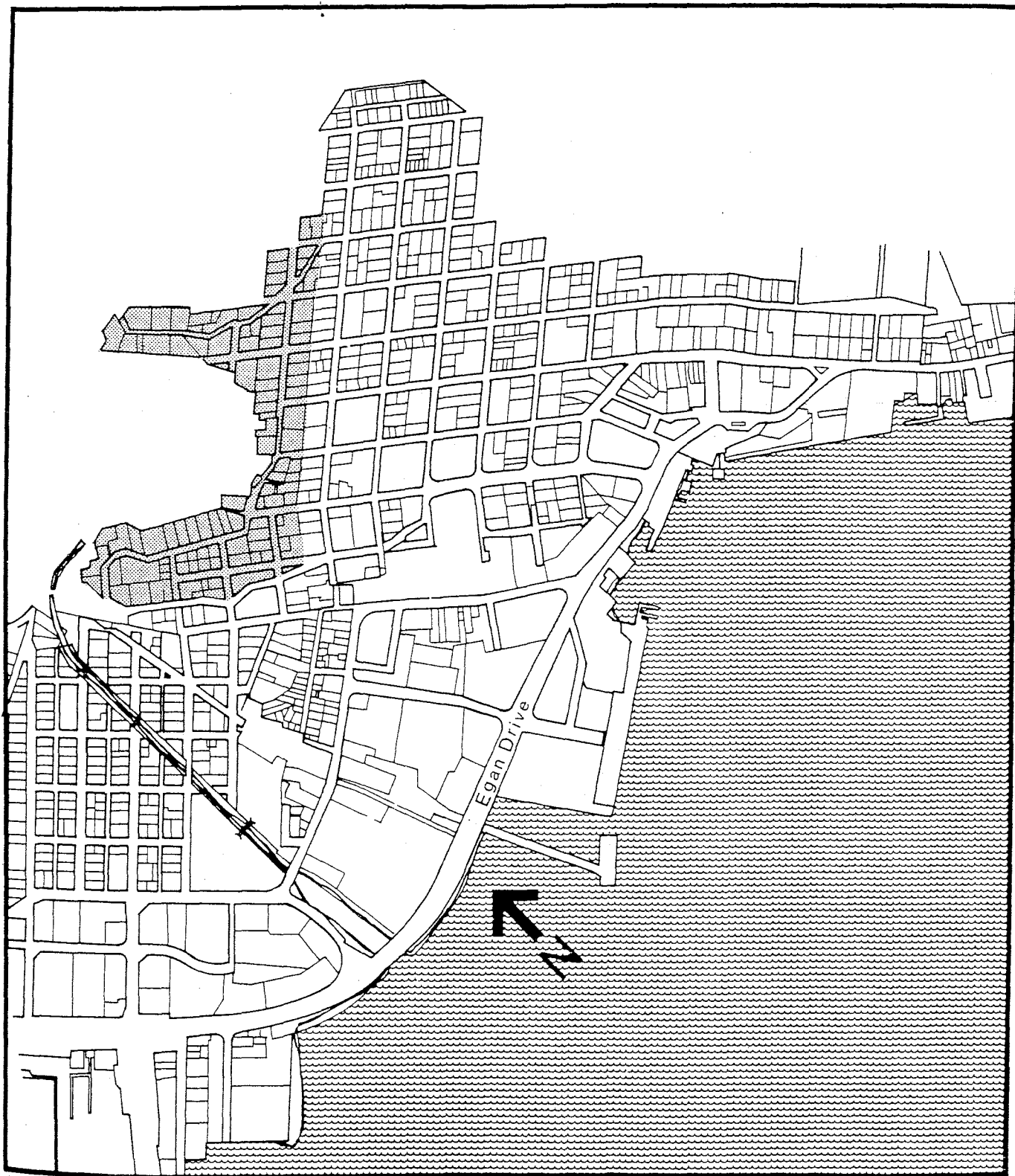
LOT/BLOCK #: Lots 5 & 6 Block F, Juneau Townsite

DESCRIPTION: 2-story, wood frame structure; intersecting gable roofs covered with composition roofing; asphalt composition siding with exception of wood-shingled south facade; glassed-in porch with shed roof; extended eaves with boxed cornices; partial poured-concrete basement.

SIGNIFICANCE: City tax records date the Kodzoff House from 1896, with possession of the site passing among a number of early settlers. Names affiliated with the property between 1885 and 1896 include: "French Pete" Erussard, John Jackson, William Nelson, John MacKinnon and John Maloney. From 1900 until 1945 owners of the property included the Pacific Coast Steamship Company 1900-1915. The house has been owned by Anita Kodzoff since 1945.

SOURCES: 1; 6.

City of Juneau Historic Neighborhoods



Chicken Ridge

CHICKEN RIDGE
SITES/STRUCTURES

- E-1 Cobb House
- E-2 Gross House
- E-3 Thane-Holbrook House
- E-4 Hammond-Wichersham House
- E-5 McCloskey Mansion
- E-6 Hellenthal Mansion
- E-7 Simpson House
- E-8 Wallis George Mansion
- E-9 Gunnison Mansion
- E-10 Faulkner-Sloane House
- E-11 Erickson House
- E-12 Stewart House
- E-13 Alaska/Juneau Mining Company
House
- E-14 Nowell House
- E-15 8th Street Reservoir

Chicken Ridge



INVENTORY OF HISTORIC SITES AND STRUCTURES
City and Borough of Juneau

AHRS#: JUN-162

CBJ #: E-1

HISTORIC NAME: Cobb House

DATE(S): 1912

LOCATION: 734 Goldbelt Avenue

LOT/BLOCK #: Lot 6 Block 33 Juneau Townsite

DESCRIPTION: 36'x38', 1-1/2 story structure; gable roof with dormers on each side; asphalt shingles continues around curved fascia and soffett; concrete block, covered porch, partial concrete basement.

SIGNIFICANCE: John H. Cobb, Juneau attorney, was a partner of J.F. Maloney. Cobb was in private law practice in Juneau 1902-1908 and later was a territorial counsel, 1913-1917. The Cobb House is constructed of hollow concrete blocks manufactured in Last Chance Basin during this time period.

SOURCES: 4, p. 18; 7.

AHRS#: JUN-158

CBJ #: E-2

HISTORIC NAME: Gross House

DATE(S): circa 1900

LOCATION: 747 Goldbelt Avenue

LOT/BLOCK #: Lot 7 Block 33 Juneau Townsite

DESCRIPTION: 36'x39', 1-1/2 story, wood frame structure; bracketed gable roof, dormer facing Goldbelt Avenue; asphalt shingles, lapped siding.

SIGNIFICANCE: William David Gross came to Alaska in 1897 and was an entrepreneur in the development of motion picture distribution in the Southeast. He eventually owned and operated theaters in Ketchikan, Sitka, Petersburg, Haines, Douglas and Juneau. The Gross family continues to manage business established by senior Gross. This was the family home purchased in 1915.

SOURCES: 8; 11C.

INVENTORY OF HISTORIC SITES AND STRUCTURES
City and Borough of Juneau

AHRS#: JUN-132

CBJ #: E-3

HISTORIC NAME: Thane-Holbrook House

DATE(S): circa 1916

LOCATION: 206 7th Street

LOT/BLOCK #: Lot 0 Block 36 Chicken Ridge

DESCRIPTION: 2-1/2 story bungalow, medium pitch wood shingle gable roof; original horizontal lap siding; front entry covered with extended eaves with exposed rafters; supported on pilings placed in steep slope of ridge.

SIGNIFICANCE: Constructed by Barlett (Bart) L. Thane sometime after 1915 and quit claimed to his wife. First known resident was Willis S. Nowell, president and manager of the Juneau Steam Ship Company and agent of the Alaska Steamship Company. The house was purchased in 1922 by Wellman and Mary Holbrook who lived there for more than twenty years. Holbrook was a U.S. Forest Service official and held one of the top positions in Alaska.

SOURCES: 6; National Register of Historic Places Nomination 1984.

AHRS#: JUN-021

CBJ #: E-4

HISTORIC NAME: Hammond-Wickersham House

DATE(S): 1899


LOCATION: 213 7th Street

LOT/BLOCK #: Lot 7 & 8 Block 28 Juneau Townsite

DESCRIPTION: 2-story structure, gable roof, composition shingles, wood frame construction, bevel and shakes siding, attic, enclosed exterior porch, double hung windows, open porch with canopy, partial basement.

SIGNIFICANCE: Hammond was superintendent of a Sheep Creek Mine and constructed the house in 1899. He served on Juneau's first school board. Later owner, Judge James Wickersham was a noted Alaskan lawyer, legislator, historian, ethnologist, and author. Wickersham occupied the house during the later years of his life and died in Juneau in 1939.

SOURCES: 4, p. 106; 11C.



INVENTORY OF HISTORIC SITES AND STRUCTURES
City and Borough of Juneau

AHRS#: JUN-147

CBJ #: E-5

HISTORIC NAME: McCloskey Mansion

DATE(S): 1893

LOCATION: 835 Calhoun Avenue

LOT/BLOCK #: Lot 6, FR-5 Block 43 Juneau Townsite

DESCRIPTION: 31'x34', 1-1/2 story, wood frame structure; gable roof with dormer facing Calhoun Avenue; asphalt sheeting, open porch, tongue-and-groove siding, full basement.

SIGNIFICANCE: James McCloskey, together with three other Juneau landowners, built the Alaskan Hotel which opened September 16, 1913. It featured 46 rooms, a men's grill, ladies' grill, a bar and a big electric sign on the roof, visible to incoming steamboats. The Alaskan was the first modern Twentieth Century hotel built in Juneau; and for many years the leading hotel in the territorial capital.

SOURCES: 7; 11C.

AHRS#: JUN-155

CBJ #: E-6

HISTORIC NAME: Hellenthal Mansion

DATE(S): 1916

LOCATION: 943 Calhoun Avenue

LOT/BLOCK #: Lot 6 Block 2 Gold Belt Addition

DESCRIPTION: 1-1/2 story, L-shaped, wood frame structure; complex roof, gambrel-gable with dormers; wood shingle siding, bay window, elaborate entry-way/porch, columns, full basement.

SIGNIFICANCE: Simon Hellenthal, admitted to the Alaska bar in 1909, was longtime Juneau attorney in law practice with his brother. Simon served as U.S. District Court Judge in Valdez and Anchorage. Hellenthal brothers built a downtown structure in 1916 which became Spickett's Palace Theater and today is known as the First National Bank Building on Front and Franklin Streets.

SOURCES: 4, p. 43; 11C.

INVENTORY OF HISTORIC SITES AND STRUCTURES
City and Borough of Juneau

AHRS#: JUN-146

CBJ #: E-7

HISTORIC NAME: Simpson House

DATE(S): 1920

LOCATION: 954 Goldbelt Avenue

LOT/BLOCK #: Lot 5 Block 2 Gold Belt Addition

DESCRIPTION: 34'x36', 1-1/2 story, wood frame structure; gable roof, dormer on either side; asphalt shingles, two bay windows, enclosed entryway, lapped siding, full concrete basement.

SIGNIFICANCE: Constructed for Dr. Robert Simpson and his wife, Belle Goldstein Simpson. Robert was an optometrist and Belle operated the Nugget Shop for many years, catering to residents and visitors. Belle was a member of the pioneer Goldstein family.

SOURCES: 7; 11C.

AHRS#: JUN-154

CBJ #: E-8

HISTORIC NAME: Wallis George Mansion

DATE(S): 1916

LOCATION: 957 Goldbelt Avenue

LOT/BLOCK #: Lot 11 Block 2 Gold Belt Addition

DESCRIPTION: 17'x42', 1-1/2 story, wood frame structure; gable roof with gable on each side; asphalt shingles, lapped siding, enclosed entryway, full basement.

SIGNIFICANCE: Wallis George, part-owner of Juneau Cold Storage, constructed the Baranof Hotel in 1928. The Baranof was one of the first structures in Alaska to be constructed using reinforced concrete throughout.

SOURCES: 7; 30.

INVENTORY OF HISTORIC SITES AND STRUCTURES
City and Borough of Juneau

AHRS#: JUN-151

CBJ #: E-9

HISTORIC NAME: Gunnison Mansion

DATE(S): 1914

LOCATION: 709 Gold Street

LOT/BLOCK #: Lot 1 Block 37 Juneau Townsite

DESCRIPTION: 34'x40', 1-1/2 story, wood frame structure; bracketed gable roof with dormer facing Gold Street; asphalt shingles, stucco, partial concrete basement.

SIGNIFICANCE: Attorney Royal Gunnison was U.S. District Judge in Juneau from 1904-1909. Later in Gunnison was in private practice with Ralph Robertson who purchased house after Gunnison's death in 1918. Gunnison & Robertson's law practice is today's Robertson, Monagle, Estaugh, and Bradley.

SOURCES: 4, p. 38; 7.

AHRS#: JUN-161

CBJ #: E-10

HISTORIC NAME: Faulkner-Sloane House

DATE(S): 1914

LOCATION: 227 7th Street

LOT/BLOCK #: Lots 5 & 6 Block 28 Juneau Townsite

DESCRIPTION: 27'x33', 2-story, wood frame structure; hip roof, dormer, sheetmetal roofing, enclosed porch, elaborate entry way/porch, columns, decorative soffet repeated over entryway; lapped siding.

SIGNIFICANCE: Herbert "Bert" Faulkner came to Juneau in 1909 to be Deputy U.S. Marshall. During his life in Juneau he represented the Alaska Juneau Gold Mining Company in eight consecutive jury trials and won them all. He was founder and senior partner in law firm of Faulkner, Banfield, Boocheve, and Doogan. Dr. L.O. Sloane, physician and surgeon, practiced medicine in Juneau from 1905 to 1918. Structure has been used by the Weather Bureau (U.S. Department of Agriculture) and Alaska Public Broadcasting Commission.

SOURCES: 7; 6; 21 (1905-1096 ed).

INVENTORY OF HISTORIC SITES AND STRUCTURES
City and Borough of Juneau

AHRS#: JUN-159

CBJ #: E-11

HISTORIC NAME: Erickson House

DATE(S): 1914

LOCATION: 911 Calhoun Avenue

LOT/BLOCK #: Lot 9 & 10, Block 2 Gold Belt Addition

DESCRIPTION: 26'x32', 1-1/2 story, wood frame structure; intersecting gable roof with dormers facing Calhoun Ave; asphalt shingles, lapped siding, enclosed porch with square columns; partial basement.

SIGNIFICANCE: Residence constructed for Claude Erickson, owner of the Gastineau Hotel, at the time one of Juneau's most prestigious hotels. Erickson also owned the Alaska Soda Bottling Company and was Mayor of Juneau.

SOURCES: 7; 21 (1903-1924).

AHRS#: JUN-152

CBJ #: E-12

HISTORIC NAME: Stewart House

DATE(S): 1913-1914

LOCATION: 925 Calhoun Avenue

LOT/BLOCK #: Lot 7 & 8 Block 2 Gold Belt Addition

DESCRIPTION: 34'x45', 1-1/2 story, wood frame structure; bracketed gable roof with dormer facing Calhoun Avenue; wood shingles, enclosed entryway, wood shingle siding, partial basement.

SIGNIFICANCE: Home of Benjamin D. Stewart, mining engineer and U.S. Mineral Surveyor. Stewart was in private and public practice as a professional engineer. Worked for Treadwell Mining Company 1910-1915; Mayor of Juneau, 1916. Supervising engineer for the U.S. Geological Survey and for the U.S. Bureau of Mines.

SOURCES: 4, p. 96; 7.

INVENTORY OF HISTORIC SITES AND STRUCTURES
City and Borough of Juneau

AHRS#: JUN-167

CBJ #: E-13

HISTORIC NAME: Alaska Juneau Mining Company House

DATE(S): Circa 1915

LOCATION: 638 Gold Street

LOT/BLOCK #: Lot 5 Block 27 Juneau Townsite

DESCRIPTION: 31'x32', 1-1/2 story, wood frame structure; gable roof with dormer facing Gold Street, asphalt shingles, lapped siding, bay window, enclosed entryway.

SIGNIFICANCE: Constructed for the A.J. Mine and used as housing for General Superintendent Louis L. Metzger. Metzger arrived in Alaska in 1915 and worked for the Treadwell Mine. He was later made General Superintendent of Ready Bullion Mine and General Superintendent of A.J. Mine 1922-1940.

SOURCES: 7; 14C, 6/2/40.

AHRS#: JUN-145

CBJ #: E-14

HISTORIC NAME: Nowell House

DATE(S): 1903

LOCATION: 623 Main Street

LOT/BLOCK #: Lot FR-8 Block 29 Juneau Townsite

DESCRIPTION: 21'x34', 1-1/2-story, wood frame structure; dormer, enclosed porch, wood and patterned wood shingles, tongue-and groove-siding; full basement.

SIGNIFICANCE: Constructed for Fred Nowell, owner of the Nowell Mining Company. The Nowell family developed one of the smaller mining operations in the Juneau Goldbelt. The Nowell Mining Co. later consolidated with the Perserverance Mining Co..

SOURCES: 7; 25, p. 88.

INVENTORY OF HISTORIC SITES AND STRUCTURES
City and Borough of Juneau

AHRS#: JUN-210

CBJ #: E-15

HISTORIC NAME: 8th Street Reservoir

DATE(S): 1916

LOCATION: Corner 8th Street, Gold Street and Basin Road

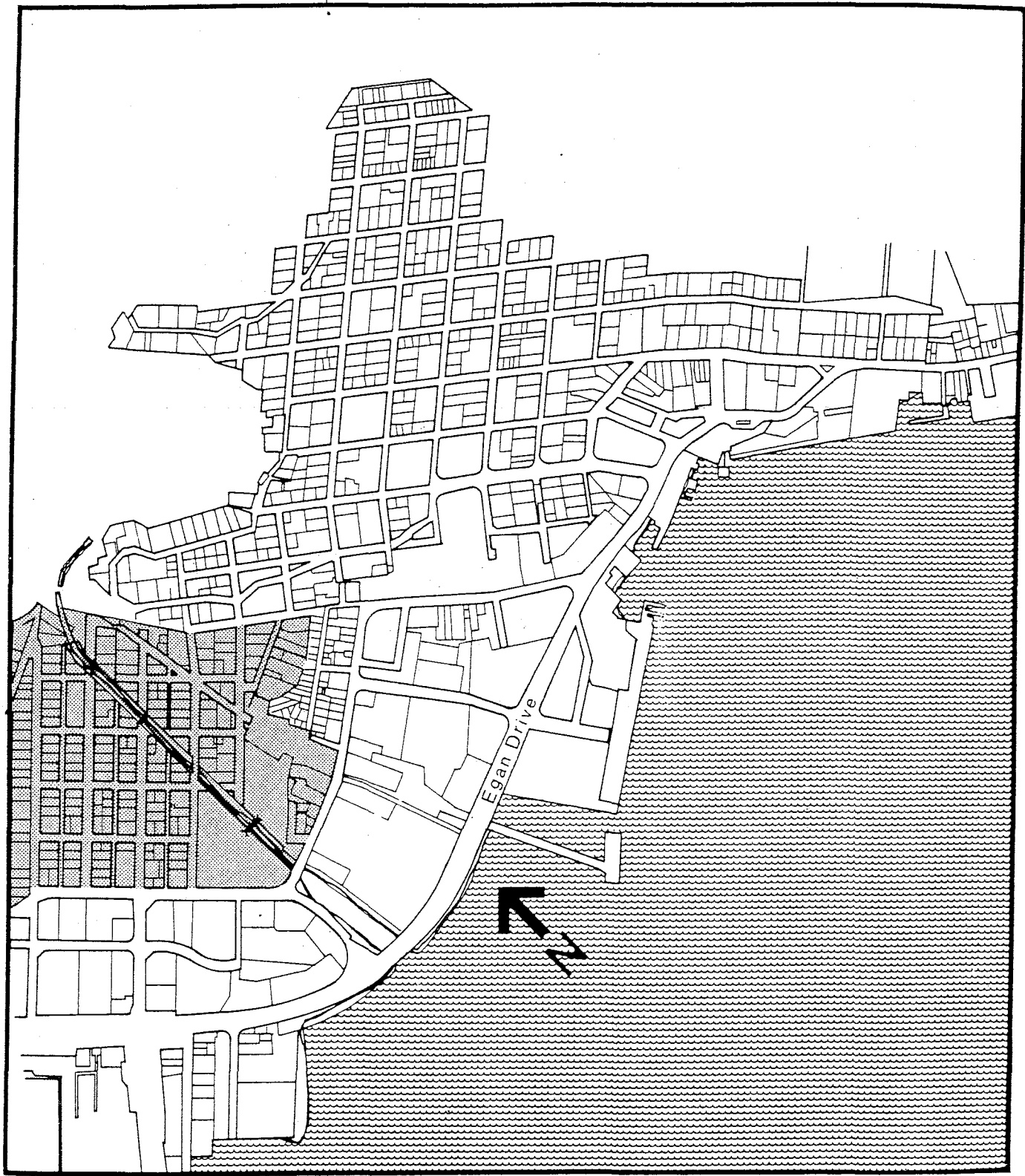
LOT/BLOCK #: Lots 1,2 Block 39 Juneau Townsite

DESCRIPTION: 70'x90' reinforced concrete water reservoir. Constructed in two unit stages; the combined capacity of the two units is approximately 1.5 million gallons. The roof on the reservoir is supported by concrete pillars.


SIGNIFICANCE: In August 1916 R.F. Lewis, principal owner of the Juneau Water Company, bought this site and began excavating for a concrete water reservoir. By October 1916 he had completed two units. The reservoir continues in daily service, and is maintained by the City of Juneau.

SOURCES: 14, p. 116-117; 17C 6/21/16, 8/25/16, 10/10/16.

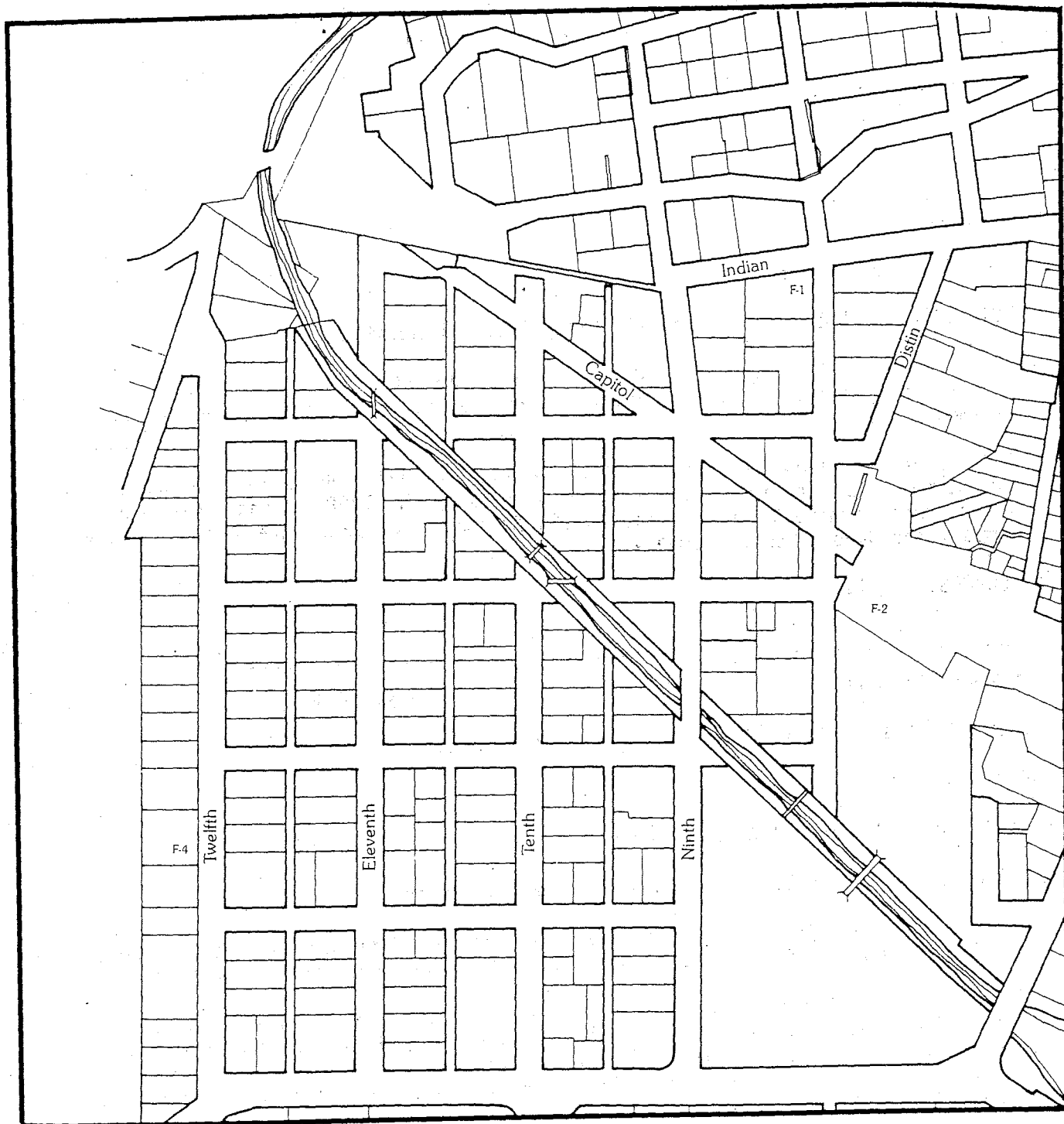
City of Juneau Historic Neighborhoods



Casey Shattuck



Casey Shattuck



F-1 Shattuck Mansion

F-3 Evergreen Cemetery

F-2 Alaska Electric Light &
Power Plant

F-4 Torkelson-Samuelson House

INVENTORY OF HISTORIC SITES AND STRUCTURES
City and Borough of Juneau

AHRS#: JUN-170

CBJ #: F-1

HISTORIC NAME: Shattuck Mansion

DATE(S): 1917

LOCATION: 306 W. 8th Street

LOT/BLOCK #: Lot 9 & 10 Block 202 Casey Shattuck Addition

DESCRIPTION: 28'x31', 1-1/2 story, wood frame structure; gable roof with dormer on either side, wood shingle, open porch, wood shingle siding, full basement.

SIGNIFICANCE: Henry Shattuck came to Juneau in 1897. He organized Shattuck and Company, an insurance and brokerage company in 1898. Long time Juneau businessman, Shattuck founded the Alaska Steamship Company, the Alaska Supply Company and Juneau Lumber Company.

SOURCES: 7; 12.

AHRS#: JUN-063

CBJ #: F-2

HISTORIC NAME: Alaska Electric Light & Power Plant

DATE(S): 1914

LOCATION: 740 Capitol Avenue

LOT/BLOCK #: Lot 8 Block 70 Casey Shattuck Addition

DESCRIPTION: Large irregularly-shaped structure; intersecting gable roof, corrugated metal roofing, wood frame construction, corrugated metal siding.

SIGNIFICANCE: Constructed on site of earlier power plant which burned in 1914. The Alaska Daily Dispatch, July 29, 1914, reported that the new AEL&P structure would be 20 feet high and had a concrete floor, a 300 hp boiler with a 15,000 gallon oil tank nearby. The power plant has operated continuously on this site.

SOURCES: 5; 7.

INVENTORY OF HISTORIC SITES AND STRUCTURES
City and Borough of Juneau

AHRS#: JUN-173

CBJ #: F-3

HISTORIC NAME: Evergreen Cemetery

DATE(S): 1887

LOCATION: Both sides of Irwin Street from Glacier Avenue to Martin Road

LOT/BLOCK #: N/A

DESCRIPTION: 8.5 acres of gently sloping land. Area is well maintained with many grave markers flush with the ground. Clusters of above-ground monuments.

SIGNIFICANCE: Juneau's municipal cemetery and burial site of Juneau founders Joseph Juneau and Richard Harris. When Juneau's first post-gold discovery cemetery on Chicken Ridge was staked as a mining claim in 1897, the Evergreen site was selected. Graves were moved here to this site from Chicken Ridge between 1889 and 1892. Grounds deeded to City of Juneau by Evergreen Cemetery Association in 1907.

SOURCES: 7; 11A, p. 18.

AHRS#: JUN-298

CBJ #: F-4

HISTORIC NAME: Torkelson-Samuelson House

DATE(S): 1915

LOCATION: 620 12th Street

LOT/BLOCK #: Lots 5, 6, 7 Block 228 Casey Shattuck Addition

DESCRIPTION: 22.5'x30', 1-1/2 story, wood frame structure; gable roof, composition shingles, wood shake siding, dormer, closed porch, full basement, concrete foundation.

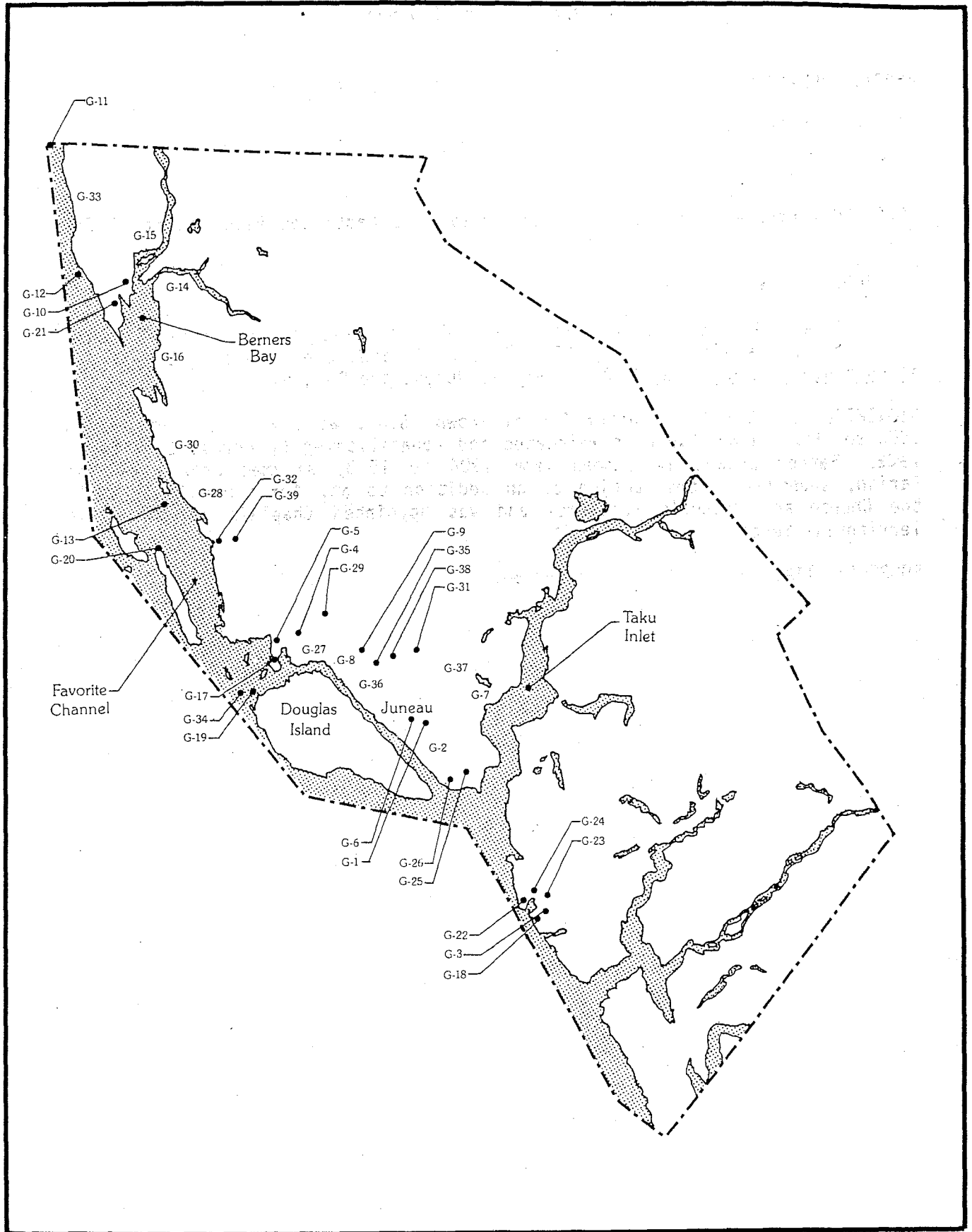
SIGNIFICANCE: Built and owned by Juneau pioneer, Olaf Torkelson, who worked for the City as Street Commissioner (1907). He was also a fisherman and worked at the Alaska Juneau and Treadwell Mines. Founded the Lutheran Church Norwegian Home.

SOURCES: 6; Katie Hurley 5/28/85.

JUNEAU BOROUGH
SITES/STRUCTURES

- | | | | |
|------|---|------|---|
| G-1 | Father Brown/Mt. Roberts Trail | G-21 | Slate Creek Village |
| G-2 | Sheep Creek/Thane | G-22 | Stockade Point Burial |
| G-3 | Taku Harbor Cannery | G-23 | Stockade Point Petroglyph |
| G-4 | Rudy-Kodzoff House | G-24 | Fort Durham Site |
| G-5 | Stabler's Cabin | G-25 | Taku Village |
| G-6 | Alaska Juneau Gold Mines and
Mill Mining Company | G-26 | Point Salisbury Burial |
| G-7 | Annex Creek Hydroelectric
Plant | G-27 | Runway Island Site |
| G-8 | Salmon Creek Power Site No. 1 | G-28 | Amalga Harbor Shell Midden |
| G-9 | Salmon Creek Power Site No. 2 | G-29 | Nugget Creek Power Project |
| G-10 | Jualin Site | G-30 | Eagle River/Echo Cove Trail |
| G-11 | Eldred Rock Light Station | G-31 | Juneau Gold Belt |
| G-12 | Point Sherman Light Station | G-32 | Shrine of St. Terese |
| G-13 | Sentinel Island Light Station | G-33 | Kensington Mill Site |
| G-14 | Antler Bay Village | G-34 | Shaman Island Midden |
| G-15 | Berners Bay Petroglyphs | G-35 | Salmon Creek Dam |
| G-16 | Berners Bay Village and
Petroglyphs | G-36 | Alaska/Gastineau Mine Workers
Houses I |
| G-17 | Mendenhall Peninsula
Petroglyphs | G-37 | Alaska/Gastineau Mine Workers
Houses II |
| G-18 | North Taku Village and Burial | G-38 | Alaska/Gastineau Mine Workers
Houses III |
| G-19 | Shaman Island | G-39 | Peterson Creek Shell Midden |
| G-20 | Shelter Island Fort | | |

City and Borough of Juneau Boundary Map



INVENTORY OF HISTORIC SITES AND STRUCTURES
City and Borough of Juneau

AHRS#: JUN-177

CBJ #: G-1

HISTORIC NAME: Father Brown Trail / Mount Roberts Trail

DATE(S): 1908

LOCATION: East end of Sixth Street, Juneau, to Gastineau Peak Summit (3,666 feet)


LOT/BLOCK #: N/A

DESCRIPTION: 2.7-mile trail climbs steeply in switchbacks through shaded forest to open alpine slopes. Mount Roberts located one mile from trails end along ridge. Views of Gastineau Channel, Juneau and Douglas.

SIGNIFICANCE: Built by Father Edward Brown, S.J., with volunteer help from 1906 to 1908. Lower section relocated and rehabilitated by Forest Service in 1922. Father Brown, in Juneau from 1904 to 1913, assumed charge of the Parish, supervised construction of an addition to St. Ann's Hospital, built the Church and Pastor's residence and was appointed Chaplain of the First Territorial Senate.

SOURCES: 11A, pp. 18-19; 19, pp. 83-86.

INVENTORY OF HISTORIC SITES AND STRUCTURES
City and Borough of Juneau



P-20

AHRS#: JUN-082

CBJ #: G-2

HISTORIC NAME: Sheep Creek /Thane

DATE(S): 1881

LOCATION: Four miles southeast of Juneau on Gastineau Channel


LOT/BLOCK #: N/A

DESCRIPTION: Small residential area linked to Juneau by a two-lane road. Former wharf, mine building, warehouses, general store and post office in ruins.

SIGNIFICANCE: Village founded in 1881 near mouth of Sheep Creek due to local mining activities. In 1914 named after Bartlett L. Thane, General Manager of the Alaska-Gastineau Mining Company located there. The mill closed in 1921 after mining there became unprofitable.

SOURCES: 11A, pp. 43-44; 18, p. 958.

INVENTORY OF HISTORIC SITES AND STRUCTURES
City and Borough of Juneau



P-21

AHRS#: JUN-083

CBJ #: G-3

HISTORIC NAME: Taku Harbor Cannery

DATE(S): 1901

LOCATION: Eastern Shore of Taku Harbor

LOT/BLOCK #: N/A

DESCRIPTION: Wharf and buildings of former cannery and cold storage plant in ruins.

SIGNIFICANCE: Former cannery and cold storage plant opened in 1901 as San Juan Fishing & Packing Company. The operation was sold to Pacific Cold Storage Company in 1903. Leased to Taku Alaskan Packing Company in 1906 and later leased to John L. Carlson & Co. in 1907. The site was sold to Carlson in 1911. In 1918 Carlson sold operation to Libby McNeil for a half million dollars. May have closed between 1953 and 1956.

SOURCES: 2, pp. 31-32; 17D, 1921, p. 4.

INVENTORY OF HISTORIC SITES AND STRUCTURES
City and Borough of Juneau

AHRS#: JUN-117

CBJ #: G-4

HISTORIC NAME: Rudy-Kodzoff House

DATE(S): Circa 1915

LOCATION: Kodzoff Mobile Home Park, 1/2 Mile Loop Road in the Mendenhall Valley.

LOT/BLOCK #: U.S. Survey 1053

DESCRIPTION: 1-1/2 story house with steeply sloping sheet-metal gable roof. Exterior of original structure, stucco; dormer; wood siding; double-hung windows, six-pillar porch encircles front; steps attached to porch; full basement on a concrete foundation.

SIGNIFICANCE: Former "speakeasy" on the Rudy Homestead. Built by Charles Rudy around 1915. Rudy, a Princeton graduate, worked for the Treadwell Mine and Annex Creek Project and was successful farming fur and raising chickens. In 1925, a lawsuit, filed against Rudy, alleged his sale of alcohol to a man who killed another while driving under the influence of alcohol.

SOURCES: 17B, 10/14/1947; 17B, 2/13/1947; Anita Kodzoff Olson to Diane Brady, P.C. 7/17/1985; Charles Skuse to Diane Brady, P.C. 7/18/1985.

AHRS#: JUN-299

CBJ #: G-5

HISTORIC NAME: Stabler's Cabin

DATE(S): Circa 1924

LOCATION: 12701 Glacier Highway, Auke Bay

LOT/BLOCK #: U.S. Survey 2340

DESCRIPTION: 1-1/2 story, rectangular house on sloping waterfront lot; sheet-metal gable roof, vertical and horizontal wood siding and chimney; front and back sheds attached to original structure; wooden porch with view around three sides; double-hung and single-pane windows; concrete and wood post foundation with partial basement.

SIGNIFICANCE: Original cabin built around 1924 by attorney, Howard Douglas Stabler. Stabler served as assistant U.S. District Attorney from 1929-33. An addition to the cabin was constructed in 1931. The cabin was sold to John and Alice Cook in 1963 following Stabler's death. In 1985 sold to Lloyd and Laura Coogan.

SOURCES: 11A, p. 94; Gladys Stabler Wind to Diane Brady, P.C. 7/18/85.

INVENTORY OF HISTORIC SITES AND STRUCTURES
City and Borough of Juneau

AHRS#: JUN-079

CBJ #: G-6

HISTORIC NAME: Alaska Juneau Gold Mines and Mill Mining Company

DATE(S): 1896-1944

LOCATION: Silver Bow Basin, both sides of Mt. Roberts, Juneau

LOT/BLOCK #: N/A

DESCRIPTION: Two primary sites with numerous buildings either deteriorated or in ruins; former structures still evident include: stamp mills, camp, air compressor plant, locomotive repair shop powder magazine, steam generating plant, carpentry shop.

SIGNIFICANCE: Largest and most successful low-grade ore gold mine in the world during its operation, producing more than \$80,000,000 by 1915; 10,000 foot long funnel completed from Silver Bow Basin through Mt. Roberts to mill site above Gastineau Channel. Operation shut down in 1944, reopened after WWII, closed entirely in 1957. Mining Engineer and manager F.W. Bradley instrumental in the mine's success.

SOURCES: 7; 14, pp. 2-37.

AHRS#: JUN-175

CBJ #: G-7

HISTORIC NAME: Annex Creek Hydroelectric Plant

DATE(S): 1916

LOCATION: Southeast of Juneau on Annex Creek, a tributary of the Taku River

LOT/BLOCK #: N/A

DESCRIPTION: Site consists of a 45'x60', steel frame power house, with corrugated iron siding. Water wheels and generators are original, but governors and switchboards about 12 years old. Approximately 1,000 feet of tunnel connected to Annex Lake. Numerous outbuildings and ruins of nine-foot trestles which supported a cable tramway once connected to small railroad.

SIGNIFICANCE: This hydroelectric plant was first operated by the Alaska Gastineau Mining Company in 1916. Unique construction design by H.L. Wollenberg allowed Annex Lake to be tapped as a power source without first draining it, the first time this was done in the U.S. Plant became part of the Alaska Juneau Gold Mining Company in 1934. Alaska Electric Light & Power acquired the plant in 1973.

SOURCES: 14, pp. 108-109.

INVENTORY OF HISTORIC SITES AND STRUCTURES
City and Borough of Juneau

AHRS#: JUN-176

CBJ #: G-8

HISTORIC NAME: Salmon Creek Power Site No. 1

DATE(S): 1913

LOCATION: On Egan Drive at mouth of Salmon Creek, approximately five miles north of Juneau.

LOT/BLOCK #: N/A

DESCRIPTION: Site consists of approximately two miles of wood box penstock, a wood frame structure with metal sheeting housing two pelton wheels, and three small homes of wood frame construction. Plant is intact, but not operational.

SIGNIFICANCE: Hydroelectric plant first operated in 1913 by the Alaska Gastineau Mining Company. Original powerhouse, a 34'x67', wood frame structure, burned in 1922. The current structure was built in 1936. The Alaska Juneau Gold Mining Company acquired site in the 1930's and in 1973 purchased by Alaska Electric Light & Power.

SOURCES: 7; 14, pp. 102-103.

AHRS#: JUN-207

CBJ #: G-9

HISTORIC NAME: Salmon Creek Power Site No. 2

DATE(S): 1914

LOCATION: 2.5 miles up Salmon Creek, one mile below the dam


LOT/BLOCK #: N/A

DESCRIPTION: Site consists of a 34'x63', timber frame structure, with corrugated iron siding, metal ceiling, concrete floor and foundation. Riveted steel pipe, 40- and 30-inch diameter and 4,477 feet long. Two water wheels, generators and marble switchboard with General Electric switches. Plant currently operating daily.

SIGNIFICANCE: Hydroelectric generating plant first operated by the Alaska Gastineau Mining Company in 1914. Acquired by Alaska Electric Light & Power in 1973 from a subsidiary of Alaska Juneau Industries. Descendent of the Alaska Juneau Gold Mining Company who has held the property since its purchase from the Alaska Gastineau Mining Company in 1934.

SOURCES: 14, pp. 104-105.

INVENTORY OF HISTORIC SITES AND STRUCTURES
City and Borough of Juneau



P-22

AHRS#: JUN-022

CBJ #: G-10

HISTORIC NAME: Jualin Site

DATE(S): 1895-1923

LOCATION: On Johnson Creek in Berners Bay

LOT/BLOCK #: N/A

DESCRIPTION: Ruins of gold mining operation and camp. Site once included post office, upper and lower camps, mill, powerhouse, mess halls, bunk houses, horse-tramway, wharf, tunnel and oil storage tank.

SIGNIFICANCE: Mining operation first owned in 1896 by U.S. Commissioner at Juneau, Henry W. Mellen. From 1900 to 1906 Wilford Bacon Hoggatt supervised mine and opened a post office there in 1901. Hoggatt was named Governor of Alaska in 1906 by President Theodore Roosevelt. Belgian mining engineer, Jean Vanophen, bought and upgraded operation in 1914 for ten million dollars, but exchange rate problems contributed to the mine's closure in 1923.

SOURCES: 7; Roppell, 1972, pp. 9-18.

INVENTORY OF HISTORIC SITES AND STRUCTURES
City and Borough of Juneau

AHRS#: JUN-081

CBJ #: G-11

HISTORIC NAME: Eldred Rock Light Station

DATE(S): 1906

LOCATION: On southeast part of Eldred Rock on Lynn Canal, 55 miles northwest of Juneau.

LOT/BLOCK #: N/A

DESCRIPTION: 2-story, octagonal building, 52 feet in diameter with 56-foot white octagonal tower rising from center of building. Lower story concrete; upper, wood. Light 91 feet above water. Station located on 2.4 acres of lighthouse reservation.

SIGNIFICANCE: Last major light station commissioned in Alaska during lighthouse construction surge of 1902-06 due to Klondike Gold Rush (1897-1898). Lighted June 1, 1906. Unlike others in Alaska, station was never rebuilt. In 1973, was unmanned and downgraded to a minor light. Listed on the National Register of Historic Places.

SOURCES: 3, p. 43; 7.

AHRS#: JUN-087

CBJ #: G-12

HISTORIC NAME: Point Sherman Light Station

DATE(S): 1904

LOCATION: On Point Sherman, east side of Lynn Canal, 46 miles northwest of Juneau.

LOT/BLOCK #: N/A

DESCRIPTION: Wooden hexagonal tower six feet high. Light displayed 42 feet above water from hexagonal lantern.

SIGNIFICANCE: Last minor light station established in Alaska after Klondike Gold Rush (1897-1898) stimulated area development and vessel traffic. Lighted October 18, 1904. Third lighthouse encountered from Juneau to Skagway. De-established and reduced to a minor light before 1917, but not destroyed. Light abandoned by 1932.

SOURCES: 3, p. 41; 7; 18, p. 865.

INVENTORY OF HISTORIC SITES AND STRUCTURES
City and Borough of Juneau

AHRS#: JUN-085

CBJ #: G-13

HISTORIC NAME: Sentinel Island Light Station

DATE(S): 1902

LOCATION: Approximately 20 miles northwest of Juneau on Sentinel Island

LOT/BLOCK #: N/A

DESCRIPTION: 28'x34', 2-story concrete building, with 11'x11' tower rising 25 feet above roof and 86 feet above water. Fifty-one foot white square tower on building. Tower and foundations of keepers' dwelling and original fog-signal house remain on 6.55 acres of lighthouse reservation.

SIGNIFICANCE: One of first two light stations in Alaska built due to increased area development and vessel traffic during Klondike Gold Rush (1897-1898). Lighted March 1, 1902. Original wooden structure built by George James of Juneau. Concrete light and fog-signal building constructed 1933-1935. Unmanned and automated in 1966. Two-story keepers' dwelling burned in 1971 by U.S. Coast Guard.

SOURCES: 3, p. 23; 7.

AHRS#: JUN-059

CBJ #: G-14

HISTORIC NAME: Antler Bay Village

DATE(S): Unknown

LOCATION: On the Antler River northeast of Berners Bay, T35S, R63E, S23 USGS Juneau (D-3)

LOT/BLOCK #: N/A

DESCRIPTION: 13 acre site in flat river basin with alder growth in front and rising steeply to either side. Small bench extends back about 100 feet and is 300 feet wide. Large and small trees with understory of ferns and devils club. Ridge log and shallow depressions evident.

SIGNIFICANCE: Reported as permanent village site with community houses and excavation markings remaining. 1975 field check found no direct evidence, but mixture of old and young trees and open understory indicates possible settlement use.

SOURCES: 7; 23, pp. 534-535.

INVENTORY OF HISTORIC SITES AND STRUCTURES
City and Borough of Juneau

AHRS#: JUN-040

CBJ #: G-15

HISTORIC NAME: Berners Bay Petroglyphs

DATE(S): Unknown

LOCATION: Northern end of Berners Bay on west fork of the Lace River.

LOT/BLOCK #: N/A

DESCRIPTION: Site of petroglyphs. 1972 field check near grave found no conclusive evidence.

SIGNIFICANCE: Reported petroglyph site. Petroglyphs believed carved after a battle between the Auke Tribe and people living in Berners Bay previously. After the battle high class slaves carved petroglyphs, commemorating victory of Auke Tribe. The slaves were killed after carvings completed.

SOURCES: 7; 26, p. 24.

AHRS#: JUN-062

CBJ #: G-16

HISTORIC NAME: Berners Bay Village and Petroglyphs

DATE(S): Circa late 1800's

LOCATION: On Berners Bay north of Sawmill Creek T36S, R63E, S20 USGS Juneau (C-3)

LOT/BLOCK #: N/A

DESCRIPTION: Seven-acre beach site extending from high ledge grave site on the west to rocky area containing petroglyphs on the southeast. Two fence-type grave sites on western cliff, possibly dating to late 1800's or early 1900's. Large cone or wedge-shaped piece of marble containing petroglyphs at southeast end. One spiral circle, one circle of concentric rings and a few deeply carved vertical markings.

SIGNIFICANCE: Reported permanent village site containing winter houses and burial of site shamen. Petroglyphs reportedly done by Teqwedi Clan. Listed on the National Register of Historic Places.

SOURCES: 7; 23, pp. 544-545.

INVENTORY OF HISTORIC SITES AND STRUCTURES
City and Borough of Juneau

AHRS#: JUN-043

CBJ #: G-17

HISTORIC NAME: Mendenhall Peninsula Petroglyph

DATE(S): Unknown

LOCATION: West side of Mendenhall Peninsula, east of Battleship Island T40S, R65E, S35 USGS Juneau (B-2)

LOT/BLOCK #: N/A

DESCRIPTION: Site is large upright boulder on a beach, below private home. Several distinct petroglyphs of concentric circles and designs and that cannot be recognized as any particular totemic symbol.

SIGNIFICANCE: Petroglyph site. 1975 field check reported survey could not be done because site located on private property. A U.S. Forest Service sign warns against defacing petroglyphs to preserve site.

SOURCES: 7; 23, pp. 616-617.

AHRS#: JUN-065

CBJ #: G-18

HISTORIC NAME: North Taku Village and Burial

DATE(S): Circa 1905

LOCATION: East shore of Taku Harbor, off Stephens Passage, south of Slocum Inlet and east of Grand Island. T44S, R70E, S5 and S8 USGS Juneau (A-1)

LOT/BLOCK #: N/A

DESCRIPTION: Three-acre village site: Two collapsed European-style houses near what may be two or three contiguous old, native-style house pits 30 feet square. 0.7-acre burial site: five graves, two with fence remains, one with monument. Three pits. The single marble monument bears an Indian surname and is dated 1905.

SIGNIFICANCE: Reported as summer camp area, but house pit indicates small permanent village here, possibly called Sik'Naxsani. Burial may contain both white and native graves due to former cannery nearby. 1975 field check suggested this may be valuable archaeological site.

SOURCES: 7; 23, pp. 626-627, 676-677.

INVENTORY OF HISTORIC SITES AND STRUCTURES
City and Borough of Juneau

AHRS#: JUN-101

CBJ #: G-19

HISTORIC NAME: Shaman Island

DATE(S): 1890

LOCATION: Small island off coast of Douglas Island in Fritz Cove, northeast of Outer Point T41S, R66E, S19 USGS Juneau (B-3)

LOT/BLOCK #: N/A

DESCRIPTION: One-acre site is small island, approximately 150'x150' with rock outcroppings, rocky beach and elevated middle. Vegetation is spruce with predominantly devils club undergrowth. No definite evidence of grave found or depressions indicative of grave or Shaman remains.

SIGNIFICANCE: Reported as Indian doctor burial site with possible remains. 1975 field check not conclusive. Island named in 1890 by Lieutenant Commander Henry B. Mansfield of Coast Survey Steamer Patterson, but choice of name not known; Shaman means medicine man or doctor.

SOURCES: 7; 11A, p. 38; 23, pp. 648-649.

AHRS#: JUN-102

CBJ #: G-20

HISTORIC NAME: Shelter Island Fort

DATE(S): Unknown

LOCATION: At the northerly point of Shelter Island, east of Lincoln Island T39S, R64E, S18 USGS Juneau (B-3)

LOT/BLOCK #: N/A

DESCRIPTION: Five-acre site marked by gently sloping beach flanked on east by high jutting rock promontory covered with grass. Vegetation is small to medium spruce and grasses. No evidence of either fort or summer camp.

SIGNIFICANCE: Reported fort site and food gathering camp. Testimony indicated several little rock forts, "pill boxes", were built there to protect families when Natives were at war. Also made stockade of big trees. Camps used seasonally to gather seaweed, shellfish and halibut. Cedar bark shelters built. 1975 field check not conclusive.

SOURCES: 13, p. 60; 23, pp. 650-651.

INVENTORY OF HISTORIC SITES AND STRUCTURES
City and Borough of Juneau

AHRS#: JUN-103

CBJ #: G-21

HISTORIC NAME: Slate Creek Village

DATE(S): Approximately 500 to 600 years old

LOCATION: North arm of Berners Bay, north of Juneau off of Lynn Canal T35S, R62E, S35 USGS Juneau (D-4)

LOT/BLOCK #: N/A

DESCRIPTION: Seven-acre site with broad level area back of the beach line, overgrown with large spruce and hemlock. West side marked by stream. Many trees appear to have been felled with an adze.

SIGNIFICANCE: Reported permanent village site of approximately 500 to 600 years. 1975 field check found no midden material or distinct house pits, but site location considered ideal and more extensive digging was suggested.

SOURCES: 7; 23, pp. 654-655.

AHRS#: JUN-105

CBJ #: G-22

HISTORIC NAME: Stockade Point Burial

DATE(S): Circa early 1800's

LOCATION: Stockade Point in Taku Harbor on Stephens Passage T44S, R70E, S7, 18 USGS Juneau (A-1)

LOT/BLOCK #: N/A

DESCRIPTION: Approximately 0.5-acre cemetery on knoll about 30 feet above the beach in Taku Harbor. Vegetation small to medium spruce and hemlock. About 10 obvious graves marked either by open grave pits, collapsed or dilapidated wood fences and marble monuments.

SIGNIFICANCE: Cemetery with probable mix of white and native graves. Most monuments date to early part of 19th century.

SOURCES: 7; 23, pp. 664-665.

INVENTORY OF HISTORIC SITES AND STRUCTURES
City and Borough of Juneau

AHRS#: JUN-047

CBJ #: G-23

HISTORIC NAME: Stockade Point Petroglyph

DATE(S): Unknown

LOCATION: South of Stockade Point and Taku Harbor on Stephens Passage T44S,
R70E, S18, USGS Juneau (A-1)

LOT/BLOCK #: N/A

DESCRIPTION: Seven-acre site is sloping rocky beach terraced above high tide line. Large flat terrace tops out into a 50'X50' yard flat area. Pitch tree, approximately 200 years old. One petroglyph on beach.

SIGNIFICANCE: Petroglyph site. 1975 field check suggested area may have been a village area.

SOURCES: 7; 23, pp. 666-667.

AHRS#: JUN-036

CBJ #: G-24

HISTORIC NAME: Fort Durham Site

DATE(S): 1840-1843

LOCATION: Taku Harbor, U.S. Survey 1544

LOT/BLOCK #: N/A

DESCRIPTION: Overgrown, but cleared site. Square, approximately 150 feet per side, and includes subsurface remains of stockade on perimeter. Mounds and more recent building remains located inside perimeter.

SIGNIFICANCE: Site of Hudson's Bay Company post established June 24, 1840 to trade with local natives. Abandoned in 1843; associated with British-Russian-American struggle for northwest coast fur trade.

SOURCES: 7; Wallace Olson, 1975.

INVENTORY OF HISTORIC SITES AND STRUCTURES
City and Borough of Juneau

AHRS#: JUN-056

CBJ #: G-25

HISTORIC NAME: Taku Village

DATE(S): Circa late 1800's

LOCATION: North shoreline of Stephens Passage, east of its confluence with Gastineau Channel T42S, R69E, S19 USGS Juneau (A-1)

LOT/BLOCK #: N/A

DESCRIPTION: Eleven-acre varied site: level with beach, terraced above beach, high cliffs above beach. Small to large second-growth spruce, devils club and hemlock. White and Native grave sites, fences, marble monuments date from late 1800's. Ten, 30-to-45 foot square old style native house pits on terraced bank.

SIGNIFICANCE: Reported large permanent native village site and burial of Kuteha Indians. In 1880 the Presbyterian Church held summer school at the village and erected a school and residence there in 1882. In 1903 a visitor reported that Chief Ben showed him his sword, totem poles, and nearby points of interest. People lived on site until about 1914.

SOURCES: 11A, p. 42; 23, pp. 678-679.

AHRS#: JUN-100

CBJ #: G-26

HISTORIC NAME: Point Salisbury Burial

DATE(S): Approximately 60 years old

LOCATION: Point Salisbury on Gastineau Channel at confluence with Stephens Passage T42S, R68E, S25 USGS Juneau (A-1)

LOT/BLOCK #: N/A

DESCRIPTION: 0.2-acre site at top of steep cliff, 30 feet above high water line amid several medium to small spruce trees. Remains of box or small house with pointed stakes, possibly picket fence, fallen nearby. Portion of wooded structure collapsed down small slope to cliff edge.

SIGNIFICANCE: Reported 50-to-60 year-old burial site of Taku Village Indian doctor named Shee Shaan. 1975 field check not conclusive, but location and testimony may verify site as shaman burial placed there in early part of the century.

SOURCES: 7; 23, pp. 634-635.

INVENTORY OF HISTORIC SITES AND STRUCTURES
City and Borough of Juneau

AHRS#: JUN-253

CBJ #: G-27

HISTORIC NAME: Runway Island Site

DATE(S): unknown

LOCATION: NW 1/4 of NW 1/4 of Sec 1 T41S, R66E CRM (Juneau B-2). On tidal flat of Gastineau Channel, on elevated/wooded rocky outcrop located .3 km S/SW of eastern end of Juneau International Airport runway.

LOT/BLOCK #: N/A

DESCRIPTION: The center of land-form is cleared of trees with thick berry bushes, although uneven and poorly suited for duff, indicating burning of the landform. Bedrock is composed of slate. On north side of landform a flake was located (and collected) in talus material below a soil horizon. Artifact composed of a dark gray siliceous rock resembling fine-grained quartzite or granular chert. Artifact consists of a proximal frag of a flake with water-worn cortex, a flake removal and percussive crushing on dorsal surface and pronounced bulb of percussion and erailures on ventral surface. Unretouched flake frag. is ca. 2.5 cm long and wide, .8 cm thick.

SIGNIFICANCE: Presence of artifacts appears to indicate prehistoric occupation and/or utilization of landform. Burning of peaty soils may have destroyed other evidence. Further study might contribute significant data concerning subsistence/settlement evolution along northern NW coast. Geologist D. Swanston suggests that chert material was imported a considerable distance. Artifact will be housed in the Alaska State Museum in Juneau.

SOURCES: USDA Forest Service Records: Juneau, Alaska.

AHRS#: JUN-249

CBJ #: G-28

HISTORIC NAME: Amalga Harbor Shell Midden

DATE(S): Historic

LOCATION: SE 1/4 of NE 1/4 of Sec 14 T39S R64E CRM (Juneau B-3). Immediately north of Amalga Harbor boat launch and just within forest.

LOT/BLOCK #: N/A

DESCRIPTION: Site consists of a small shell midden located behind thimbleberry patch at an elevation of + 2m above high water line. Midden extends for a minimum of 50 m along elevated beach ridge, and contains abundant mussel, clam, and urchin remains as well as charcoal. 10-20 cm of forest litter and duff overlies midden deposit and concentrated lens of burnt

INVENTORY OF HISTORIC SITES AND STRUCTURES
City and Borough of Juneau

twigs and branches sit directly on top of midden. Midden depth appears to reach at least 40 cm in places and shell is found in matrix of dark organic loam containing small amounts of gravel. Remains of an historic structure are found in front of midden. Scattered historic material is also present.

SIGNIFICANCE: Well preserved linear shell midden probably represents a prehistoric village of the Auk Tlingit. Heavy use of site as a latrine area may be changing the site chemistry. DeArmond (1957) discusses the historic use of Amalga Harbor, activities which may have an impact on the prehistoric site deposits.

SOURCES: USDA Forest Service Records: Juneau, Alaska

AHRS#: JUN-241

CBJ #: G-29

HISTORIC NAME: Nugget Creek Power Project

DATE(S): 1911-1943

LOCATION: Sections 4, 8 & 9 of T40S R66E located along Mendenhall Loop Road at the Mendenhall Glacier. Inclusive of the Lower Basin of Nugget Creek (Juneau B-2).

LOT/BLOCK #: N/A

DESCRIPTION: Area includes 5 features: powerhouse along Mendenhall Loop Road now only a concrete foundation with intake pipes, pipeline extending from tunnel at AJ Falls down to the powerhouse combination pipeline/tramline, new collapsed most the length, tunnel from dam to AJ Falls contains whole pipeline still, two construction camps Lower Camp at tunnel exit, pipeline/tramline junction area. Upper Camp associated with dam. Dam is at Lower Basin of Nugget Creek, unique cribwork dam.

SIGNIFICANCE: This power project is associated with the Alaska Treadwell Mining Company. The project supplied early source of power for increased production of the 4 Treadwell Mining Complex Mines.

SOURCES: USDA Forest Service Records: Juneau, Alaska.

INVENTORY OF HISTORIC SITES AND STRUCTURES
City and Borough of Juneau

AHRS#: JUN-234

CBJ #: G-30

HISTORIC NAME: Eagle River/Echo Cove Trail

DATE(S): Unknown

LOCATION: South of Berners Bay. North end-SE 1/4 of Sec 18 T37S R64E CRM.
South end-SW 1/4 of Sec 35 T38S R64E CRM (Juneau C-3).

LOT/BLOCK #: N/A

DESCRIPTION: The trail is approximately 10 miles long and runs roughly in a southeasterly direction. It starts at the southeastern end of Echo Cove and continues to near the junction of Eagle River and the Glacier Highway. A section of the trail (from Echo Cove to Bessie Creek) was examined in 1981. This section is marked by random blaze marks in some places, and has corduroy logging (in spots) where it crosses muskeg areas. Long stretches are not recognizable.

SIGNIFICANCE: The trail itself is not unique in either its historic value or construction.

SOURCES: USDA Forest Service Records: Juneau, Alaska.

AHRS#: JUN-057

CBJ #: G-31

HISTORIC NAME: Juneau Gold Belt

DATE(S): 1880-1944

LOCATION: Gold Creek Basin SW 1/4 SE 1/4 Sec 13 T41S R69E CRM (Juneau B-2).

LOT/BLOCK #: N/A

DESCRIPTION: Trails, flumes, mines, mills, industrial buildings, artifacts and equipment situated in 8,600 acre area.

SIGNIFICANCE: The Gold Creek Basin was the earliest, large scale mining area to develop in Alaska. Gold was discovered there 13 years after purchase of Alaska from Russia. Recovery of gold in the basin evolved from gold pan and sluice box technology to more sophisticated placer mining using other mining technology. Extensive gold mines developed and finally consolidated into the Alaska Juneau Mining Company. The AJ Mine operated until 1944.

SOURCES: CBJ Planning Department Files,

INVENTORY OF HISTORIC SITES AND STRUCTURES
City and Borough of Juneau

AHRS#: JUN-247

CBJ #: G-32

HISTORIC NAME: Shrine of St. Therese

DATE(S): 1933

LOCATION: 22 miles north of Juneau at Pearl Harbor, NW 1/4 SE 1/4 T39S R64E CRM (Juneau B-3).

LOT/BLOCK #: N/A

DESCRIPTION: Stone structure situated on tiny island in Pearl Harbor connected by walkway to the mainland.

SIGNIFICANCE: Built in 1933 under the direction of the Rev. William G. Levasseur, S.J. to honor St. Therese, the Patroness of Alaska Catholic Missions. It is an integral part of the religious history and heritage of the State of Alaska.

SOURCES: Diocese of Juneau Archives.

AHRS#: JUN-240

CBJ #: G-33

HISTORIC NAME: Kensington Mill Site

DATE(S): 1897-1930

LOCATION: 1.7 miles from Comet Wharf, Lynn Canal, inland on Sherman Creek NE 1/4 of the SE 1/4 of Sec 5 T48S R61E CRM (Juneau D-4).

LOT/BLOCK #: N/A

DESCRIPTION: Gold mill and support facilities originally consisted of an assay office, machine shop, mill and engine room, coal bunkers, locomotive house, blacksmith shop, two tramway terminals, hospital, bunkhouse, residences and store. Complex occupies an approximate area of 1200'x400'. Structures have deteriorated and collapsed with the exception of two small structures near Sherman Creek. Site remains occur on unpatented mine claims.

SIGNIFICANCE: This gold mill site was developed in 1897 and renovated 1917 and again in the 1930's. It represents gold mining and mill development for the early gold mining history of Southeast Alaska.

SOURCES: USDA Forest Service Records: Juneau Alaska; US Bureau of Mines Records; Alaska State Historical Library; Alaska State Archives.

INVENTORY OF HISTORIC SITES AND STRUCTURES
City and Borough of Juneau

AHRS#: JUN-252

CBJ #: G-34

HISTORIC NAME: Shaman Island Midden

DATE(S): unknown

LOCATION: On Shaman Island off Douglas Island's western shore. 15 km N/NE of Outer Point. NE 1/4 of NW 1/4 of Sec 19 T41S R66E CRM (Juneau B-3). Latitude N 58° 18' 20", Longitude W 134° 41' 00".

LOT/BLOCK #: N/A

DESCRIPTION: Site consists of localized shell midden exposures on SW & SE corners of Shaman Island, an elevated rocky stack surrounded by early vertical cliffs and connected to Douglas Island by a narrow spit at low tide. SW midden exposure of moderate density is in area of cleared forest and dense berry bushes. SE midden exposed in wooded area beneath tree throw and consists of nearly pure mussel and cockle shell midden. Fire-cracked rock and charcoal observed in both areas. Evidence of extensive otter and bird shellfishing also present on surface and on duff. Recent camping and other use of island is also evident from historic trash, fire pits, etc.

SIGNIFICANCE: Site has geographic attributes of a Tlingit fort site (panoramic view, strategic location, defensible position) as does JUN-250 nearby and both may be associated with Tlingit village midden. (JUN-099) observed on Outer Point. Site can provide significant data on Tlingit settlement/subsistence, adaption to a marine environment.

SOURCES: USDA Forest Service Records: Tongass National Forest.

AHRS#: JUN-211

CBJ #: G-35

HISTORIC NAME: Salmon Creek Dam

DATE(S): 1913-1914

LOCATION: 3.5 miles from the mouth of Salmon Creek, 3 miles north of Juneau.


LOT/BLOCK #: Sec 2, T41S, R67E, CRM (Juneau B-2).

DESCRIPTION: 165'x650' unreinforced constant angle concrete dam structure that is 47'6" thick at its base. Associated tram, railway and timber frame hoist house are nearby and in use.

SIGNIFICANCE: The dam was originally built by the Alaska Gastineau Mining Company in 1913-1914, then became property of Alaska Juneau Gold Mining Company and finally sold to Alaska Electric Light and Power Company. Salmon Creek Dam was key to the early development of large scale mining in Juneau-Thane area.

SOURCES: 14 pp. 100-101; 17C 2/20/14; Mining & Scientific Press 1914.

INVENTORY OF HISTORIC SITES AND STRUCTURES
City and Borough of Juneau



P.23

AHRS#: JUN-315

CBJ #: G-36

HISTORIC NAME: Alaska Gastineau Mine Workers Houses I

DATE(S): Circa 1910

LOCATION: Lower Salmon Creek

LOT/BLOCK #: N/A

DESCRIPTION: One-story structure, pitched gable roof (originally shake); wood frame construction; 3/4 rooms, exterior shake siding, double hung windows, woodpost foundation.

SIGNIFICANCE: Six houses in various locations remain of what was more than 100 houses built by the Alaska Gastineau Mining Company prior to 1920. These structures were rented for minimal amounts to mine workers. Three houses are located at Lower Salmon Creek, one at Upper Salmon Creek and two at Annex Creek in Taku Inlet. All houses were very similar in architectural detail and reflect the utilitarian needs of the mining community.

SOURCES: David Stone, 2/20/86.

INVENTORY OF HISTORIC SITES AND STRUCTURES
City and Borough of Juneau

AHRS#: JUN-316

CBJ #: G-37

HISTORIC NAME: Alaska Gastineau Mine Workers Houses II

DATE(S): circa 1910

LOCATION: Annex Creek in Taku Inlet

LOT/BLOCK #: N/A

DESCRIPTION: One-story structure, pitched gable roof (originally shake); wood frame construction; 3/4 rooms, exterior shake siding, double hung windows, woodpost foundation.

SIGNIFICANCE: Six houses remain in various locations of more than 100 houses built by the Alaska Gastineau Mining Company prior to 1920. These structures were rented for minimal amounts to mine workers. Three houses are located at Lower Salmon Creek, one at Upper Salmon Creek and two at Annex Creek in Taku Inlet. All houses were very similar in architectural detail and reflect the utilitarian needs of the mining community.

SOURCES: David Stone, 2/20/86.

AHRS#: JUN-317

CBJ #: G-38

HISTORIC NAME: Alaska Gastineau Mine Workers Houses III

DATE(S): Circa 1910

LOCATION: Upper Salmon Creek

LOT/BLOCK #: N/A

DESCRIPTION: One-story structure, pitched gable roof (originally shake); wood frame construction; 3/4 rooms, exterior shake siding, double hung windows, woodpost foundation.

SIGNIFICANCE: Six houses remain in various locations of more than 100 houses built by the Alaska Gastineau Mining Company prior to 1920. These structures were rented for minimal amounts to mine workers. Three houses are located at Lower Salmon Creek, one at Upper Salmon Creek and two at Annex Creek in Taku Inlet. All houses were very similar in architectural detail and reflect the utilitarian needs of the mining community.

SOURCES: David Stone, 2/20/86.

INVENTORY OF HISTORIC SITES AND STRUCTURES
City and Borough of Juneau

AHRS#: JUN-250

CBJ #: G-39

HISTORIC NAME: Peterson Creek Shell Midden

DATE(S): Historic

LOCATION: SW 1/4 of NE 1/4 of Sec 19 T41S R65E CRM (Juneau B-3). Midden is located on tip of peninsular cliff forming the east side of the cove into which Peterson Creek empties. 165 km due east of tip of Outer Point.

LOT/BLOCK #: N/A

DESCRIPTION: Site consists of a small (+ 20x30m) shell midden of very high density located at an elevation of +15m above mean high water on the end of a peninsular raised terrace surrounded by steep cliffs. Exposures on the West and North sides indicate that shell midden is at least 40-50 cm deep, and is composed predominantly of mussel, with some clam, cockles, chiton, barnacle and marine fish remains. In some areas the midden consists of nearly pure shell lenses alternating with dark brown organic soil lenses.

SIGNIFICANCE: Site represents one of the few known shell middens within the Juneau area and may be related to the Auk Kwan Tlingits. In addition, portions of the site are actively eroding downslope, suggesting that site may be eroded entirely away eventually.

SOURCES: USDA Forest Service Records: Juneau, Alaska.

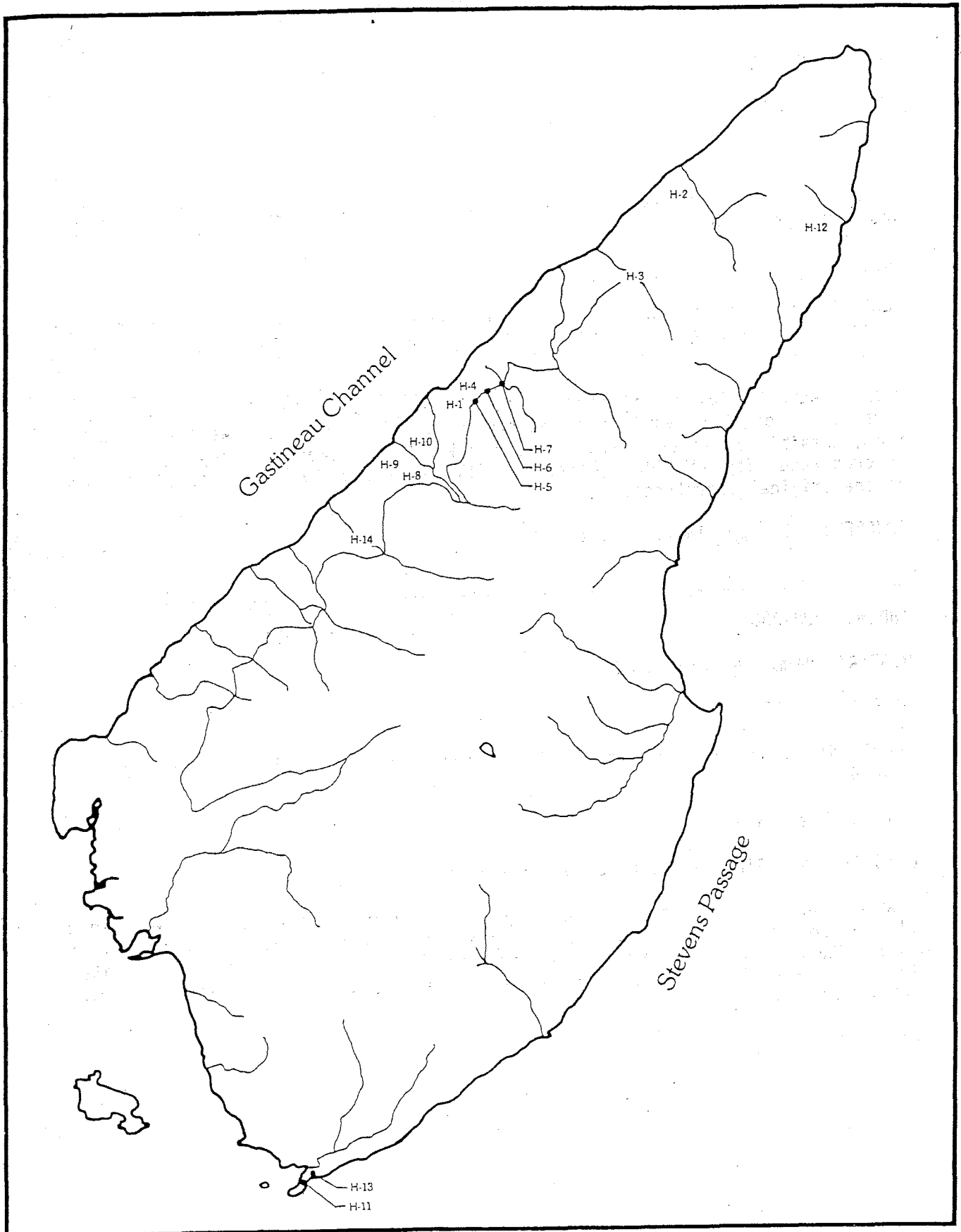
1944

1. The first part of the report
deals with the general situation
of the country and the
state of the economy.
It is followed by a
chapter on the
social and political
situation. The
report then discusses
the various
aspects of the
country's development
and the progress
made in the
past few years.
The report concludes
with a summary
of the main
points.

DOUGLAS ISLAND
SITES/STRUCTURES

- H-1 Edwardsville/Douglas City/
Douglas
- H-2 Gastineau City
- H-3 Treadwell Mines
- H-4 Douglas Fire Pump Station
- H-5 Mayflower School
- H-6 St. Luke's Episcopal Church
- H-7 Treadwell Boarding House
- H-8 Catholic Cemetery
- H-9 Eagles Lodge Cemetery
- H-10 Gastineau Channel Burial
- H-11 Outer Point Village
- H-12 Southeast End Village
- H-13 Outer Point Garden and Midden
- H-14 Treadwell Ditch Tender's Camp

Douglas Island



INVENTORY OF HISTORIC SITES AND STRUCTURES
City and Borough of Juneau

AHRS#: JUN-032

CBJ #: H-1

HISTORIC NAME: Edwardsville/Douglas City/Douglas

DATE(S): 1881

LOCATION: Northeast Coast of Douglas Island on Gastineau Channel, 1.8 miles southwest of Juneau.

LOT/BLOCK #: N/A

DESCRIPTION: Incorporated city of approximately 1500 people. Bordered on southeast by ruins of the Treadwell Mines. The town supports a small business district, but is predominantly residential.

SIGNIFICANCE: Town established in 1881 during early local mining activity. First house built by William H. Newcomer in 1881. Called Edwardsville until 1886, possibly after early miner and resident H.H. Edwards. Douglas became an incorporated city in 1902. Fires in 1911, 1926 and 1937 have destroyed most of the original structures.

SOURCES: 11A, pp. 14-15; 18, p. 283.

AHRS#: JUN-030

CBJ #: H-2

HISTORIC NAME: Gastineau City

DATE(S): 1910

LOCATION: At mouth of Nevada Creek on Douglas Island, 6.5 miles Southeast of Juneau

LOT/BLOCK #: N/A

DESCRIPTION: Site may be forested area at mouth of creek.

SIGNIFICANCE: Site of short-lived realty development. Mike Hudson, who owned mining property on Nevada Creek, staked a 320-acre homestead at its mouth in 1905. Hudson subdivided area into lots in 1910 and called it Gastineau City. Free boat rides were offered there to prospective buyers, but few lots were purchased.

SOURCES: 11A, p. 21; 18, p. 362.

INVENTORY OF HISTORIC SITES AND STRUCTURES
City and Borough of Juneau

AHRS#: JUN-058

CBJ #: H-3

HISTORIC NAME: Treadwell Mines

DATE(S): 1880-1922

LOCATION: At the end of St. Ann's Avenue, Douglas

LOT/BLOCK #: N/A

DESCRIPTION: Ruins of four (4) gold mining operations and village. Structures included stamp mills, hydroelectric alternating plants, tramways, foundry, post office, bunkhouses, dining halls.

SIGNIFICANCE: Known as the world's largest gold mine. Original claim staked in 1880 by Pierre Erussard and sold to John Treadwell sight unseen for \$400 in 1881. During peak of operations, four mines there had 5 stamp mills dropping 880 stamps. 300-stamp mill, largest in the world built in 1899. A major mine cave-in in 1917 flooded three mines. The Treadwell Mining Operation closed in 1922 after almost 70 million dollars worth of gold mined between 1882 and 1922.

SOURCES: 11A, pp. 44-45; 14, pp. 38-40.

AHRS#: JUN-116

CBJ #: H-4

HISTORIC NAME: Douglas Fire Pump Station

DATE(S): 1912

LOCATION: Beach side of Front Street, Douglas


LOT/BLOCK #: Lot 19 Block 32 Douglas Townsite

DESCRIPTION: Approximately 18'x29' reinforced concrete structure.

SIGNIFICANCE: Former saltwater pumping station constructed as a result of the 1911 fire in Douglas, which destroyed 16 commercial buildings, including two hotels. Station was instrumental in saving what is left of the City of Douglas during major fires in 1926 and 1937.

SOURCES: 7; 11A, pp. 14-15.

INVENTORY OF HISTORIC SITES AND STRUCTURES
City and Borough of Juneau



P-24

AHRS#: JUN-300

CBJ #: H-5

HISTORIC NAME: Mayflower School

DATE(S): 1934

LOCATION: On corner of St. Ann's Avenue and Front Street, Douglas

LOT/BLOCK #: Lot 12 Block 32 Douglas Townsite

DESCRIPTION: 2-story, wood frame, rectangular commercial structure on banked slope. Sheet-metal gable roof and horizontal-wood siding. Windows double-hung and multi-pane. Four exterior entrances, one on each facade with small porch and ornate molding. Full basement with concrete foundation.

SIGNIFICANCE: Indian government school built in 1934 when the school merged with the Juneau government school. Structure currently owned by the City and Borough of Juneau and leased to the State of Alaska.

SOURCES: 27, pp. 77-78.

INVENTORY OF HISTORIC SITES AND STRUCTURES
City and Borough of Juneau

AHRS#: JUN-301

CBJ #: H-6

HISTORIC NAME: St. Luke's Episcopal Church

DATE(S): Circa 1897

LOCATION: 753 St. Ann's Avenue, Douglas

LOT/BLOCK #: Lot 29 Block 32 Douglas Townsite

DESCRIPTION: 45'x20', 1-1/2 story structure with attached 16'x8' shed addition facing street. Steeply sloped, sheet-metal gable roof with chimney. Tongue and groove siding, double-hung windows, decorated triangle under eaves. Full basement with concrete and wood post foundation. Remodeled in 1965.

SIGNIFICANCE: Episcopal church built around 1897 by Dr. A.J. Campbell, a medical missionary and friend of Bishop Peter Trimble Rowe, the first Bishop of Alaska. Around 1900 the church served from Skagway for a few years. Congregation united with Holy Trinity Church in Juneau when bridge to Douglas built in 1935. Last services at St. Luke's in 1951.

SOURCES: 16, pp. 1-8.

AHRS#: JUN-302

CBJ #: H-7

HISTORIC NAME: Treadwell Boarding House

DATE(S): Circa 1900

LOCATION: 650 St. Ann's Avenue, Douglas

LOT/BLOCK #: Lot 3 Block 45 Douglas Townsite

DESCRIPTION: 2-story house with steeply sloping, asphalt-shingled, gable roof. Tongue and groove siding, double-hung windows, wood post foundation. Original house remains. Sign painted on front of house which said "Treadwell Boarding House" has been painted over.

SIGNIFICANCE: Private boarding house and possibly one of oldest buildings in Douglas. Fire destroyed structures on either side. Miners and other employees of the Treadwell Mines may have lived here. Site reportedly occupied since 1884, but exact building date of construction uncertain.

SOURCES: Mary Johnson to Diane Brady, P.C. 7/20/85; Quit Claim Deeds owned by Mary Johnson for 1899, 1900, 1905, 1928.

INVENTORY OF HISTORIC SITES AND STRUCTURES
City and Borough of Juneau

AHRS#: JUN-135

CBJ #: H-8

HISTORIC NAME: Catholic Cemetery

DATE(S): Circa 1900

LOCATION: On southwest side of road near Lawson Creek in City of Douglas

LOT/BLOCK #: N/A

DESCRIPTION: Approximately 954-square foot cemetery beginning on high bank above highway and sloping steeply upward. Large white wooden cross, more than 20 feet high, dominates site. Grave markers located at top of slope with numerous depressions evident below. Markers are wood and stone, with many in ruins.

SIGNIFICANCE: The cemetery may be part of the original Douglas cemetery established in the early 1880's. Burial ground of Richard McCormick, an early Douglas and Treadwell pioneer. McCormick worked for the Treadwell Company as a blacksmith for more than 40 years, and was postmaster in Treadwell from 1911-1913 and is said to be the oldest Democrat residing on Gastineau Channel.

SOURCES: 17B, 5/4/34; 17B, 5/16/34.

AHRS#: JUN-136

CBJ #: H-9

HISTORIC NAME: Eagles Lodge Cemetery

DATE(S): Circa 1900

LOCATION: On northeast side of road near Lawson Creek in city of Douglas.


LOT/BLOCK #: N/A

DESCRIPTION: Approximately 444-square foot cemetery surrounded by four-foot-high chain link fence with gate. Area is well maintained. White, wooden grave markers, stone monuments and engraved metal markers flush with the ground. Metal may be copper or bronze.

SIGNIFICANCE: Cemetery may be part of old Douglas cemetery established in the early 1880's when the town started. Graves from old cemetery moved in 1934 to prepare a new highway to Cowee Creek. Graves dated 1905 are still evident. Burial site of Arne Shudshift, a Douglas carpenter, and family.

SOURCES: 17B, 5/16/34; Van Winkle & Fox, p. 247.

INVENTORY OF HISTORIC SITES AND STRUCTURES
City and Borough of Juneau



P-25

AHRS#: JUN-064

CBJ #: H-10

HISTORIC NAME: Gastineau Channel Burial

DATE(S): Circa 1900

LOCATION: In city of Douglas along Douglas Highway, northeast side of road near I Street. T41S, R67E, S26 USGS Juneau (B-2)

LOT/BLOCK #: N/A

DESCRIPTION: Site on level bank overgrown with grassy vegetation. Two grave houses, hexagonal with wood shingles. One with pillars. Approximately 12 depressions and a few overturned stone grave markers. Wood-faced marker with raven engraved. Mable marker in one grave house. Large wooded sign identifies burial ground.

SIGNIFICANCE: Burial for Taku Tribe, Crow Clan. Prominent memorial marker commemorating Chief Anna-Cla-Ash, who died in 1918. Marker inside one grave house with name Mrs. Gilbert Jackson, who died in 1909.

SOURCES: 7; 23, pp. 586-587.



INVENTORY OF HISTORIC SITES AND STRUCTURES
City and Borough of Juneau

AHRS#: JUN-099

CBJ #: H-11

HISTORIC NAME: Outer Point Village

DATE(S): Circa 1801

LOCATION: South of Outer Point on Douglas Island bordering T41S, R66E, S19
USGS Juneau (B-3) Stephens Passage

LOT/BLOCK #: N/A

DESCRIPTION: Site on an inlet with salmon stream entering between low grassy beach areas. Forested area rises gradually on both sides. 1975 field survey reported site overrun with road construction.

SIGNIFICANCE: May be significant historical site. Seasonal village site may be the one reported by Captain George Vancouver in 1801. Other reports note that a halibut drying and trapping camp with small gardens was located there. 1975 field check suggested probable yield of valuable archaeological remains if a more extensive survey were done.

SOURCES: 13, Jake Cropley Statement; 23, pp. 628-629.

AHRS#: JUN-104

CBJ #: H-12

HISTORIC NAME: Southeast End Village

DATE(S): Unknown

LOCATION: Southeast end on Douglas Island, west of confluence of Gastineau Channel and Stephens Passage T42S, R68E, S27 USGS Juneau (A-1)

LOT/BLOCK #: N/A

DESCRIPTION: Two-acre site is a terrace about 15 feet above the beach. A rocky point juts out between two rocky beaches. One distinct house pit and one or two less-distinct foundation areas, relatively level, grassy, and interspersed with small to medium spruce trees. Garden ridges evident.

SIGNIFICANCE: Reported as seasonal village site used by Native people of Douglas before Douglas mines opened. 1975 field check indicated former cultivation of area.

SOURCES: 7; 23, pp. 660-661.

INVENTORY OF HISTORIC SITES AND STRUCTURES
City and Borough of Juneau

AHRS#: JUN-251

CBJ #: H-13

HISTORIC NAME: Outer Point Garden & Midden

DATE(S): unknown

LOCATION: NE 1/4 of NE 1/4 of Sec 19 T41S R65E CRM (Juneau B-3). Located ca. .75 km S/SW of end of False Outer Point in woods behind west-facing beach just S. of high beach cliffs. Small creek issues onto beach 130m SW.

LOT/BLOCK #: N/A

DESCRIPTION: Site consists of a small (+ 20x40m) garden plot on a flat raised beach ridge + 1-2m high and 10-25m behind high water line. A small exposure of low-density mussel shell midden was observed in humus soil under tree at the SE corner of the site. Two deeply axe-cut trees were observed and trees growing on top of garden rows are up to 24" in diameter at breast height, indicating some antiquity since termination of site occupation. No structural remains or other historic materials were observed in site area.

SIGNIFICANCE: Sealaska (1975) reported an unconfirmed ethnohistoric summer village in the Outer Point area (now listed as JUN-99). It is possible that JUN-251 represents the locality and that JUN-99 is erroneously placed upon Outer Point proper. JUN-251 represents an important ethnohistorical site.

SOURCES: USDA Forest Service Records: Juneau, Alaska.

AHRS#: JUN-216

CBJ #: H-14

HISTORIC NAME: Treadwell Ditch Tender's Camp

DATE(S): 1890's-1920's

LOCATION: Douglas Island SE 1/2 NW 1/4 NE 1/4 Sec 18, T41S, R67E, CRM (Juneau B-2)

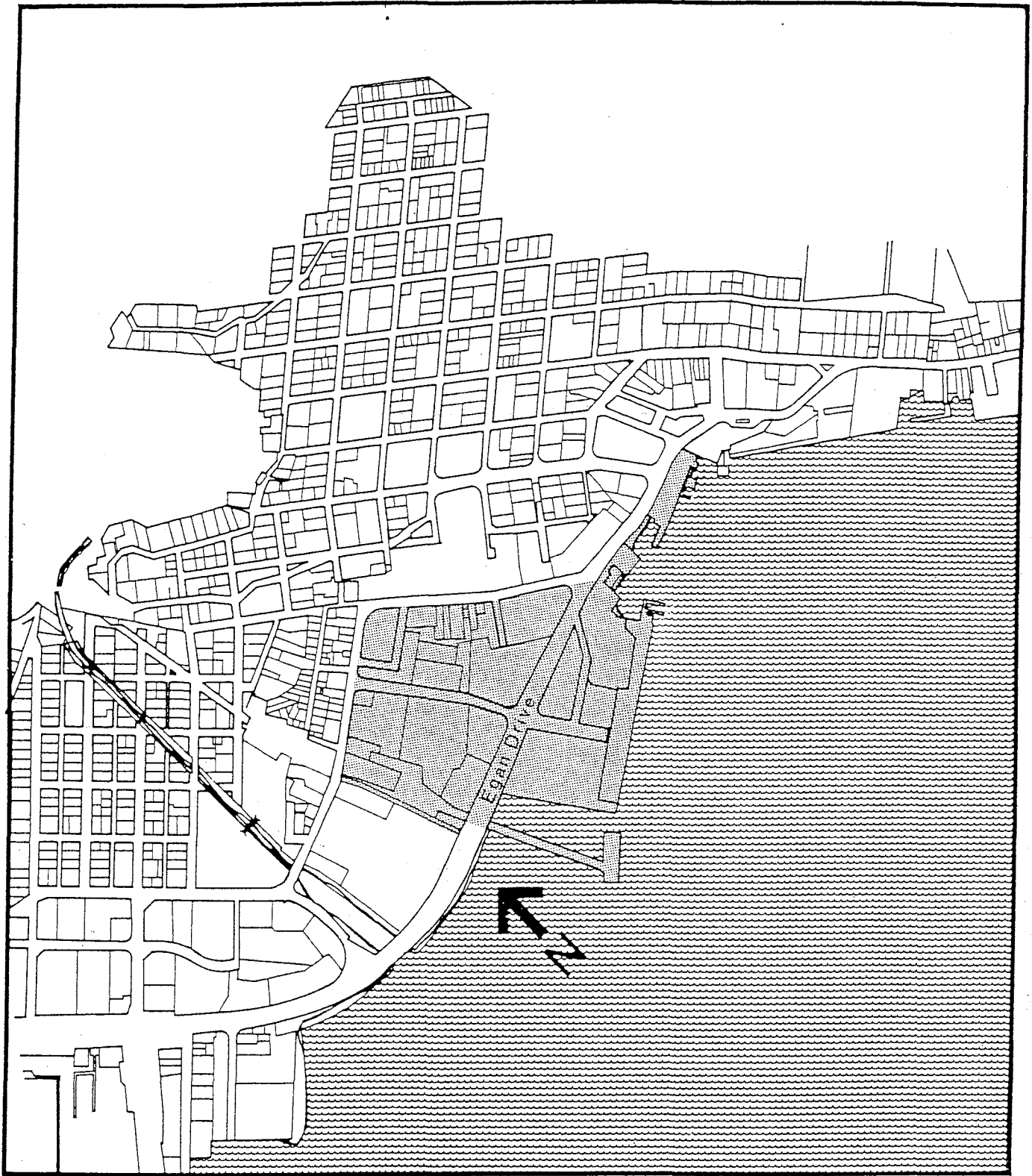
LOT/BLOCK #: N/A

DESCRIPTION: Site consists of five identified buildings, one collapsed/collapsing, one is still standing and is fair condition. Also present at the site are four dump areas and one wooden paddle water wheel.


SIGNIFICANCE: The camp housed ditch tenders who maintained the Treadwell Ditch. Waters from the Treadwell Ditch powered the mills processing the hard rock gold for the Treadwell Mining Complex. Ditch tenders walked assigned lengths of the ditch, keeping the ditch free to ensure the flow of water to the mine.

SOURCES: 33.

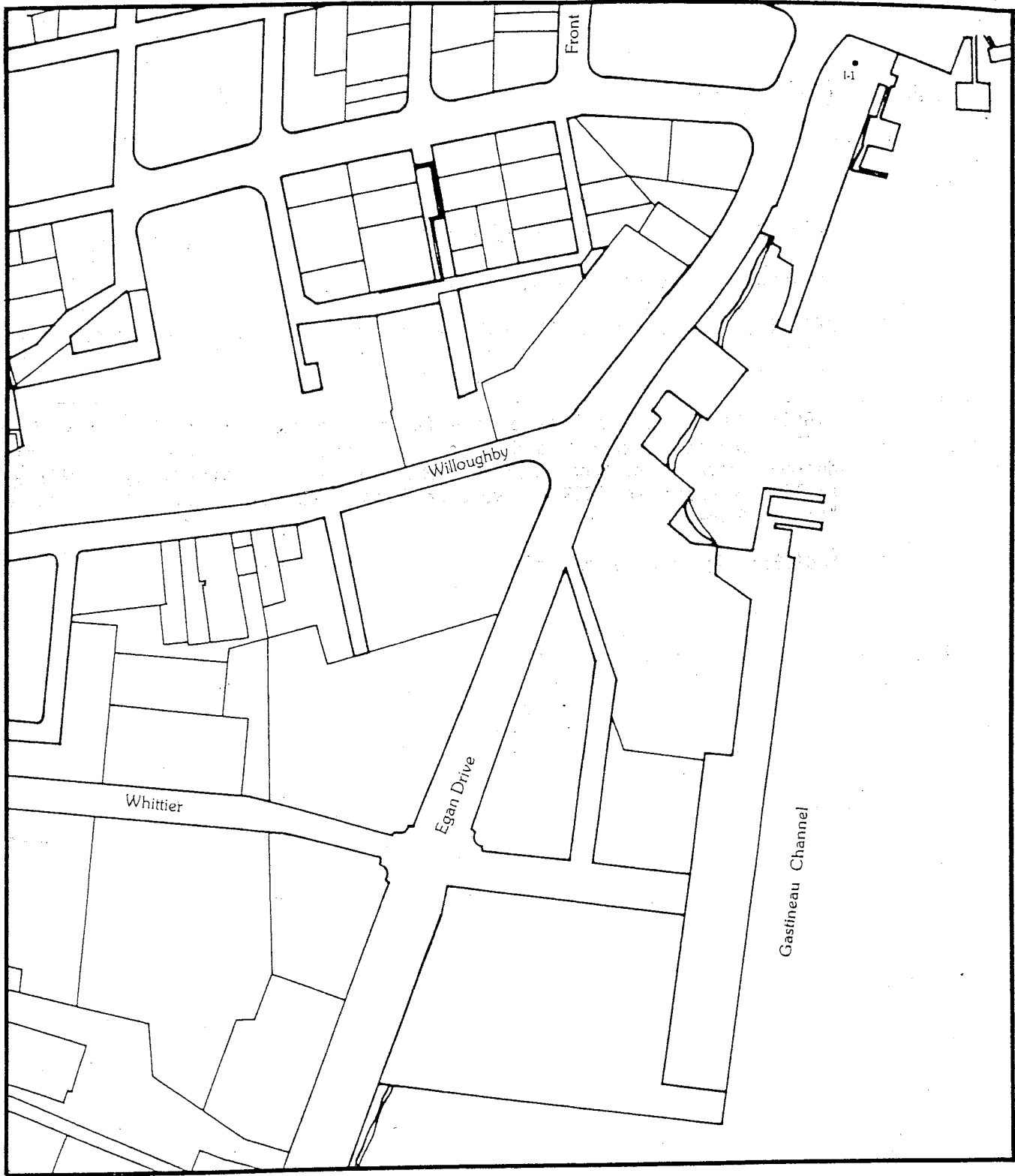
City of Juneau Historic Neighborhoods



Tidelands



Tidelands



I-1 Pacific Coastal Steamship
Company / Merchant's Wharf

INVENTORY OF HISTORIC SITES AND STRUCTURES
City and Borough of Juneau

AHRS#: JUN-120

CBJ #: I-1

HISTORIC NAME: Pacific Coastal Steamship Company/Merchant's Wharf

DATE(S): 1901

LOCATION: On waterfront at base of Main Street, along Egan Drive

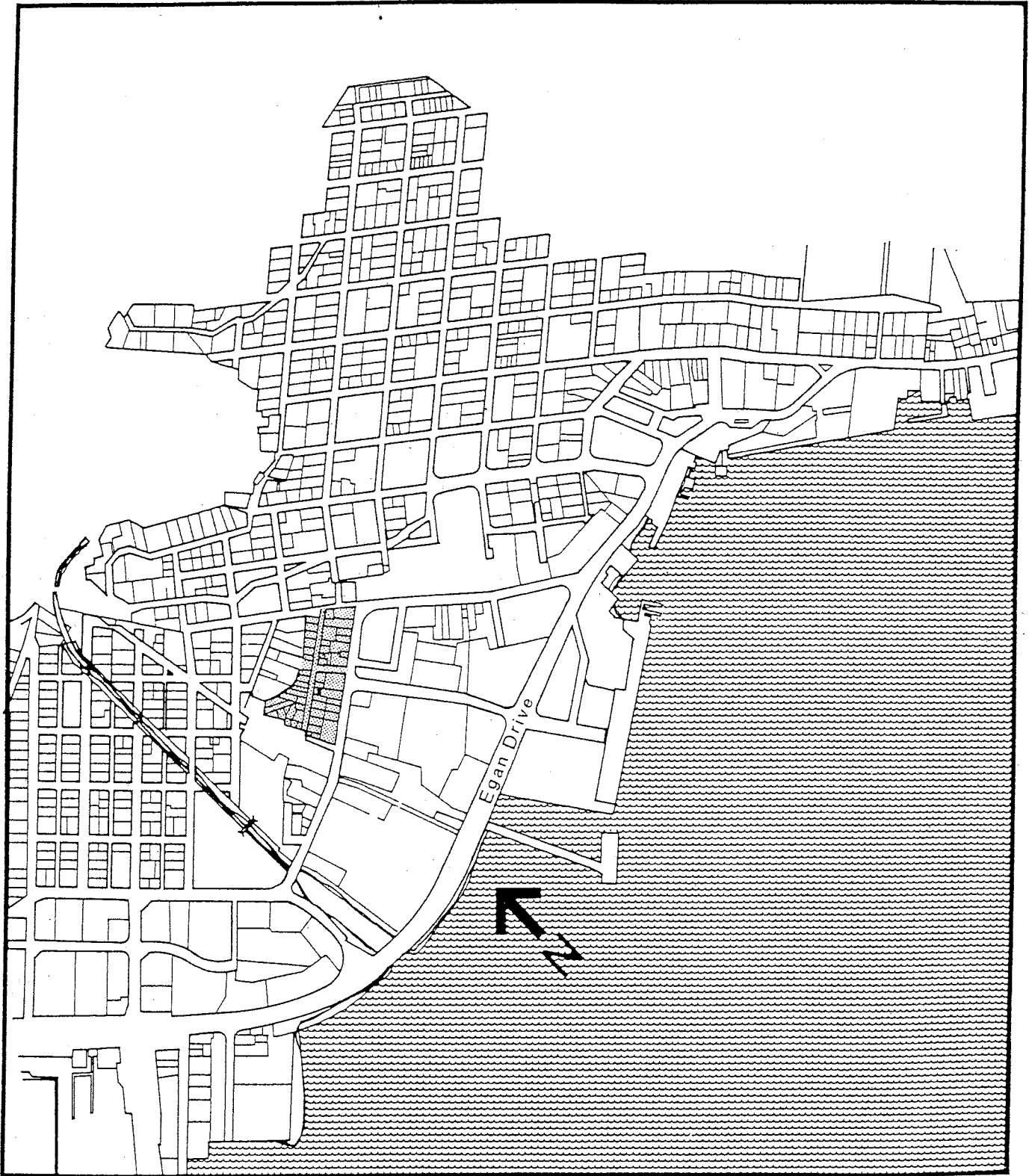
LOT/BLOCK #: Lots 6B & 7 Block 76, Tidelands Addition

DESCRIPTION: 2-story, 302'x52' wood-frame commercial waterfront structure built on pilings and wood posts. Flat roof, vertical wood siding. Building completely remodeled in 1976.

SIGNIFICANCE: Former site of the Pacific Coastal Steamship Co. beginning in 1901. Company steamers and ships from the Canadian Pacific Steamship Co. docked there. The wharf later became site of Alaska Coastal Airways, an airline started in 1939 by veteran Alaskan pilots Alex Holden and Sheldon "Shell" Simmons.

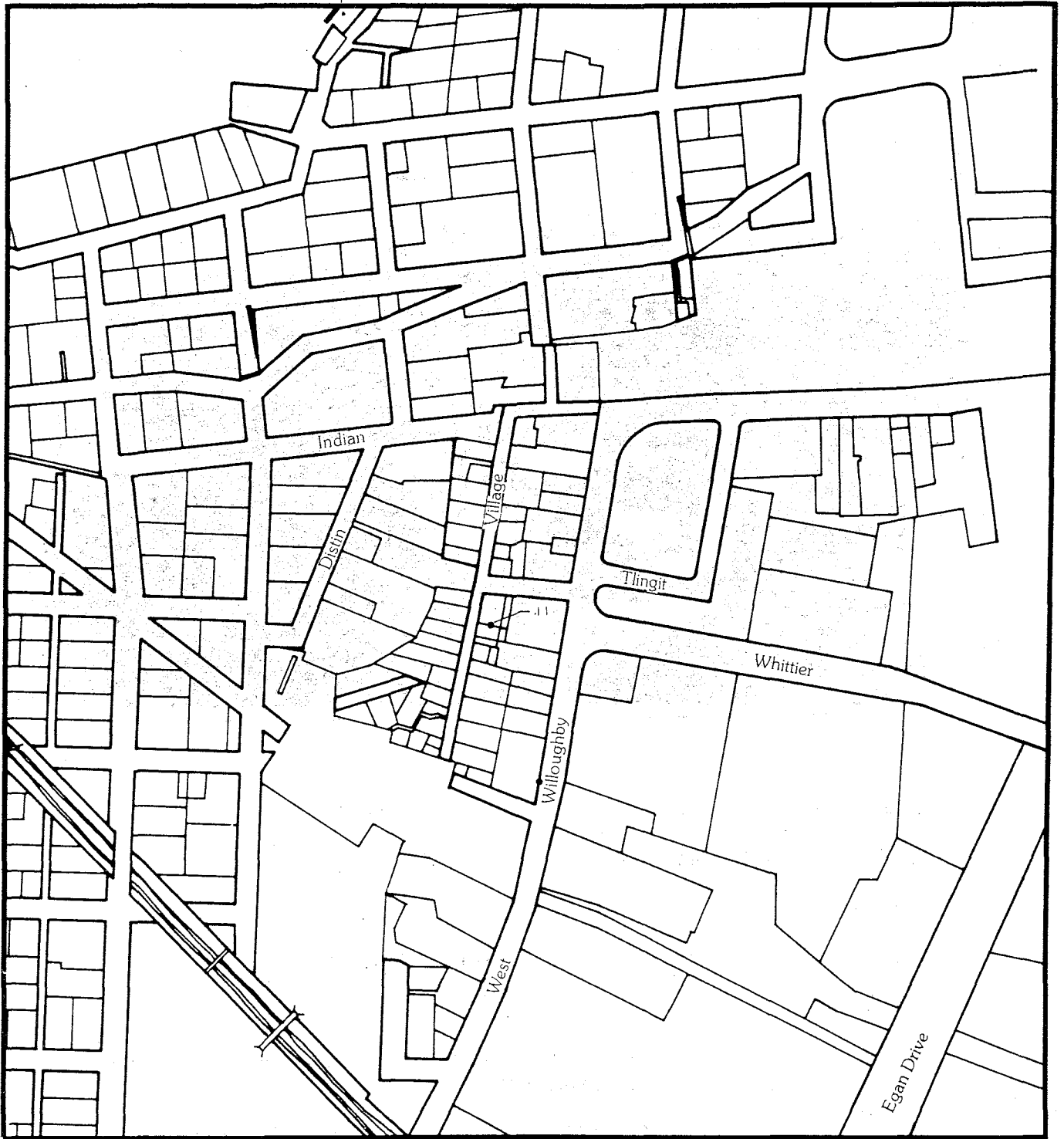
SOURCES: 7; 17A, 1/2/53, p. 1.

City of Juneau Historic Neighborhoods




Indian Village

Indian Village



J-1 Auk Village Site

INVENTORY OF HISTORIC SITES AND STRUCTURES
City and Borough of Juneau



P-27

AHRS#: JUN-072

CBJ #: J-1

HISTORIC NAME: Auk Village Site

DATE(S): 1883


LOCATION: 500-600 Willoughby Avenue, Tidelands Addition


LOT/BLOCK #: N/A

DESCRIPTION: Located between Willoughby Avenue and the base of Courthouse/Telephone Hill north to W. 8th Street.

SIGNIFICANCE: Location of Auk Village after 1883 when Chief Kowee and his people relocated to be near work provided by local business and the mines. Historical photographs document size of village.

SOURCES: 6; 7.





Sources Consulted

1. Alaska Archives Resource & Records Management
1984 Telephone Hill Historic Site and Structures Survey 1984.
Juneau and Skagway, Alaska.
2. Alaska, Department of Fisheries
1949 Annual Report, No. 1. Juneau, Alaska
3. Alaska, State of
1974 Aids to Navigation in Alaska History, History and Archaeology, Series No. 7, Miscellaneous Publications.
Office of Statewide Cultural Programs, Alaska Division of Parks.
4. Atwood, Evangeline and Robert N. DeArmond, Compilers
1977 Who's Who in Alaska Politics: A Biographical Dictionary of Alaskan Political Personalities, 1884-1974. Binford and Mort, Portland, Oregon.
5. Bayers, L.H. Collection
Juneau Historical File, People and Places Index, Vol I & II, 1890's-1950's, Alaska Historical Library, Juneau, Alaska. (Annotated Bibliography-Review of Historical Articles in Juneau Newspapers).
6. City and Borough of Juneau, Alaska
1901-1951 "Assessment and Tax Rolls" on file, Tax Assessors Office,
1965-1985 City and Borough of Juneau, Juneau, Alaska.
7. City and Borough of Juneau Planning Department and Laurel McCarley,
Historical Consultant.
1980 Alaska Heritage Resources Survey in the Juneau Area 1980. Juneau, Alaska.
8. City of Haines, Alaska
1983 Building History City of Haines Survey of Historic Structures. Alaska Archives and Records Management, Juneau and Skagway, Alaska.
9. Calmenson, Wendy
"Winter and Pond: Pioneer Photographers in Alaska."
(Unpublished M.A. Thesis, San Francisco State University, May 1979).
10. Craft, Toni and Phyllice Bradner
1973 Touring Juneau. Juneau, Alaska.

11. DeArmond, Robert N.
 - 11A. 1957 Some Names Around Juneau. Sitka Printing Company, Sitka, Alaska.
 - 11B. 1967 The Founding of Juneau. Gastineau Channel Centennial Association, Juneau, Alaska.
 - 11C. 1985 Old Gold. A Collection of Historical Vignettes. Compiled by R.N. DeArmond to Commemorate the 50th Anniversary of KINY.
12. Eppenbach, Sarah (ed.)
 - 1979 The Centennial Gazetteer, A Guide to Juneau, Alaska Place Names. (Juneau Centennial Edition 1880-1980). Gastineau Channel Centennial Association, Juneau, Alaska.
13. Goldschmidt, Dr. Walter R. and Theodore H. Haas
 - 1946 Possessory Rights of the Natives of Southeastern Alaska (A Report to the Commissioner of Indian Affairs). Government Printing Office, Washington, D.C.
14. Heritage Conservation and Recreation Service with City and Borough of Juneau, Alaska
 - 1980 Inventory of Gold Mining Sites, Juneau, Alaska, 1980.
15. Inventory of Papers of John F. Maloney, Sr.
 - Alaska Historical Library, MS 40.
16. McLean, Isabel C.
 - The Church of the Holy Trinity, Juneau, Alaska 1897-1977.
17. Newspapers and Periodicals
 - 17A. Alaska News.
 - 17B. Daily Alaska Empire.
 - 17C. Daily Alaska Dispatch.
 - 17D. Pathfinder.
18. Orth, Donald J.
 - 1967 Dictionary of Alaska Place Names, Geological Survey Professional Paper 567. U.S. Government Printing Office, Washington, D.C. (revised 1971).
19. Piggott, Margaret
 - 1974 Discover Southeast Alaska with Pack and Paddle. The Mountaineers, Seattle, WA.
20. Plat of the Townsite of Juneau
 - 1894 U.S. Survey No. 7, Sitka Land District.

21. Polk, R.L. Inc.
1902-1918 Alaska-Yukon Gazetteer and Business Directory.
1923-1924 Spokane, WA.
22. Sanborn Fire Insurance Company
1904 Maps of Alaskan cities and towns. Materials on file,
1914 Alaska. Historical Library, Juneau, Alaska.
1927
23. Sealaska Corporation
1975 Native Cemetery and Historic Sites of Southeast Alaska.
(Preliminary Report).
24. Sheriff Collection, Alaska Historical Library PCA 60 (Historic
Photographs).
25. Stone, David and Brenda
1980 Hard Rock Gold (The Story of the Great Mines that were
the Heart Beat of Juneau). Juneau Centennial Committee,
City and Borough, Juneau, Alaska.
26. Stevens, Edward T.
1972 Inventory of Petroglyphs and Pictographs in Alaska.
Alaska State Department of Natural Resources, Parks
Division.
27. Tillotson, Marjorie
1973 History of the Schools in the Gastineau Channel Area.
Unpublished Report. On file, Alaska Historical Library.
28. Winter & Pond Collection, Alaska Historical Library
PCA 87 (Historic Photographs).
29. IBEW International Brotherhood of Electrical Workers
IBEW, 2701 Denali, Anchorage, Alaska 99501.
30. Alaska Section, American Society of Civil Engineering
1976 Alaska's Engineering Heritage.
31. Sisters of St. Ann
1961 The Sisters of St. Ann in Juneau, Alaska 1886-1961 (A
Souvenir Booklet)
32. Davis, Trevor M.
1979 Looking Back on Juneau The First Hundred Years. Miner
Publishing Co., Juneau, Alaska.
33. USDA Forest Service Records.

II. DATA REPOSITORIES

A. State File Repositories:

Alaska Offices of History and Archeology, Division of Parks and Outdoor Recreation, Anchorage, Alaska.

Alaska Division of Geological and Geophysical Survey, Anchorage, Alaska.

B. Libraries and Archives:

Alaska State Archives and Records Center, Juneau, Alaska.

Alaska State and Historical Libraries (Archival, Plats, Newspaper and Map Collections), Juneau, Alaska.

Juneau Memorial Library, Juneau, Alaska.

Sealaska Heritage Foundation Tribal Archives, Juneau, Alaska.

Sealaska Corporation, Department of Natural Resources, Juneau, Alaska.

C. Governmental Agencies:

U.S.D.I., Bureau of Indian Affairs, Juneau Area Office, Juneau, Alaska.

U.S.D.A., Forest Service Regional Office.

Photograph Index

URIC SITES AND STRUCTURES


CITY AND BOROUGH OF JUNEAU

PHOTOGRAPH INDEX


<u>Photograph Number</u>	<u>Caption/Credit</u>
Cover	Juneau Downtown Historic District 1914 South Franklin Street Alaska Historical Library
P-1	Alaska Steam Laundry/Emporium G. LaRoche, Photographer
P-2	Connors Motor Company - Delivery of 1924 Buicks in Juneau (Lucky Lady Saloon in back) Winter & Pond, Photographers Alaska Historical Library
P-3	Juneau Fire Department 1909 (Goldstein's Store/Filipino Hall in back) Alaska Historical Library
P-4	Alaska Steamship Company Dock Alaska Historical Library
P-5	First National Bank Building 1896 Alaska Historical Library
P-6	Hellenthal Building circa 1916 Alaska Historical Library
P-7	Juneau Cold Storage Alaska Historical Library
P-8	Juneau residential area - B.M. Behrends House to the left W.H. Case, Photographer Alaska Historical Library
P-9	B.M. Behrends Bank Construction 1914 Coner 3rd and Seward Streets C.R. Scothorn Collection Alaska Historical Library
P-10	George-Davis House and Frances House 1986 G. LaRoche, Photographer

- P-11 Governor's Mansion circa 1920
Alaska Historical Library
- P-12 Raising 49-Star Flag, July 4, 1959
Robert N. DeArmond, Photographer
Alaska Historical Library
- P-13 Capitol Building/Territorial Federal
Building circa 1931
Alaska Historical Library
- P-14 St. Ann's Church and Chancery 1986
G. LaRoche, Photographer
- P-15 Harmon-Summers House 1986
G. LaRoche, Photographer
- P-16 Juneau Townsite circa 1914
Note Kennedy Street Mine Workers
Houses to the right
Case and Draper, Photographers
Alaska Historical Library
- P-17 Government Dock circa 1930
Telephone Hill in background
Alaska Archives and Records Service
- P-18 Bosch-Carrigan House 1984
AARRM Photograph Collection
- P-19 Hammond-Wickersham House and
Faulkner-Sloane House, 7th Street
on Chicken Ridge
6th Street Davis Houses
G. LaRoche, Photographer
- P-20 Alaska Gastineau Mining Company
Buildings, Thane
Case and Draper, Photographers
Alaska Historical Library
- P-21 Cold Storage Plant & Cannery, Taku
Harbor
Case and Draper, Photographers
Alaska Historical Library
- P-22 Jualin Harbor, Berners Bay
Case and Draper, Photographers
Alaska Historical Library
- P-23 Alaska Gastineau Mine Workers
Houses, Lower Salmon Creek 1986
G. LaRoche, Photographer

- P-24 Mayflower School, Douglas 1985
D. Brady, Photographer
- P-25 Grave House, Gastineau Channel
Burial, Douglas 1985
D. Brady, Photographer
- P-26 Grave Marker, Gastineau Channel
Burial, Douglas, 1985
D. Brady, Photographer
- P-27 Indian Village, Juneau 1880's
Partridge Collection
Alaska Historical Library
- P-28 Auk Village 1910
Alaska Historical Library
- P-29 Baranof Hotel 1986
G. LaRoche, Photographer



Index of All Sites and Structures



P.29

INVENTORY OF HISTORIC SITES AND STRUCTURES
City And Borough Of Juneau

DOWNTOWN HISTORIC DISTRICT
INDEX

CBJ #	SITE/STRUCTURE	ADDRESS	LOT/BLOCK	ADDITION	AHRS #	PAGE #
A-1	C.W. Young/Ace Hardware	205 Front St.	FR-1/78	Tidelands Addition	JUN-126	10
A-2	Dispatch Bldg/Gross Apts	301 S. Franklin St.	3/2	Pacific Coast Addition	JUN-181	10
A-3	Blomgren Building	233 Front St.	2/81	Tidelands Addition	JUN-206	11
A-4	Crescent Apartments	373 S. Franklin St.	2/H	Pacific Coast Addition	JUN-143	11
A-5	Flag Of All Nations Cabin Site	NW Corner 2nd & Main St.	6/2	Juneau Townsite	JUN-080	12
A-6	Germania Saloon/Paul's Floors	162 S. Franklin St.	8/81	Tidelands Addition	JUN-129	12
A-7	Guffy Bldg/Red Dog Saloon	159 S. Franklin St.	1,2,4/H	Juneau Townsite	JUN-200	13
A-8	Harrisburgh Building	285-291 S. Franklin St	1,2/2	Pacific Coast	JUN-254	13
A-9	Koosher Building/Flag Of All Nations	130 Second St.	6/2	Juneau Townsite	JUN-080	14
A-10	Korkornen/Filipino Hall	241-247 S. Franklin St	2/M	Juneau Townsite	JUN-124	14
A-11	Fashion Bldg/Lucky Lady Saloon	190-192 S. Franklin St	14/81	Tidelands Addition	JUN-255	16
A-12	IBEW Building	124 Front St.	3/2	Juneau Townsite	JUN-182	16
A-13	Missouri Saloon/Imperial Bar & Cafe	241 Front St.	4/81	Tidelands Addition	JUN-130	17
A-14	Jorgenson's Hrdwr/Lyle Hardware	225 Front St.	1/81	Tidelands Addition	JUN-127	17

INVENTORY OF HISTORIC SITES AND STRUCTURES

City And Borough Of Juneau

DOWNTOWN HISTORIC DISTRICT

INDEX

CBJ #	SITE/STRUCTURE	ADDRESS	LOT/BLOCK	ADDITION	AHRS #	PAGE #
A-15	New York Tavern/The Rendezvous	184 S. Franklin St.	12/81	Tidelands Addition	JUN-256	18
A-16	Northway Building	431 S. Franklin St.	13/2	7-A Addition	JUN-257	18
A-17	Crystal Palace/Miner's Hall	422-426 S. Franklin St.	10/83	Tidelands Addition	JUN-118	19
A-18	Goldstein's Store/Filipino Hall	249-251 S. Franklin St.	1,4/M 2/N	Juneau Townsite	JUN-128	19
A-19	Scandinavian Hotel/Summit Hotel	455 S. Franklin St.	3/G	7-A Addition	JUN-183	21
A-20	AK Steamship Co. Dock Site/ People's Wharf	356-390 S. Franklin St.	/83	Tidelands Addition	JUN-314	22
A-21	Lewis Bldg/First National Bank	130 Front St.	4/2	Juneau Townsite	JUN-205	23
A-22	Percy's Cafe/Viking Lounge	208 Front St.	1/G 2/3	Juneau Townsite	JUN-121	24
A-23	Valentine Building*	119 Seward St.	1,FR-2,FR-8/3 FR-1/G	Juneau Townsite	JUN-123	24
A-24	20th Century/Gross Building	210 Front St.	2/G	Juneau Townsite	JUN-179	25
A-25	Triangle Building	244 Front St.	4/G	Juneau Townsite	JUN-203	25
A-26	Seward Building	145 S. Franklin St.	FR-2/H	Juneau Townsite	JUN-187	26
A-27	Goldstein Building	130 Seward St.	5/2	Juneau Townsite	JUN-180	26

*Listed in National Register of Historic Places

INVENTORY OF HISTORIC SITES AND STRUCTURES

City And Borough Of Juneau

DOWNTOWN HISTORIC DISTRICT

INDEX

CBJ #	SITE/STRUCTURE	ADDRESS	LOT/BLOCK	ADDITION	AHRS #	PAGE #
A-28	Hellenthal Bldg/Palace Theater	220 Front St.	2/G	Juneau Townsite	JUN-192	28
A-29	New Cain Hotel/Gastineau Hotel	127 S. Franklin St.	1,2,3,4/13	Juneau Townsite	JUN-195	28
A-30	Baranof Hotel	105 Franklin St.	8/12	Juneau Townsite	JUN-199	29
A-31	Alaska Steam Laundry/Emporium*	174 S. Franklin St.	9/81	Tidelands Addition	JUN-018	29
A-32	Alaskan Hotel*	167 S. Franklin St.	1,2/I	Juneau Townsite	JUN-125	30
A-33	Madsen's Rooming House/ Franklin Bldg	369 S. Franklin St.	1/H	Pacific Coast Addition	JUN-258	30
A-34	Decker Building	231 S. Franklin St.	1/L	Juneau Townsite	JUN-201	31
A-35	Elks Hall	109 S. Franklin St.	6,7,8/13	Juneau Townsite	JUN-020	31
A-36	Senate Building	175 S. Franklin St.	2/J	Juneau Townsite	JUN-259	32
A-37	Juneau Cold Storage Company	356 S. Franklin St.	7/83	Tidelands Addition	JUN-212	33

*Listed in National Register of Historic Places

INVENTORY OF HISTORIC SITES AND STRUCTURES
City And Borough Of Juneau

JUNEAU TOWNSITE
INDEX

CBJ #	SITE/STRUCTURE	ADDRESS	LOT/BLOCK	ADDITION	AHRS #	PAGE #
B-1	Devigne-Dapceovich House	505 Franklin Street	1/24	Juneau Townsite	JUN-153	37
B-2	Bishop-Conn Apartments	235 5th Street	5/18	Juneau Townsite	JUN-190	37
B-3	Giovanetti's Market/Knight Apts	540 Calhoun Avenue	5/A	Juneau Townsite	JUN-184	38
B-4	Frances House*	137 6th Street	FR-5/22	Juneau Townsite	JUN-076	38
B-5	Behrends House	124 W. 5th Street	1,2,3,4/21	Juneau Townsite	JUN-071	39
B-6	St. Nicholas Russian Orthodox Church*	326 5th Street	3/24	Juneau Townsite	JUN-053	40
B-7	Stroller's Weekly/John's Family Shoe Repair	214 2nd Street	2/4	Juneau Townsite	JUN-141	40
B-8	Goldstein House	330 W. 8th Street	1FR-2/43	Juneau Townsite	JUN-165	41
B-9	John Olds Mansion	113 W. 5th Street	6/20	Juneau Townsite	JUN-197	41
B-10	Davis House I	132 6th Street	FR-4/29	Juneau Townsite	JUN-168	42
B-11	Marshall House	108 6th Street	FR-1/29	Juneau Townsite	JUN-172	42

*Listed on National Register of Historic Places

INVENTORY OF HISTORIC SITES AND STRUCTURES
City And Borough Of Juneau

JUNEAU TOWNSITE
INDEX

CBJ #	SITE/STRUCTURE	ADDRESS	LOT/BLOCK	ADDITION	AHRS #	PAGE #
B-12	Marshall Flats	609 Main Street	FR-1/29	Juneau Townsite	JUN-171	43
B-13	William Ebner House	340 Franklin Street	5/9	Juneau Townsite	JUN-074	43
B-14	Shattuck Building	210 3rd Street	1/9	Juneau Townsite	JUN-193	44
B-15	B.M. Behrends Bank/Post Office	232 Seward Street	5/5	Juneau Townsite	JUN-204	45
B-16	Martin-Stevens House	515-517 N. Franklin St	FR-1/24	Juneau Townsite	JUN-260	46
B-17	I00F Silver Bow Lodge	201-215 N. Franklin St	1/11	Juneau Townsite	JUN-196	46
B-18	Christian Science Church	430 Main Street	5/20	Juneau Townsite	JUN-202	47
B-19	George-Davis House	526 Seward Street	5/22	Juneau Townsite	JUN-149	48
B-20	Mullen Mansion	526 Seward Street	6,7,8,/21	Juneau Townsite	JUN-169	49
B-21	Skuse House	605 Franklin Street	1/27	Juneau Townsite	JUN-148	49
B-22	Mackinnon Apartments	236 3rd Street	4/9	Juneau Townsite	JUN-194	50
B-23	Willis-Davis House	114 6th Street	2/29	Juneau Townsite	JUN-160	50
B-24	William Garside House	142 6th Street	1/30	Juneau Townsite	JUN-075	51
B-25	Ellingen-Rhodes Apartments	336 3rd Street	4/10	Juneau Townsite	JUN-189	51

INVENTORY OF HISTORIC SITES AND STRUCTURES

City And Borough Of Juneau

JUNEAU TOWNSITE

INDEX

CBJ #	SITE/STRUCTURE	ADDRESS	LOT/BLOCK	ADDITION	AHRS #	PAGE #
B-26	Messerschmidt Bldg/Silver Bow Inn	120 2nd Street	2/5	Juneau Townsite	JUN-142	52
B-27	Governor's Mansion	716 Calhoun Avenue	/32	Juneau Townsite	JUN-019	53
B-28	Alaska Statehood Site	4th Street Between Main St and Calhoun Ave	3/20	Juneau Townsite	JUN-038	54
B-29	J.M. Davis House*	202 6th Street	1,2/28	Juneau Townsite	JUN-078	54
B-30	Alaska State Capitol Building/ Territorial Federal Building	120 4th Street	0/19	Juneau Townsite	JUN-191	56
B-31	St. Ann's Complex Church Chancery School Hospital	400-430 5th Street 416 6th Street	1-8/25	Juneau Townsite	JUN-066 JUN-067 JUN-068 JUN-069	57
B-32	Jaeger House	418 4th Street	2/16	Juneau Townsite	JUN-164	58
B-33	Spickett Apartments	315 5th Street	7/17	Juneau Townsite	JUN-186	58
B-34	Davis House II	136 6th Street	FR-4/29	Juneau Townsite	JUN-303	59
B-35	Davis House III	226 6th Street	3/28	Juneau Townsite	JUN-208	59
B-36	Davis House IV	232 6th Street	FR-4/28	Juneau Townsite	JUN-304	60
B-37	Davis House V	238 6th Street	FR-4/28	Juneau Townsite	JUN-305	61

INVENTORY OF HISTORIC SITES AND STRUCTURES
City And Borough Of JuneauJUNEAU TOWNSITE
INDEX

CBJ #	SITE/STRUCTURE	ADDRESS	LOT/BLOCK	ADDITION	AHRS #	PAGE #
B-38	Davis House VI	312 6th Street	FR-2/27	Juneau Townsite	JUN-209	61
B-39	Davis House VII	312A 6th Street	FR-2/27	Juneau Townsite	JUN-306	62
B-40	Davis House VIII	312B 6th Street	FR-2/27	Juneau Townsite	JUN-307	62
B-41	Reck Apartments	914 Calhoun Avenue	FR-3/3	Gold Belt Addition	JUN-185	63

INVENTORY OF HISTORIC SITES AND STRUCTURES

City And Borough Of Juneau

STARR HILL

INDEX

CBJ #	SITE/STRUCTURE	ADDRESS	LOT/BLOCK	ADDITION	AHRS #	PAGE #
C-1	Campbell House	420 E. 3rd Street	FR-3/15	Juneau Townsite	JUN-261	67
C-2	O'Meara House	424 E. 3rd Street	FR-3/15	Juneau Townsite	JUN-262	67
C-3	Nelson House I	426-428 East Street	6/107	Juneau Townsite	JUN-263	68
C-4	Pond Mansion/Winn House	513 East Street	FR-1/113	Juneau Townsite	JUN-150	68
C-5	Bergmann Hotel*	434 3rd Street	4/15	Juneau Townsite	JUN-035	69
C-6	Lund House I	504 Kennedy Street	FR-4/113	Juneau Townsite	JUN-264	69
C-7	Lund House II	510 Kennedy Street	FR-4/113	Juneau Townsite	JUN-265	70
C-8	Nelson House II	510 6th Street	1/109	Juneau Townsite	JUN-266	70
C-9	Thomas House	440 Kennedy Street	5/114	Juneau Townsite	JUN-267	71
C-10	Garster House	418 Kennedy Street	4/114	Juneau Townsite	JUN-268	71
C-11	Barrett House	433 4th Street	5/15	Juneau Townsite	JUN-269	72
C-12	Gemmell House	414 3rd Street	7/14	Juneau Townsite	JUN-270	72
C-13	Mitchell House	715 6th Street	7/120	Juneau Townsite	JUN-271	73
C-14	Emery Valentine House	526 5th Street	3/108	Juneau Townsite	JUN-157	73
C-15	Maloney House I	535 Harris Street	FR-8/108	Juneau Townsite	JUN-272	74

INVENTORY OF HISTORIC SITES AND STRUCTURES
City And Borough Of Juneau

STARR HILL

INDEX

CBJ #	SITE/STRUCTURE	ADDRESS	LOT/BLOCK	ADDITION	AHRS #	PAGE #
C-16	Maloney House II	534 East Street	FR-5/108	Juneau Townsite	JUN-273	74
C-17	Maloney House III	517 6th Street	FR-6/108	Juneau Townsite	JUN-274	75
C-18	Maloney House IV	534 5th Street	4/108	Juneau Townsite	JUN-275	75
C-19	Maloney House V	523 Harris Street	7/108	Juneau Townsite	JUN-276	76
C-20	Maloney House VI	528 East Street	FR-5/108	Juneau Townsite	JUN-277	76
C-21	Maloney House VII	512 5th Street	2/108	Juneau Townsite	JUN-278	77
C-22	John F. Maloney Mansion	504 5th Street	1/108	Juneau Townsite	JUN-077	77
C-23	Harmon-Summers House	604 5th Street	FR-1/113	Juneau Townsite	JUN-156	78
C-24	Crondahl House	626 5th Street	3/113	Juneau Townsite	JUN-279	79
C-25	Biggs House	423 East Street	7/114	Juneau Townsite	JUN-280	79
C-26	Distin-Dawes-Pelto House	529 East Street	7/113	Juneau Townsite	JUN-166	80
C-27	York-Bohm House I	411 Harris Street	FR-2/107	Juneau Townsite	JUN-281	80
C-28	York-Bohm House II	417 Harris Street	FR-2/107	Juneau Townsite	JUN-282	81
C-29	Behrends Bank House I	516 3rd Street	1A/106	Juneau Townsite	JUN-283	81
C-30	Fries/Mine Workers House I	535 Kennedy Street	FR-8/120	Juneau Townsite	JUN-312	82

INVENTORY OF HISTORIC SITES AND STRUCTURES
City And Borough Of Juneau

STARR HILL
INDEX

CBJ #	SITE/STRUCTURE	ADDRESS	LOT/BLOCK	ADDITION	AHRS #	PAGE #
C-31	Fries/Mine Workers House II	525 Kennedy Street	FR-8/120	Juneau Townsite	JUN-311	83
C-32	Fries/Mine Workers House III	523 Kennedy Street	FR-8/120	Juneau Townsite	JUN-310	83
C-33	Fries/Mine Workers House IV	517 Kennedy Street	FR-1/120	Juneau Townsite	JUN-309	84
C-34	Fries/Mine Workers House V	511 Kennedy Street	FR-1/120	Juneau Townsite	JUN-308	84
C-35	Fries/Mine Workers House VI	501 Kennedy Street	FR-1/120	Juneau Townsite	JUN-163	85
C-36	Behrends Cabin I	421 Kennedy Street	FR-8/119	Juneau Townsite	JUN-284	85
C-37	Behrends Cabin II	431 Kennedy Street	FR-8/119	Juneau Townsite	JUN-285	86
C-38	Behrends Cabin III	435 Kennedy Street	FR-8/119	Juneau Townsite	JUN-286	86
C-39	Behrends Cabin IV	439 Kennedy Street	FR-8/119	Juneau Townsite	JUN-287	87
C-40	Cashen House	315 Gold Street	FR-1/15	Juneau Townsite	JUN-288	87
C-41	Church of the Holy Trinity*	411 Gold Street	8/15	Juneau Townsite	JUN-073	88
C-42	Milnes House	411 3rd Street	FR-7/14	Juneau Townsite	JUN-178	88
C-43	Thibodeaux House	724 6th Street	3/121	Juneau Townsite	JUN-290	89
C-44	Mead House	536 Park Street	5/120	Juneau Townsite	JUN-289	89

*Listed on the National Register of Historic Places

INVENTORY OF HISTORIC SITES AND STRUCTURES
City And Borough Of Juneau

TELEPHONE HILL
INDEX

CBJ #	SITE/STRUCTURE	ADDRESS	LOT/BLOCK	ADDITION	AHRS #	PAGE #
D-1	Telephone Hill/Courthouse Hill	South of 3rd Street, bordered by Main Street, Willoughby Ave and Egan Dr.		Juneau Townsite	JUN-313	92
D-2	Edward Webster House	135-139 W. 2nd Street	7,8/1	Juneau Townsite	JUN-070	93
D-3	Bosch-Carrigan House	214 Dixon Street	3,4/D	Juneau Townsite	JUN-291	94
D-4	Peterson-Kasnick House	203 W. 3rd Street	5,6/D	Juneau Townsite	JUN-292	95
D-5	Bayless-Powers House	211 Dixon Street	1,2/6	Juneau Townsite	JUN-293	95
D-6	Martin-Johnston House	128 Dixon Street	5,6,7/E	Juneau Townsite	JUN-294	96
D-7	Worthen-Hurley House	125 Dixon Street	6,7/1	Juneau Townsite	JUN-295	97
D-8	Augustus Brown House	124 Dixon Street	2,3,4/E	Juneau Townsite	JUN-296	97
D-9	Kodzoff House	107-109 W. First Street	5,6/F	Juneau Townsite	JUN-297	98

INVENTORY OF HISTORIC SITES AND STRUCTURES
City And Borough Of Juneau

CHICKEN RIDGE
INDEX

CBJ #	SITE/STRUCTURE	ADDRESS	LOT/BLOCK	ADDITION	AHRS #	PAGE #
E-1	Cobb House	734 Goldbelt Avenue	6/33	Juneau Townsite	JUN-162	102
E-2	Gross House	747 Goldbelt Avenue	7/33	Juneau Townsite	JUN-158	102
E-3	Thane-Holbrook House*	206 7th Street	0/36	Chicken Ridge	JUN-132	103
E-4	Hammond-Wichersham House	213 7th Street	7,8/28	Juneau Townsite	JUN-021	103
E-5	McCloskey Mansion	835 Calhoun Avenue	6FR-5/43	Juneau Townsite	JUN-147	105
E-6	Hellenthal Mansion	943 Calhoun Avenue	6/2	Gold Belt Addition	JUN-155	105
E-7	Simpson House	954 Goldbelt Avenue	5/2	Gold Belt Addition	JUN-146	106
E-8	Wallis George Mansion	957 Goldbelt Avenue	11/2	Gold Belt Addition	JUN-154	106
E-9	Gunnison Mansion	709 Gold Street	1/37	Juneau Townsite	JUN-151	107
E-10	Faulkner-Sloane House	227 7th Street	5,6/28	Juneau Townsite	JUN-161	107
E-11	Erickson House	911 Calhoun Avenue	9,10/2	Gold Belt Addition	JUN-159	108
E-12	Stewart House	925 Calhoun Avenue	7,8/2	Gold Belt Addition	JUN-152	108
E-13	Alaska Juneau Mining Company House	638 Gold Street	5/27	Juneau Townsite	JUN-167	109

*Listed on National Register of Historic Places

INVENTORY OF HISTORIC SITES AND STRUCTURES
City And Borough Of Juneau

CHICKEN RIDGE
INDEX

CBJ #	SITE/STRUCTURE	ADDRESS	LOT/BLOCK	ADDITION	AHRS #	PAGE #
E-14	Nowell House	623 Main Street	FR-8/29	Juneau Townsite	JUN-145	109
E-15	8th Street Reservoir	Corner 8th St., Gold St. & Basin Road	1,2/39	Juneau Townsite	JUN-210	110

INVENTORY OF HISTORIC SITES AND STRUCTURES
City And Borough Of Juneau

CASEY SHATTUCK
INDEX

CBJ #	SITE/STRUCTURE	ADDRESS	LOT/BLOCK	ADDITION	AHRS #	PAGE #
F-1	Shattuck Mansion	306 W. 8th Street	9,10/202	Casey Shattuck	JUN-170	113
F-2	Alaska Electric Light & Power Plant	740 Capitol Avenue	8/70	Casey Shattuck	JUN-063	113
F-3	Evergreen Cemetery	Both sides of Irwin Street from Glacier Avenue to Martin Road			JUN-173	114
F-4	Torkelson-Samuelson House	620 12th Street	5,6,7/ 228	Casey Shattuck	JUN-298	114

INVENTORY OF HISTORIC SITES AND STRUCTURES
City And Borough Of Juneau

JUNEAU BOROUGH
INDEX

CBJ #	SITE/STRUCTURE	ADDRESS	LOT/BLOCK	ADDITION	AHRS #	PAGE #
G-1	Father Brown/Mt. Roberts Trail	East end of 6th Street Juneau, to Gastineau Peak Summit (3,666 ft.)			JUN-177	117
G-2	Sheep Creek/Thane	4 miles southeast of Juneau on Gastineau Channel			JUN-082	118
G-3	Taku Harbor Cannery	Eastern Shore of Taku Harbor			JUN-083	119
G-4	Rudy-Kodzoff House	Kodzoff Mobile Home Park, 1/2 Mile Loop Road, Mendenhall Valley			JUN-117	120
G-5	Stabler's Cabin	12701 Glacier Highway, Auke Bay Near Auke Bay Ferry Terminal			JUN-299	120
G-6	Alaska Juneau Gold Mines and Mill Mining Company	Silver Bow Basin, both sides of Mt. Roberts			JUN-079	121
G-7	Annex Creek Hydroelectric Plant	Southeast of Juneau on Annex Creek Tributary of Taku River			JUN-175	121
G-8	Salmon Creek Power Site No. 1	Egan Drive at mouth of Salmon Creek approximately 5 miles north of Juneau			JUN-176	122
G-9	Salmon Creek Power Site No. 2 below the dam	2.5 Miles up Salmon Creek, one mile			JUN-207	122
G-10	Jualin Site	On Johnson Creek in Berners Bay			JUN-022	123
G-11	Eldred Rock Light Station*	On southeast part of Eldred Rock on Lynn Canal, 55 miles northwest of Juneau			JUN-081	124

*Listed on National Register of Historic Places

INVENTORY OF HISTORIC SITES AND STRUCTURES

City And Borough Of Juneau

JUNEAU BOROUGH

INDEX

CBJ #	SITE/STRUCTURE	ADDRESS	LOT/BLOCK	ADDITION	AHRS #	PAGE #
G-12	Point Sherman Light Station	On Point Sherman, east side of Lynn Canal, 46 miles northwest of Juneau			JUN-087	124
G-13	Sentinel Island Light Station	Approximately 20 miles northwest of Juneau on Sentinel Island			JUN-085	125
G-14	Antler Bay Village	On Antler River northeast of Berners Bay T35S, R63E, S23, USGS Juneau (D-3)			JUN-059	125
G-15	Berners Bay Petroglyphs	Northern end of Berners Bay on west fork of the Lace River			JUN-040	126
G-16	Berners Bay Village and Petroglyphs*	On Berners Bay north of Sawmill Creek T36S, R63E, S20 USGS Juneau (C-3)			JUN-062	126
G-17	Mendenhall Peninsula Petroglyphs	West side of Mendnehall Peninsula, east of Battleship Island T40S, R65E, S 35 USGS Juneau (B-2)			JUN-043	127
G-18	North Taku Village and Burial	East shore of Taku Habor, off Stephens Passage, south of Slocum Inlet and east of Grand Island, T44S, R70E, S5 and S8, USGS Juneau (A-1)			JUN-065	127
G-19	Shaman Island	Small island off coast of Douglas Island in Fritz Cove, northeast of Outer Point T41S, R66E, S19, USGS Juneau (B-3)			JUN-101	128

*Listed on the National Register of Historic Places

INVENTORY OF HISTORIC SITES AND STRUCTURES
City And Borough Of Juneau

JUNEAU BOROUGH

INDEX

CBJ #	SITE/STRUCTURE	ADDRESS	LOT/BLOCK ADDITION	AHRS #	PAGE #
G-20	Shelter Island Fort	Northerly point of Shelter Island, east of Lincoln Island, T39S, R64E, S18 USGS Juneau (B-3)		JUN-102	128
G-21	Slate Creek Village	North arm of Berners Bay, north of Juneau off of Lynn Canal, T35S, R62E, S35, USGS Juneau (D-4)		JUN-103	129
G-22	Stockade Point Burial	Stockade Point in Taku Harbor on Stephens Passage, T44S, R70E, S7, 18 USGS Juneau (A-1)		JUN-105	129
G-23	Stockade Point Petroglyph	South of Stockade Point in Taku Harbor on Stephens Passage, T44S, R70E, S18 USGS Juneau (A-1)		JUN-047	130
G-24	Fort Durham Site	U.S. Survey 1544, Taku Harbor		JUN-036	130
G-25	Taku Village	North shoreline of Stephens Passage, east of its confluence with Gastineau Channel, T42S, R69E, S19, USGS Juneau (A-1)		JUN-056	131
G-26	Point Salisbury Burial	Point Salisbury on Gastineau Channel at confluence with Stephens Passage T42S, R68E S25 USGS Juneau (A-1)		JUN-100	131
G-27	Runway Island Site	NW 1/4 of NW 1/4 of Sec 1 T41S R66E CRM (Juneau B-2). On tidal flat of Gastineau Channel, in elevated/wooded rocky outcrop.		JUN-253	132

INVENTORY OF HISTORIC SITES AND STRUCTURES
City And Borough Of Juneau

JUNEAU BOROUGH
INDEX

CBJ #	SITE/STRUCTURE	ADDRESS	LOT/BLOCK ADDITION	AHRS #	PAGE #
G-28	Amalga Harbor Shell Midden	SE 1/4 of NE 1/4 of Sec 14 T39S R64E CRM (Juneau B-3). Immediately north of Amalga Harbor boat launch and just within forest.		JUN-249	132
G-29	Nugget Creek Power Project	Sections 4, 8 & 9 of T40S R66E located along Mendenhall Loop Road at the Mendenhall Glacier.		JUN-241	133
G-30	Eagle River/Echo Cove Trail	South of Berners Bay-North End-SE 1/4 of Sec 18 T37S R64E CRM. Southend-SW 1/4 of Sec 35 T38S R64E CRM (Juneau C-3).		JUN-234	134
G-31	Juneau Gold Belt	Gold Creek Basin SW 1/4 SE 1/4 Sec 13 T41S R69E CRM (Juneau B-2).		JUN-057	134
G-32	Shrine of St. Therese	22 miles north of Juneau at Pearl Harbor. NW 1/4 SE 1/4 T39S R64E CRM (Juneau B-3).		JUN-247	135
G-33	Kensington Mill Site	1.7 miles from Comet Wharf, Lynn Canal, inland on Sherman Creek NE 1/4 of SE 1/4 of Sec 5 T48S R61E CRM (Juneau D-4).		JUN-240	135
G-34	Shaman Island Midden	Off Douglas Island's western shore. 15 km N/NE of Outer Point. NE 1/4 of Sec 19 T41S R66E CRM (Juneau B-3).		JUN-252	136
G-35	Salmon Creek Dam	3.5 miles from mouth of Salmon Creek, 3 miles north of Juneau. Sec 2 T41S R67E CRM (Juneau B-2).		JUN-211	136
G-36	Alaska Gastineau Mine Workers Houses I	Lower Salmon Creek		JUN-315	137
G-37	Alaska Gastineau Mine Workers Houses II	Annex Creek in Taku Inlet		JUN-316	138

INVENTORY OF HISTORIC SITES AND STRUCTURES
City And Borough Of Juneau

JUNEAU BOROUGH
INDEX

CBJ #	SITE/STRUCTURE	ADDRESS	LOT/BLOCK	ADDITION	AHRS #	PAGE #
G-38	Alaska Gastineau Mine Workers Houses III	Upper Salmon Creek			JUN-317	138
G-39	Peterson Creek Shell Midden	SW 1/4 of NE 1/4 of Sec 19 T41S R65E CRM (Juneau B-3). Located on tip of peninsular cliff forming east side of cove into which Peterson Creek empties.			JUN-250	139

INVENTORY OF HISTORIC SITES AND STRUCTURES
City And Borough Of Juneau

DOUGLAS ISLAND
INDEX

CBJ #	SITE/STRUCTURE	ADDRESS	LOT/BLOCK	ADDITION	AHRS #	PAGE #
H-1	Edwardsville/Douglas City/ Douglas	Northeast coast of Douglas Island on Gastineau Channel, 1.8 miles southwest of Juneau			JUN-032	142
H-2	Gastineau City	At mouth of Nevada Creek on Douglas Island, 6.5 miles southeast of Juneau			JUN-030	142
H-3	Treadwell Mines	At end of St. Ann's Avenue, south Douglas Island			JUN-058	143
H-4	Douglas Fire Pump Station	Beach side of Front Street, 19/32		Douglas Townsite	JUN-116	143
H-5	Mayflower School	Corner St. Ann's Avenue 12/32 and Front Street, Douglas		Douglas Townsite	JUN-300	144
H-6	St. Luke's Episcopal Church	753 St. Ann's Avenue, Douglas	29/32	Douglas Townsite	JUN-301	145
H-7	Treadwell Boarding House	650 St. Ann's Avenue, Douglas	3/45	Douglas Townsite	JUN-302	145
H-8	Catholic Cemetery	On southwest side of road near Lawson Creek, City of Douglas			JUN-135	146
H-9	Eagles Lodge Cemetery	On northeast side of road near Lawson Creek, City of Douglas			JUN-136	146
H-10	Gastineau Channel Burial	City of Douglas on northeast side of road near I Street, T41S, R67E, S26 USGS Juneau (B-2)			JUN-064	147

INVENTORY OF HISTORIC SITES AND STRUCTURES
City And Borough Of Juneau

DOUGLAS ISLAND

INDEX

CBJ #	SITE/STRUCTURE	ADDRESS	LOT/BLOCK	ADDITION	AHRS #	PAGE #
H-11	Outer Point Village	South of Outer Point on Douglas Island bordering T41S, R66E, S19, USGS Juneau (B-3) Stephens Passage			JUN-099	149
H-12	Southeast End Village	Southeast end of Douglas Island, west of confluence of Gastineau Channel and Stephens Passage, T42S, R68E, S27 USGS Juneau (A-1)			JUN-104	149
H-13	Outer Point Garden and Midden	NE 1/4 of NE 1/4 of Sec 19 T41S R65E CRM (Juneau B-3). Located ca. .75km S/SW of end of False Outer Point in woods.			JUN-251	150
H-14	Treadwell Ditch Tender's Camp	Douglas Island SE 1/2 NW 1/4 NE 1/4 Sec 18 T41S R67E CRM (Juneau B-2).			JUN-216	150

INVENTORY OF HISTORIC SITES AND STRUCTURES
City And Borough Of Juneau

TIDELANDS
INDEX

CBJ #	SITE/STRUCTURE	ADDRESS	LOT/BLOCK	ADDITION	AHRS #	PAGE #
I-1	Pacific Coastal Steamship Company/Merchant's Wharf	24 and 22 Marine Way	6B,7/76	Tidelands Addition	JUN-120	153

INVENTORY OF HISTORIC SITES AND STRUCTURES
City And Borough Of Juneau

INDIAN VILLAGE
INDEX

CBJ #	SITE/STRUCTURE	ADDRESS	LOT/BLOCK	ADDITION	AHRS #	PAGE #
J-1	Auk Village Site	500-600 Willoughby Avenue		Tidelands Addition	JUN-072	156