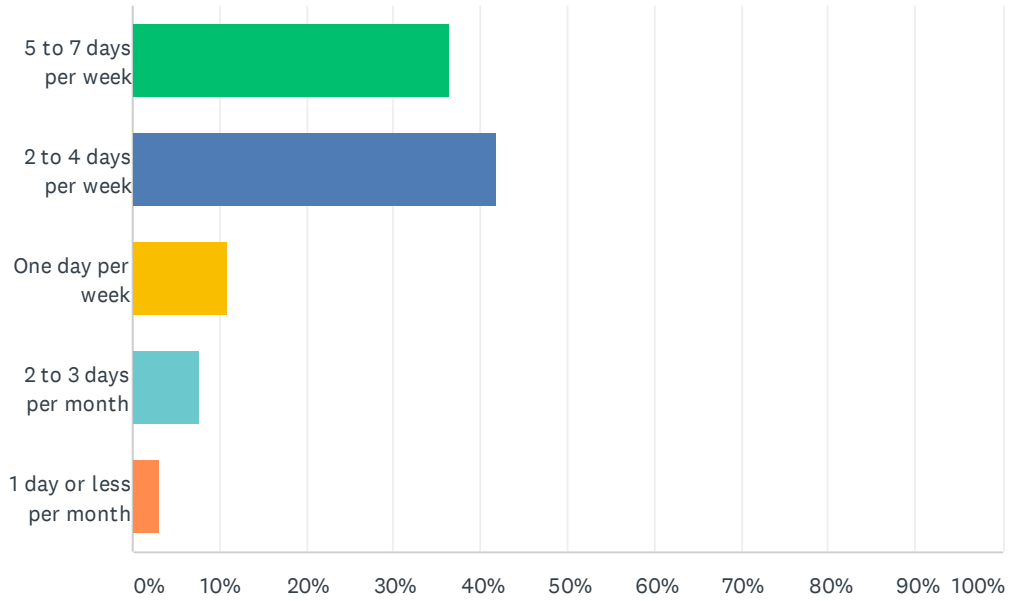


Q1 How frequently do you use the trails in Juneau?

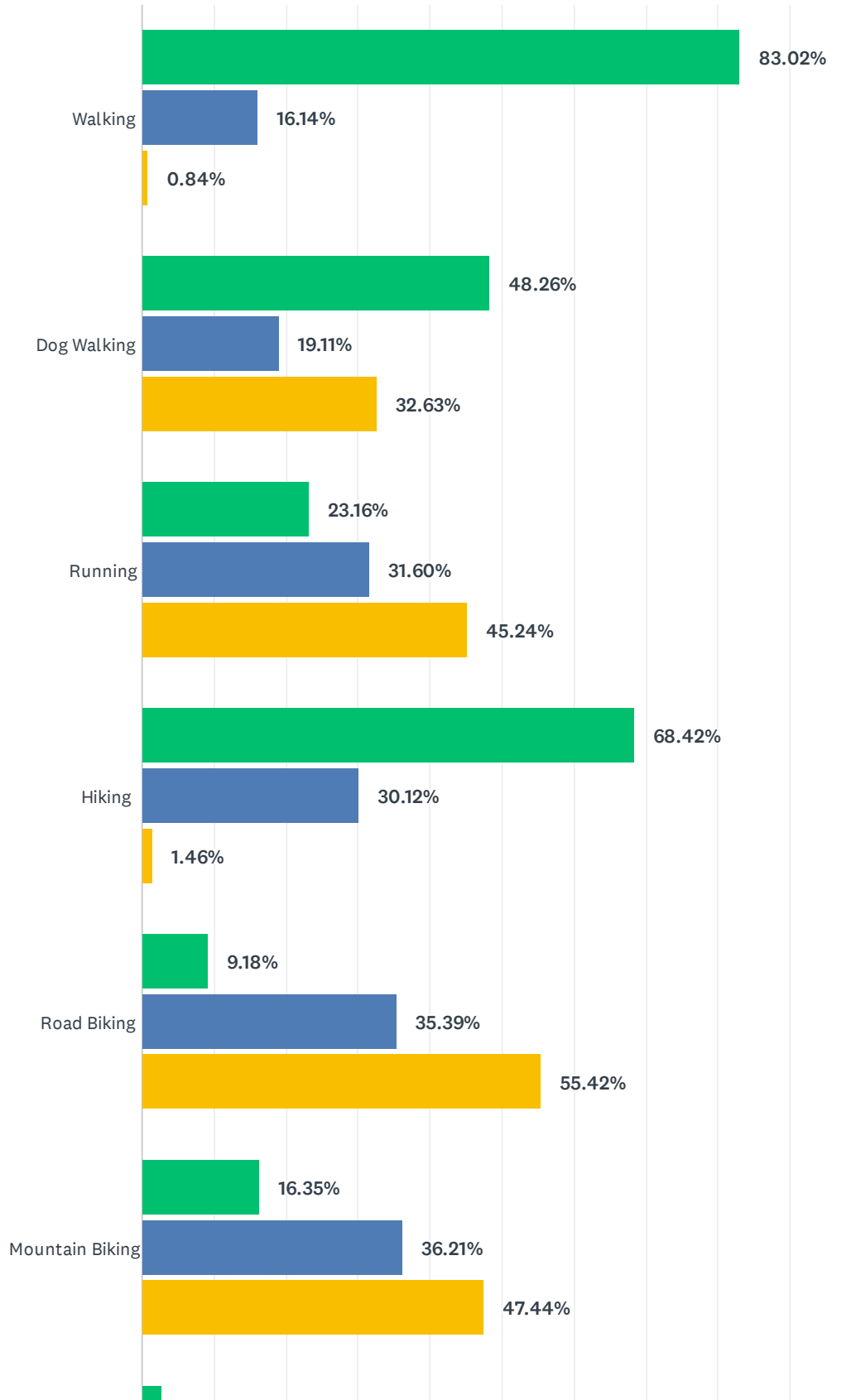
Answered: 1,478 Skipped: 6



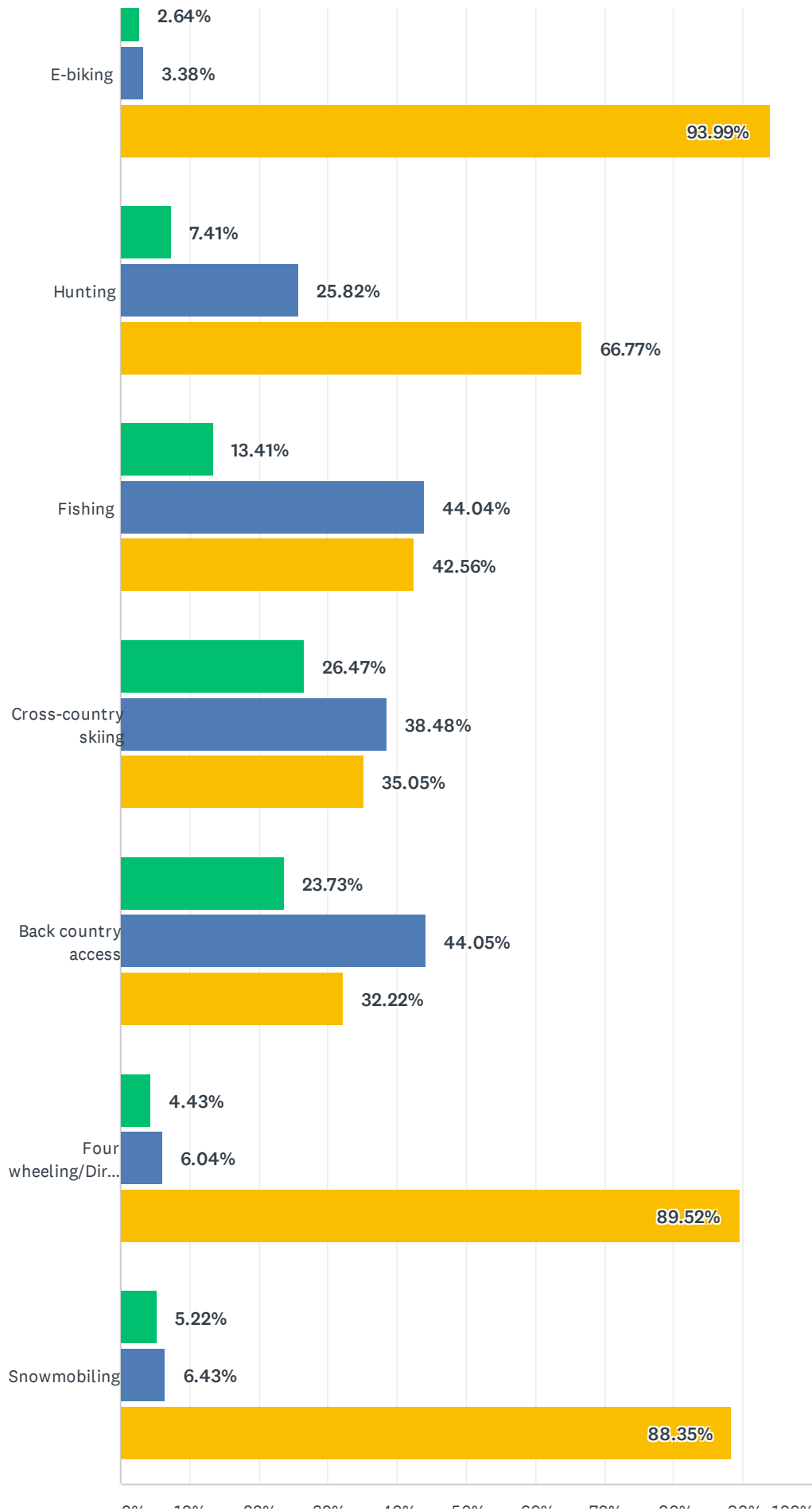
ANSWER CHOICES	RESPONSES	
5 to 7 days per week	36.33%	537
2 to 4 days per week	41.81%	618
One day per week	10.96%	162
2 to 3 days per month	7.71%	114
1 day or less per month	3.18%	47
TOTAL		1,478

Q2 How often do you engage in the following activities on Juneau trails?

Answered: 1,483 Skipped: 1



Juneau Trails - User Survey



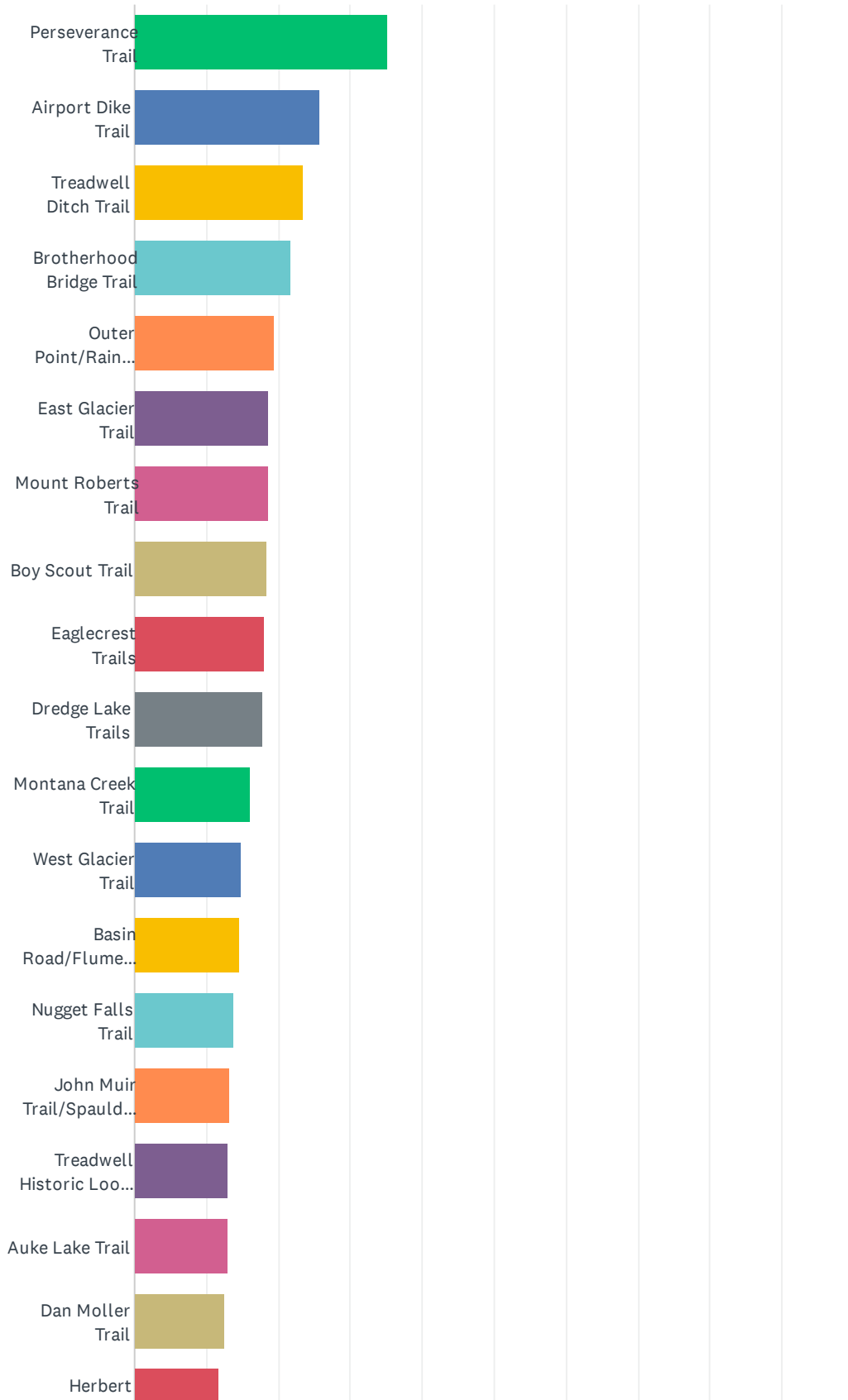
Juneau Trails - User Survey

0% 10% 20% 30% 40% 50% 60% 70% 80% 90% 100%

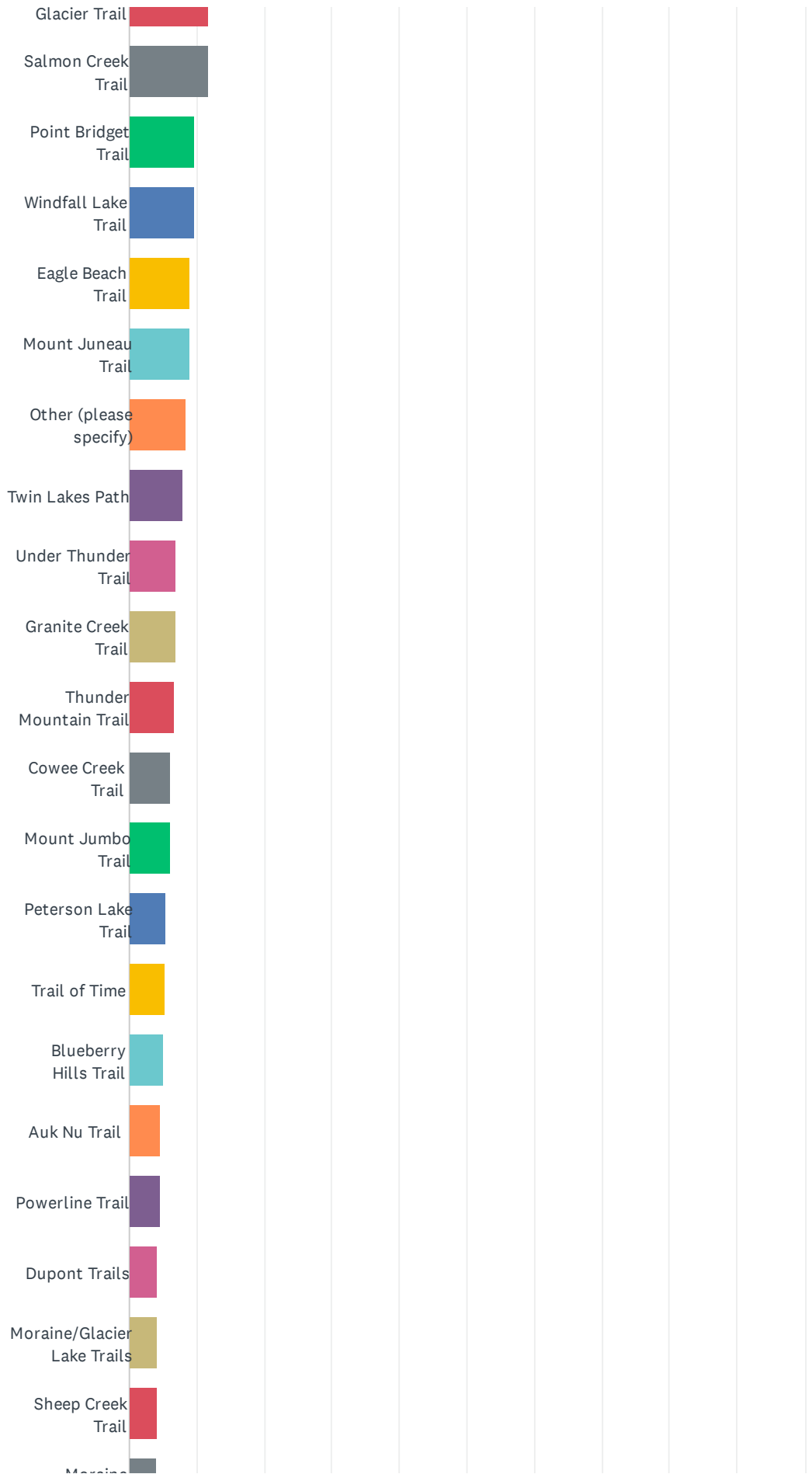
Frequently Sometimes Never

Q3 Which 3 trails do you use the most?

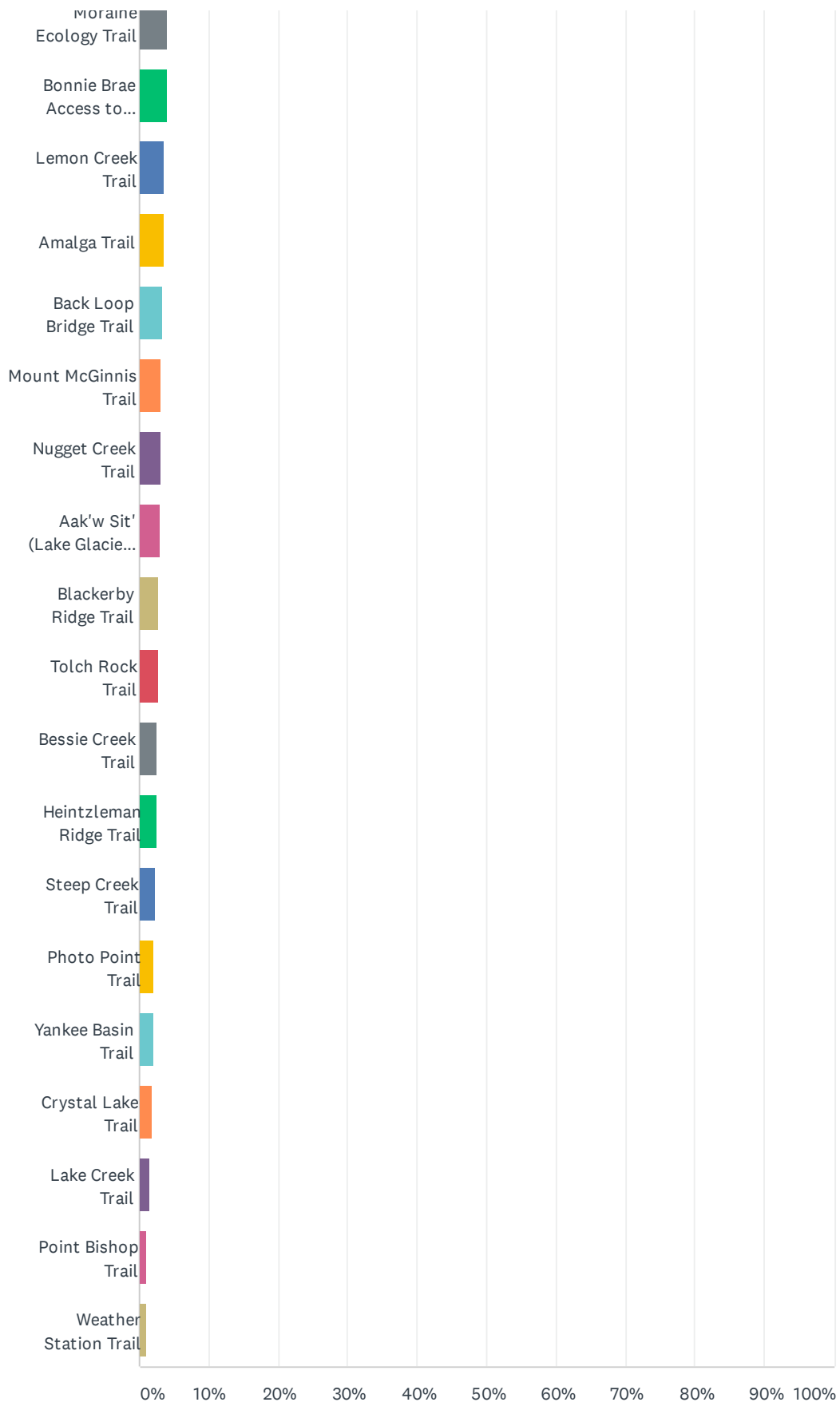
Answered: 1,481 Skipped: 3



Juneau Trails - User Survey



Juneau Trails - User Survey



Juneau Trails - User Survey

ANSWER CHOICES	RESPONSES	
Perseverance Trail	35.11%	520
Airport Dike Trail	25.79%	382
Treadwell Ditch Trail	23.36%	346
Brotherhood Bridge Trail	21.81%	323
Outer Point/Rain Forest Trail	19.51%	289
East Glacier Trail	18.70%	277
Mount Roberts Trail	18.57%	275
Boy Scout Trail	18.50%	274
Eaglecrest Trails	17.96%	266
Dredge Lake Trails	17.69%	262
Montana Creek Trail	16.07%	238
West Glacier Trail	14.79%	219
Basin Road/Flume Trail	14.65%	217
Nugget Falls Trail	13.77%	204
John Muir Trail/Spaulding Meadows	13.17%	195
Treadwell Historic Loop Trail	13.03%	193
Auke Lake Trail	12.96%	192
Dan Moller Trail	12.56%	186
Herbert Glacier Trail	11.68%	173
Salmon Creek Trail	11.61%	172
Point Bridget Trail	9.66%	143
Windfall Lake Trail	9.66%	143
Eagle Beach Trail	8.98%	133
Mount Juneau Trail	8.98%	133
Other (please specify)	8.44%	125
Twin Lakes Path	7.97%	118
Under Thunder Trail	6.95%	103
Granite Creek Trail	6.89%	102
Thunder Mountain Trail	6.62%	98
Cowee Creek Trail	6.01%	89
Mount Jumbo Trail	6.01%	89
Peterson Lake Trail	5.54%	82

Juneau Trails - User Survey

Trail of Time	5.20%	77
Blueberry Hills Trail	4.93%	73
Auk Nu Trail	4.52%	67
Powerline Trail	4.52%	67
Dupont Trails	4.19%	62
Moraine/Glacier Lake Trails	4.12%	61
Sheep Creek Trail	4.12%	61
Moraine Ecology Trail	3.98%	59
Bonnie Brae Access to Treadwell Ditch Trail	3.92%	58
Lemon Creek Trail	3.58%	53
Amalga Trail	3.51%	52
Back Loop Bridge Trail	3.44%	51
Mount McGinnis Trail	3.17%	47
Nugget Creek Trail	3.11%	46
Aak'w Sit' (Lake Glacier) - new bike path at West Glacier	2.84%	42
Blackerby Ridge Trail	2.70%	40
Tolch Rock Trail	2.63%	39
Bessie Creek Trail	2.43%	36
Heintzleman Ridge Trail	2.43%	36
Steep Creek Trail	2.30%	34
Photo Point Trail	2.09%	31
Yankee Basin Trail	2.09%	31
Crystal Lake Trail	1.82%	27
Lake Creek Trail	1.42%	21
Point Bishop Trail	1.15%	17
Weather Station Trail	0.95%	14
Total Respondents: 1,481		

Juneau Trails - User Survey

#	OTHER (PLEASE SPECIFY)	DATE
1	Spaulding meadows access on back loop by university housing	9/8/2020 9:10 PM
2	private property	9/7/2020 9:18 AM
3	I disperse my use across many trails	9/6/2020 2:51 PM
4	Montana Creek for nordic skiing in winter only	9/6/2020 8:18 AM
5	Fish Creek	8/30/2020 12:38 PM
6	Mendenhall Peninsula Trail	8/30/2020 6:09 AM
7	Peterson creek	8/29/2020 11:53 AM
8	trimming the list to 3 was tough	8/29/2020 8:12 AM
9	Punt Bridget	8/29/2020 3:46 AM
10	Trail out to the point at Auke Rec	8/28/2020 10:17 PM
11	folk trails around the flume/cope park/basin road	8/24/2020 9:48 AM
12	Lena point trail, pt louisa end of the road	8/18/2020 2:17 PM
13	Trail at the end of Industrial Blvd.	8/15/2020 9:12 PM
14	New subdivision river trail	8/15/2020 12:13 PM
15	Fish creak	8/14/2020 7:59 PM
16	Flume	8/13/2020 8:42 PM
17	Treadwell Ditch trail.	8/13/2020 7:48 PM
18	Gastineau meadows	8/12/2020 11:32 PM
19	Thunder Mountain trail	8/12/2020 9:40 PM
20	Industrial Blvd wetlands	8/12/2020 9:48 AM
21	Auke rec pt Louisa	8/12/2020 8:24 AM
22	Auke Rec trail	8/12/2020 7:01 AM
23	East Glacier	8/11/2020 9:46 PM
24	Fish Creek Trail	8/11/2020 8:09 PM
25	Industrial blvd trails	8/8/2020 6:49 PM
26	Mendenhall wetlands (Industrial Blvd)	8/8/2020 4:55 PM
27	Trail at the end of Industrial Blvd	8/8/2020 4:28 PM
28	Wetlands off Industrial Blvd	8/8/2020 9:42 AM
29	Auke Rec	8/7/2020 1:00 PM
30	Gastineau Meadows	8/7/2020 7:39 AM
31	Gastineau Meadows	7/30/2020 7:38 PM
32	Very end of N Douglas.	7/28/2020 5:34 PM
33	Peterson Creek Trail (old firewood cutting road)	7/28/2020 5:17 PM
34	Fish Creek Hatchery	7/27/2020 8:50 PM
35	Point Louisa trail	7/23/2020 5:18 PM
36	Point Louisa	7/21/2020 10:01 PM
37	Industrial Blvd. Wetlands trails	7/21/2020 10:40 AM

Juneau Trails - User Survey

38	Bad Dog Trail (Non-dike trail at Wetlands)	7/20/2020 1:35 PM
39	Point Louisa	7/20/2020 11:47 AM
40	Fish creek trail	7/14/2020 10:58 PM
41	Robert Marriott (Why is this not even on the list?)	7/14/2020 5:00 PM
42	Gastineau meadows	7/14/2020 3:22 PM
43	Industrial Blvd is our family favorite!	7/14/2020 3:02 PM
44	Bridget Cove to Camping Cove	7/14/2020 2:53 PM
45	Point caroline	7/14/2020 2:13 PM
46	DZMS loop	7/14/2020 11:39 AM
47	More than 3!	7/13/2020 11:16 AM
48	Still discovering others	7/13/2020 10:21 AM
49	Fish Creek Trail	7/11/2020 9:05 PM
50	We use them all equally with groups of hikers, 5 people to 25 people	7/11/2020 3:51 PM
51	Fish Creek	7/11/2020 2:48 PM
52	DZ Switzer Loop	7/11/2020 1:38 PM
53	In late winter and spring, I am at Eaglecrest backcountry 2-3 times per week. Also frequently use the old, un-maintained Mt. Roberts trailhead from Starr Hill.	7/11/2020 10:33 AM
54	Fish Creek	7/11/2020 7:29 AM
55	Dzantik'i Héeni Loop Trail & Airport Hiking Trail (not Dike trail - Industrial blvd side))	7/11/2020 6:53 AM
56	Fish Creek trails	7/11/2020 1:40 AM
57	Pioneer Road, Fish Creek	7/11/2020 12:08 AM
58	Breadline bluff	7/10/2020 10:35 PM
59	Fish creek on Douglas	7/10/2020 4:22 PM
60	Lena Point Trail	7/10/2020 2:58 PM
61	Campers cove cabin trail	7/10/2020 12:05 PM
62	Pioneer Road	7/10/2020 9:38 AM
63	Smiths pond end of industrial blvd	7/10/2020 2:59 AM
64	Holding hands, PBR, paydirt	7/10/2020 1:48 AM
65	Industrial Blvd wetlands	7/9/2020 10:41 PM
66	Emerson Spur trail	7/9/2020 8:51 PM
67	Wetlands trail by the river and golf course	7/9/2020 8:10 PM
68	Since I didn't have the opportunity on previous question - Horseback riding! New horse trail; old horse trail off of Brotherhood Bridge trail; and Mendenhall Flats.	7/9/2020 7:10 PM
69	Eagle river/lake/glacier trail	7/9/2020 6:20 PM
70	Industrial/wetlands trail	7/9/2020 2:09 PM
71	Kaxdigoowu Heen Dei (Mendenhall River)	7/9/2020 1:48 PM
72	Mendenhall Wetlands, equally either off Sunny Pt. or Industrial Blvd.	7/9/2020 12:33 PM
73	Trails at Sandy Beach / Treadwell	7/9/2020 11:43 AM
74	Gastineau meadows	7/9/2020 11:14 AM

Juneau Trails - User Survey

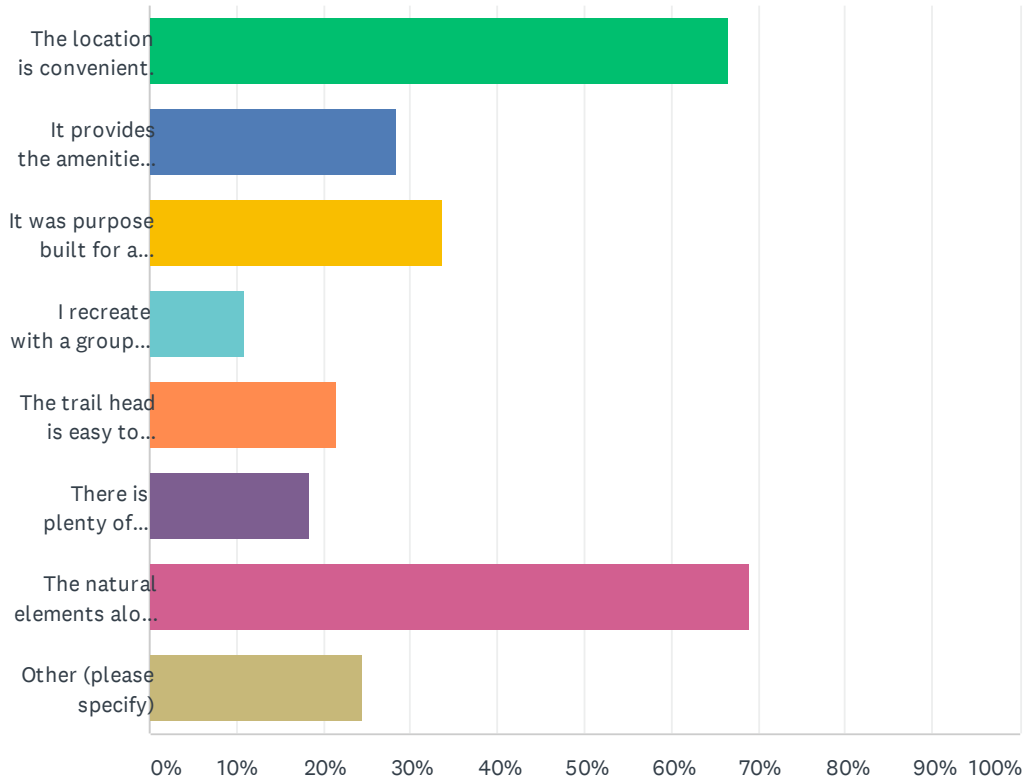
75	Lena Pt, Gastineau Meadows	7/9/2020 7:22 AM
76	Indian Point	7/9/2020 1:35 AM
77	Indian Point	7/9/2020 12:52 AM
78	Point Caroline	7/9/2020 12:26 AM
79	Wetlands walk at the end of Industrial Blvd	7/8/2020 10:31 PM
80	Sandy Beach, End of Industrial Blvd.	7/8/2020 9:47 PM
81	Point Louisa	7/8/2020 9:32 PM
82	Grandchild's peak	7/8/2020 8:34 PM
83	Spaulding Snowmobile Trail	7/8/2020 8:21 PM
84	Wetlands (end of Industrial) in summer, Airport Dike in winter	7/8/2020 6:37 PM
85	My top three are ones that I do often to get out and get some exercise regularly, but I've been hiking lots of different trails, especially since the snow is melting off the peaks and ridges	7/8/2020 4:55 PM
86	trails by golf course/airport approach lights	7/8/2020 4:23 PM
87	DZ	7/8/2020 4:12 PM
88	JPD pond trail	7/8/2020 3:56 PM
89	Eagle valley, Horse Tram trail	7/8/2020 3:40 PM
90	End of North Douglas Road Trail to Beach	7/8/2020 1:03 PM
91	Sawmill creek	7/8/2020 12:41 PM
92	Nakina / Taku River	7/8/2020 11:58 AM
93	Gastineau Meadows	7/8/2020 10:54 AM
94	Trail on wetlands near golf course	7/8/2020 10:52 AM
95	Fish Creek	7/8/2020 10:39 AM
96	Mendenhall Wetlans Nine Mile Creek and Fish Creek	7/8/2020 9:48 AM
97	Fish Creek	7/8/2020 9:38 AM
98	Industrial Blvd Wetlands access	7/8/2020 9:37 AM
99	Boy Scout Beach Trail	7/8/2020 9:34 AM
100	Lena Point	7/8/2020 9:22 AM
101	End of Industrial	7/8/2020 8:36 AM
102	Fish Creek and the Pioneer Road	7/8/2020 8:20 AM
103	Dredge Lake Trails	7/8/2020 8:16 AM
104	The section of trail from Pioneer to the Treadwell Ditch Trail, which needs repair!	7/8/2020 8:12 AM
105	Switzer Richard Marriot	7/8/2020 8:05 AM
106	Trail at end of industrial blvd to acess wetlands	7/8/2020 7:27 AM
107	Trail from the East Glacier Trail parking lot that goes under the bridge towards Eagle Beach	7/8/2020 7:09 AM
108	Eagle Glacier trail	7/8/2020 7:00 AM
109	Only three!!!!?	7/7/2020 11:02 PM
110	Davies creek	7/7/2020 10:53 PM
111	Spaulding meadows	7/7/2020 10:10 PM
112	Switzer Loop	7/7/2020 10:09 PM

Juneau Trails - User Survey

113	Pt. Louisa and Pt Lena	7/7/2020 9:59 PM
114	Behind the Methodist Camp	7/7/2020 9:28 PM
115	Spalding	7/7/2020 9:24 PM
116	Spaulding	7/7/2020 9:20 PM
117	Mendenhall peninsula Trail	7/7/2020 9:08 PM
118	End of Industrail	7/7/2020 9:06 PM
119	3 is Tough as use many trails regularly year-round.	7/7/2020 8:44 PM
120	Lemon creek area trails	7/7/2020 8:43 PM
121	Gastineau Meadows	7/7/2020 8:36 PM
122	"naughty dog" trail at the end of industrial blvd	7/7/2020 7:21 PM
123	Why isn't LENA POINT TRAIL on This list?	7/7/2020 4:58 PM
124	wetlands (not really trails, but lots of dogs there.)	7/7/2020 4:51 PM
125	Fish Creek trail	7/7/2020 3:45 PM

Q4 When choosing a trail to use, what factors influence your decision?

Answered: 1,475 Skipped: 9



Juneau Trails - User Survey

#	OTHER (PLEASE SPECIFY)	DATE
1	Access to an alpine environment	9/29/2020 1:41 PM
2	Ability for my dog to be off leash safely for him and for people.	9/22/2020 7:06 PM
3	It's quite and not destroyed by vehicles making the trail unnaturally muddy.	9/9/2020 11:56 AM
4	Good fishing/hunting/skiing no motorized vehicles	9/7/2020 2:15 PM
5	My dog can be off leash (I keep an electric leash on her for control)	9/7/2020 10:43 AM
6	please provide atv use on montana creek	9/7/2020 9:18 AM
7	There are no 4 wheelers or snowmobiles I have to hear or worry about not seeing me.	9/7/2020 6:27 AM
8	All about avoiding people; places where dogs can be off-leash and away from the bizarre "anti dog" group in town is always a plus.	9/6/2020 9:08 PM
9	Access to creeks, streams and estuaries.	9/6/2020 9:40 AM
10	Montana Creek for groomed xc skiing	9/6/2020 8:18 AM
11	Homeless and drug addicts are not hanging out at dike trail. Bears not a problem here either	9/4/2020 7:03 AM
12	Low bear activity	8/31/2020 3:14 PM
13	There are multiple options to access the trail; to do varying loops	8/30/2020 8:29 PM
14	Not frequented by bear	8/30/2020 7:40 PM
15	Gains elevation quickly	8/30/2020 6:11 PM
16	Elevation gain. Steeper the better.	8/30/2020 3:24 PM
17	No ATVs or Snowmachines. They're inconsiderate and dangerous.	8/30/2020 12:18 PM
18	I'm an xc coach and need wider trails during COVID	8/30/2020 12:01 PM
19	Safety - if I feel safe from bears and/or dangerous people	8/30/2020 11:40 AM
20	Safety of leaving a vehicle at the trailhead	8/30/2020 9:41 AM
21	How busy the trail might be	8/30/2020 9:14 AM
22	What the weather is doing on a specific day (ie windy).	8/29/2020 10:07 PM
23	Access to activities I enjoy and being able to recreate the way I'd like	8/29/2020 11:53 AM
24	Dogs run free on the trail	8/29/2020 6:21 AM
25	a trail to get away from crowds and helicopter noise	8/29/2020 4:18 AM
26	Dog friendly trail. Ideally where leash isn't required.	8/28/2020 10:17 PM
27	To get away from people	8/28/2020 8:42 PM
28	Safety from bears	8/27/2020 4:45 PM
29	Mostly proximity is the reason we use under thunder, powerline and East glacier. I run them every day from my home. But we venture out to another trail with the kids almost every day and then it is usually a matter of what is along or at the end of the trail that determines where we go.	8/26/2020 2:37 PM
30	Close to home & walk to trail head	8/25/2020 7:35 PM
31	Easy for the little kids to walk independently/stroller friendly for when they get tired	8/25/2020 10:57 AM
32	Fewer people	8/24/2020 9:48 AM
33	We	8/21/2020 9:53 PM
34	Beautiful scenery	8/21/2020 8:35 PM
35	Steep (good workout)	8/21/2020 6:51 PM

Juneau Trails - User Survey

36	Not too steep.	8/19/2020 3:26 PM
37	Not too muddy, well cared for	8/19/2020 12:28 PM
38	Few people	8/18/2020 7:29 PM
39	Toddler/ stroller friendly and less likely to have a bear encounter	8/18/2020 2:17 PM
40	Love thw scenery	8/18/2020 2:17 PM
41	It is groomed for cross-country skiing.	8/18/2020 10:13 AM
42	Fewer people use this area; more solitude.	8/17/2020 7:03 AM
43	Wilderness	8/16/2020 5:26 PM
44	trails I do not have to drive to.	8/16/2020 1:51 PM
45	My dogs can be off-leash on the trail.	8/15/2020 9:12 PM
46	Dog	8/15/2020 12:13 PM
47	Unlikely to be crowded at a given time	8/14/2020 7:28 PM
48	Mud and flooding can dissuade me from certain trails sometimes	8/14/2020 6:21 PM
49	trail is groom of brush.	8/14/2020 12:00 PM
50	Weather and daylight	8/13/2020 9:19 PM
51	berry abundance	8/13/2020 9:01 PM
52	I haven't been on it in awhile.	8/13/2020 7:48 PM
53	Benches are nice	8/13/2020 3:47 PM
54	Not too hard for a younger child hiking or on bike	8/12/2020 11:34 PM
55	Allows dogs off leash	8/12/2020 8:24 PM
56	History	8/12/2020 5:17 PM
57	During this pandemic, I look for an unpopular trail that won't be very crowded.	8/12/2020 4:07 PM
58	less chance of vehicle being vandalized while hiking	8/12/2020 3:29 PM
59	The trail is well marked	8/12/2020 1:07 PM
60	Quiet, not crowded, no dog poop, chance of encountering wildlife	8/12/2020 12:24 PM
61	Scenic beauty, peaceful	8/12/2020 11:44 AM
62	weather, trail conditions, what I am in the mood for.	8/12/2020 10:47 AM
63	Not many people/dogs	8/12/2020 9:48 AM
64	Nonleash	8/12/2020 9:48 AM
65	How crowded the trail is	8/12/2020 8:30 AM
66	The trail length & terrain fit the weather	8/12/2020 8:24 AM
67	Dog friendly - on or off leash	8/12/2020 7:35 AM
68	A place to paint/sketch	8/12/2020 7:19 AM
69	Less traffic areas- and if the trail is in good shape- not a ton of roots to always be looking down at because I like to look around when I hike or walk.	8/12/2020 7:01 AM
70	How long it is	8/12/2020 7:00 AM
71	Does it meet my workout needs -and/or can my kids do it with me	8/12/2020 4:51 AM
72	I use juneau trails a lot for backcountry access. Glacier access and icefield often.	8/11/2020 11:33 PM
73	Historical ruins/artifacts on or around the trail.	8/11/2020 11:10 PM

Juneau Trails - User Survey

74	Get away from crowds	8/11/2020 10:48 PM
75	Easy for kids	8/11/2020 10:47 PM
76	Weather	8/11/2020 10:42 PM
77	Access to hunting, fishing, and motor sports.	8/11/2020 10:42 PM
78	Less people	8/11/2020 9:59 PM
79	The least amount of people	8/11/2020 9:56 PM
80	Trail condition. Weather	8/11/2020 9:48 PM
81	High altitude & a view worth the climb	8/11/2020 9:46 PM
82	Social media	8/11/2020 9:43 PM
83	Provides access to winter summits	8/11/2020 9:26 PM
84	Recent condition of the trail and hazards (mud, down trees, bear activity, dog poop)	8/11/2020 8:17 PM
85	Protection from rain or open for sun exposure	8/11/2020 8:12 PM
86	Ease for small children	8/11/2020 8:09 PM
87	Wilderness	8/11/2020 5:33 AM
88	Groomed for skiing	8/10/2020 5:57 PM
89	Good for dog s	8/10/2020 4:14 PM
90	No pavement	8/10/2020 3:24 PM
91	Amount of Tourists, To many and thats no good	8/10/2020 11:07 AM
92	Off leash dogs allowed	8/8/2020 6:49 PM
93	Trail maintained for a purpose (i.e. cross country skiing)	8/8/2020 6:24 PM
94	Well groomed, not too rooty or mucky.	8/8/2020 9:42 AM
95	Fast elevation gain	8/8/2020 9:15 AM
96	Not excessively used	8/6/2020 9:33 AM
97	Ease of accessing the alpine for paragliding and hiking.	8/5/2020 1:52 PM
98	Away from people where dog can run	8/3/2020 3:33 PM
99	Dogs are allowed off leash	8/3/2020 3:01 PM
100	Access to fishing, hunting	8/2/2020 2:40 PM
101	dog friendly	8/2/2020 1:54 PM
102	The trail is well maintained	8/1/2020 8:36 AM
103	Relatively low foot traffic	7/31/2020 6:03 PM
104	Not a lot of people	7/31/2020 5:10 PM
105	Montana creek because it last primary use is cross country skiing in the winter	7/29/2020 8:46 PM
106	It's where I want to go.	7/28/2020 11:02 PM
107	Accessibility	7/28/2020 5:37 PM
108	Not many people/distant	7/28/2020 5:34 PM
109	It is quiet and the trail is maintained - not extremely muddy and overgrown. Also that is offers quiet once I am on the trail for a bit. No ATVs, snow machines, car noise etc.	7/28/2020 4:26 PM
110	All of the above	7/28/2020 3:57 PM

Juneau Trails - User Survey

111	Dogs are allowed. Feeling of safety.	7/28/2020 3:37 PM
112	Most frequently use low-elevation trails for walk after work	7/28/2020 10:47 AM
113	good snow cover, dogs allowed	7/27/2020 8:50 PM
114	ELEVATIONAL GAIN SO THAT YOU HAVE A VIEW!	7/27/2020 5:56 PM
115	Kid friendly	7/23/2020 5:18 PM
116	How many people are using it when I go.	7/23/2020 3:49 PM
117	Lack of crowds and bikes	7/21/2020 10:01 PM
118	Comfortable solo hiking. And bear risk.	7/20/2020 10:00 PM
119	maintenance of the trail: brushing, tread work	7/20/2020 7:26 PM
120	Weather and what trail I want to ride that day	7/20/2020 6:42 PM
121	Whether it has a good view or not at the end	7/20/2020 1:35 PM
122	Feel safe; some people but not too many. Enjoy solitude, but feel better if I occasionally see other people on the trail.	7/20/2020 10:59 AM
123	It is groomed for cross-country skiing	7/20/2020 10:21 AM
124	depends on the weather	7/19/2020 1:13 PM
125	walk by myself	7/18/2020 9:46 AM
126	I do not use some trails, such as Dan Moller in the winter, because of the snowmobile. Also the many snowmobilers do not respect the non motorized trail boundries in Spaulding Meadows.	7/15/2020 5:57 PM
127	A mix of purpose built and natural elements of the trail.	7/15/2020 2:14 PM
128	where birds are plentiful--and where the public traffic is lower	7/15/2020 11:29 AM
129	The trail specifies to the type of hike I am looking for (exercise needs), whether I want to be in the alpine, whether I am craving sunshine, the scenery, and whether the trail is in good condition	7/15/2020 8:16 AM
130	Relative lack of other people and dogs	7/14/2020 10:58 PM
131	Child friendly	7/14/2020 3:22 PM
132	Least usage, fewer people	7/14/2020 3:00 PM
133	To get to cabins.	7/14/2020 2:53 PM
134	Less off leash dogs	7/14/2020 11:09 AM
135	peace and quiet	7/14/2020 8:45 AM
136	Least amount of foot traffic possible	7/13/2020 6:24 PM
137	Dog friendly	7/13/2020 5:04 PM
138	variety choices is the prime value!	7/13/2020 4:49 PM
139	I choose to go where my dog is welcome.	7/13/2020 4:45 PM
140	It's a trail I can do in the time I have available.	7/13/2020 3:24 PM
141	protection from rain/wind, exposure to sunshine, and wildlife viewing	7/13/2020 2:47 PM
142	It's easy to walk.	7/13/2020 5:57 AM
143	Jumps	7/13/2020 1:14 AM
144	It is hard to narrow it down to 3 trails, but each offers a different gift	7/12/2020 8:49 PM
145	It is accessible for a person with low vision	7/12/2020 6:49 PM

Juneau Trails - User Survey

146	Dog friendly- off leash	7/12/2020 6:04 PM
147	Not too crowded	7/12/2020 3:38 PM
148	Condition of trail	7/12/2020 3:33 PM
149	Snowmachine access	7/12/2020 2:39 PM
150	lately trail choice is being altered to avoid crowded conditions	7/12/2020 12:19 PM
151	I prefer less crowded trails	7/11/2020 9:05 PM
152	Run-ability	7/11/2020 8:42 PM
153	easy trail that I can do	7/11/2020 4:23 PM
154	We often have different leaders. The leader picks the hike but he/she often asks around ahead of time what people might like to do. Today was the Brotherhood bridge trail. When we got inside the forest we took vote and we all decided we would go left up through the forest. When we got to the back loop we took another vote and 4 of us turned around and the rest went around Auke Lake and made the loop going back to the cars.	7/11/2020 3:51 PM
155	Trail conditions	7/11/2020 3:03 PM
156	It is not too steep or dangerous for dogs	7/11/2020 2:48 PM
157	Will only have a few people	7/11/2020 2:28 PM
158	prefer the little known trails	7/11/2020 1:38 PM
159	how many people are using it	7/11/2020 11:44 AM
160	I'm generally looking to get up high if the weather allows; when it doesn't, I'm looking for scenery or foraging that works in bad weather. I also use trails daily for running, so then I'm looking for a trail that is reasonable for running (something ranging from Perseverance to the Juneau ridge trail). I also look for ways to use trails to get to new places.	7/11/2020 9:55 AM
161	No tourists- few people	7/11/2020 9:39 AM
162	The trail is on good shape	7/11/2020 9:22 AM
163	Dog friendly, cardio, walk side by side to talk without having to watch where we're walking, open to sun or protected from rain	7/11/2020 7:43 AM
164	Historical significance	7/11/2020 6:30 AM
165	Old mining equipment to look at	7/11/2020 6:16 AM
166	Historical site	7/11/2020 5:05 AM
167	access to alpine summits or ridges	7/11/2020 1:40 AM
168	The weather: if windy, I avoid some trails; if sunny, I go to certain trails. Also, the time it takes vs. the time I have that day for my walk.	7/10/2020 11:53 PM
169	Well brushed and not muddy	7/10/2020 11:34 PM
170	Safe for my furry four-legged companion. Also, somewhat maintained where trail can be seen versus covered in new growth.	7/10/2020 11:30 PM
171	There are not many off-leash dogs	7/10/2020 10:39 PM
172	Accessibility for children ages 5-8	7/10/2020 10:35 PM
173	Ease of access to the alpine	7/10/2020 10:32 PM
174	Location	7/10/2020 10:19 PM
175	uncrowded	7/10/2020 10:12 PM
176	Offroading with my Jeep. No where else to do it	7/10/2020 9:57 PM
177	History along the trail.	7/10/2020 9:50 PM

Juneau Trails - User Survey

178	Wide enough to be distant from others passing. Good kid biking and stroller accessible.	7/10/2020 9:30 PM
179	Access to backcountry	7/10/2020 9:23 PM
180	Good access to the alpine off-route environment	7/10/2020 5:25 PM
181	A combination of a nicer trail and a satisfying end goal (like a mountain or river)	7/10/2020 5:16 PM
182	Fly Fishing	7/10/2020 4:26 PM
183	Dog friendly, level	7/10/2020 4:22 PM
184	Access to areas, or mountain bikable	7/10/2020 3:23 PM
185	How well it is maintained	7/10/2020 2:28 PM
186	Dog Friendly	7/10/2020 1:54 PM
187	Need some 4wheeling trails in the woods or mountainside to allow back country activities miles away	7/10/2020 12:05 PM
188	Well maintained, good parking lot.	7/10/2020 9:38 AM
189	Low use, less people = relaxed hiking, walking.	7/10/2020 8:20 AM
190	Suitability for walking my dog, access to backcountry, and quietness	7/10/2020 7:49 AM
191	Must be wheelchair friendly. Limited options now.	7/10/2020 2:10 AM
192	Mountain bike friendly trails, or hiking trails with views	7/10/2020 1:48 AM
193	I like to use populated trails	7/9/2020 10:41 PM
194	If it is raining, then get shelter from trees. If sunny go to open areas. Go where there are no people. .	7/9/2020 8:10 PM
195	toddler friendly	7/9/2020 8:02 PM
196	Good to run!	7/9/2020 7:48 PM
197	Close to home and allows off-leash dogs and horseback riding.	7/9/2020 7:10 PM
198	Mountain bike features	7/9/2020 6:38 PM
199	Trail's condition - not too many blow-downs across it.	7/9/2020 3:11 PM
200	Safe for kids, etc.	7/9/2020 3:00 PM
201	I decide based on the level of exercise I want to get that day.	7/9/2020 1:57 PM
202	Weather - more tree shelter for rain, open for sun	7/9/2020 1:33 PM
203	Enjoy nature	7/9/2020 1:14 PM
204	I try to find a time that has little people, I prefer the solitude	7/9/2020 12:33 PM
205	Dogs are required to be on leash	7/9/2020 11:41 AM
206	weather and terrain. Some days I want hills, other times flat	7/9/2020 11:35 AM
207	weather	7/9/2020 11:14 AM
208	It is a well maintained trail	7/9/2020 10:45 AM
209	The condition of the trail.	7/9/2020 10:21 AM
210	Good place for dogs (no dead fish or porcupines)	7/9/2020 9:59 AM
211	Dog amenities: off-leash area, bear activity, seasonal other users (snowmachine, skiing...)	7/9/2020 9:57 AM
212	Quiet- looking to avoid crowds and allow off leash dog access	7/9/2020 9:28 AM
213	It's in good condition, not too crowded, or leads to a cabin	7/9/2020 8:52 AM
214	Weather...for example alpine in the sun and cabin in the rain	7/9/2020 8:51 AM

Juneau Trails - User Survey

215	How people manage their dogs on the trail	7/9/2020 8:29 AM
216	Views	7/9/2020 7:07 AM
217	least muddy, well maintained	7/9/2020 12:34 AM
218	I look for a peaceful trail. If there are too many cars, I leave.	7/9/2020 12:26 AM
219	I enjoy trails that are not cluttered with people and that don't have leash requirements.	7/8/2020 11:31 PM
220	Number of other hikers	7/8/2020 10:42 PM
221	The least amount of off leash dogs	7/8/2020 10:40 PM
222	Access to the Backcountry (aka icefield, hunting zones etc)	7/8/2020 10:21 PM
223	Relative popularity. I like a trail that's not crowded.	7/8/2020 10:08 PM
224	I can hike it with my child	7/8/2020 9:53 PM
225	People's hiking ability, people's age, people get along together, difficulty of trail, weather that day for the hike, will a dog be on the hike,	7/8/2020 9:47 PM
226	Dog friendly	7/8/2020 9:32 PM
227	Maximum sun	7/8/2020 9:23 PM
228	I feel safe!	7/8/2020 9:13 PM
229	It provides an incline for cardio vascular exercise.	7/8/2020 8:42 PM
230	I don't have to leash by dog. And, I don't run into many people.	7/8/2020 8:28 PM
231	Desire incline, length and less bear/wolf interaction	7/8/2020 8:12 PM
232	A different trail each weekend.	7/8/2020 8:10 PM
233	Weather	7/8/2020 8:06 PM
234	leads to a cabin	7/8/2020 7:43 PM
235	Trail in good shape considering rain conditions.	7/8/2020 7:41 PM
236	The weather. If not raining or cloudy, I want to be out in the open sunshine.	7/8/2020 7:01 PM
237	Less people using the trail	7/8/2020 6:58 PM
238	Hate drive up places. You are here to hike not drive to a walk	7/8/2020 6:43 PM
239	I avoid peak usage times	7/8/2020 6:37 PM
240	multi user and dog friendly	7/8/2020 6:28 PM
241	The quality of the trail itself (boardwalks, gravel, and other improvements for ease of passage).	7/8/2020 6:13 PM
242	getting away from other people	7/8/2020 6:12 PM
243	relatively flat & fewer dogs	7/8/2020 5:54 PM
244	I spend most of my time Mountain Biking. I like trails that were built to ride, but also ones that are hiking trails.	7/8/2020 5:27 PM
245	certain bird habitats	7/8/2020 5:08 PM
246	Weather, the type of hike I want, how well maintained the trail is	7/8/2020 4:55 PM
247	Older and can't handle the rough trails any more.	7/8/2020 4:48 PM
248	dogs allowed and access for off leash walking	7/8/2020 4:23 PM
249	Kid and dog friendly	7/8/2020 4:17 PM
250	Trail condition is good	7/8/2020 4:16 PM
251	dogs can be off leash	7/8/2020 4:10 PM

Juneau Trails - User Survey

252	Well able to use with disabilities	7/8/2020 4:09 PM
253	It is in decent condition (e.g. would hike Pt Bridget and Montana Creek trails much more if they were in better condition and better maintained)	7/8/2020 3:59 PM
254	accessibility for young children and strollers	7/8/2020 3:30 PM
255	Not steep uphill	7/8/2020 3:29 PM
256	Condition of trail	7/8/2020 3:21 PM
257	Length, difficulty	7/8/2020 2:56 PM
258	The weather.	7/8/2020 2:52 PM
259	Sometimes I'm looking for a quieter trail not used as much.	7/8/2020 2:51 PM
260	It accesses a wild place I want to go	7/8/2020 2:16 PM
261	Weather forecast, and amount of time i have.	7/8/2020 2:00 PM
262	Access to the places I want to go	7/8/2020 12:47 PM
263	weather dependant-if it's raining, is there tree cover and is the trail hardened. If it's nice, is it open to the sun	7/8/2020 12:33 PM
264	Will I get a good workout? Do I have my kids with me or not? Can my dog be off-leash? Is my dog allowed on the trail at all (in the case of XC skiing)? How much time do I have today to hike? Is it raining (choose low elevation)? Is it sunny (choose high elevation)? Is it snowing (ski-able? walkable?)? Am I going to ski? If so, is the trail groomed? Icy? Will there be many people on the trail (sometimes this is desirable, sometimes not)? The choices given carry no weight on whether or not I'd choose a trail to hike. They seem very random. If you live here for any length of time, you pretty much know where the trailheads are. Natural elements? I mean, I guess? if you are tidepooling?	7/8/2020 12:24 PM
265	Least dogs	7/8/2020 12:15 PM
266	no major mountains ir roots. elder and mobilitu issues	7/8/2020 12:01 PM
267	trail improvements (drainage, surfacing, etc)	7/8/2020 11:58 AM
268	Slope (Relatively flat)	7/8/2020 11:23 AM
269	Quality of trail (less muddy, not overgrown, run-ability)	7/8/2020 11:22 AM
270	View	7/8/2020 11:19 AM
271	Dogs required to be leashed on trail	7/8/2020 10:54 AM
272	Love to be able to take my dog off leash	7/8/2020 10:52 AM
273	Flat and loop	7/8/2020 10:39 AM
274	As least populated as possible	7/8/2020 10:39 AM
275	Accessible for children to hike	7/8/2020 10:27 AM
276	not too crowded	7/8/2020 10:15 AM
277	Good for mountain biking.	7/8/2020 10:08 AM
278	Fewer people	7/8/2020 10:06 AM
279	Less popular trails with lower likelihood of running into people	7/8/2020 9:55 AM
280	Least busy, lowest chance of other people	7/8/2020 9:46 AM
281	Trail gets away from residential homes, roads	7/8/2020 9:38 AM
282	It is groomed so I can comfortably run the trail	7/8/2020 9:36 AM
283	Whether it is rideable on a mountain bike.	7/8/2020 9:34 AM
284	I mainly ride mountain bike, in the past I like trails that lead to the Alpine. Well marked trails	7/8/2020 9:20 AM

Juneau Trails - User Survey

are a plus, I do t like to get lost.

285	View points	7/8/2020 9:13 AM
286	Dogs allowed and must be long and NO bikes	7/8/2020 9:10 AM
287	Length of trail and trail conditions/upkeep	7/8/2020 9:04 AM
288	Garbage cans for dog poop	7/8/2020 9:04 AM
289	Scenery	7/8/2020 9:02 AM
290	Dog friendly. And no fuel smell or noise from ski club trail grooming snow machines, remote controlled airplanes, cars or trucks	7/8/2020 8:56 AM
291	There is not a ton of people using it	7/8/2020 8:49 AM
292	Right length or elevation gain	7/8/2020 8:38 AM
293	The least people possible for that day of the week, the most sun on days when its nice, the best rain cover on days when it is not nice. Best condistions for the weather.	7/8/2020 8:38 AM
294	Not heavily used, not too over built	7/8/2020 8:36 AM
295	Trail condition as a safety factor	7/8/2020 8:12 AM
296	we bike a lot so we look for bike appropriate trails. This is the main thing we look for.	7/8/2020 8:03 AM
297	well maintained trail with only few muddy areas	7/8/2020 8:02 AM
298	Not a lot of people.	7/8/2020 7:58 AM
299	known condition of the trail. if known to be bad, i avoid it	7/8/2020 7:55 AM
300	Ease of taking young kids	7/8/2020 7:49 AM
301	safe place to walk dogs, lack of tourists/crowds	7/8/2020 7:34 AM
302	Not over populated; don't mountain bikers screaming through the hikers/walkers	7/8/2020 7:09 AM
303	access to ride other areas	7/8/2020 7:03 AM
304	Few people use this trail	7/8/2020 7:03 AM
305	That there is a good pathway.	7/8/2020 6:29 AM
306	not many people or more so dogs	7/8/2020 6:23 AM
307	access to whitewater or the mtns	7/8/2020 6:07 AM
308	Cell service. I love the tram trail because it's a workout I can do solo, while knowing I can get help easily	7/8/2020 6:04 AM
309	Fun	7/8/2020 12:25 AM
310	Condition of the trail	7/8/2020 12:21 AM
311	Elements, who I am with, how busy it could be	7/7/2020 11:17 PM
312	How much trail maneuvering I'm willing to do (slippery, roots to get tangled in, all fours...	7/7/2020 11:02 PM
313	It's fun to bike	7/7/2020 10:46 PM
314	Amount of other human traffic	7/7/2020 10:10 PM
315	Few small dogs so that our big dogs won't be a concern even though they are on leashes.	7/7/2020 10:09 PM
316	Trail is easily defined so I won't get lost	7/7/2020 10:04 PM
317	I know that it is safe to recreate on	7/7/2020 9:53 PM
318	If I'm rollerskating I look for a smooth paved trail	7/7/2020 9:52 PM
319	Weather. Is it tree lined or exposed?	7/7/2020 9:47 PM
320	Far away from people.	7/7/2020 9:35 PM

Juneau Trails - User Survey

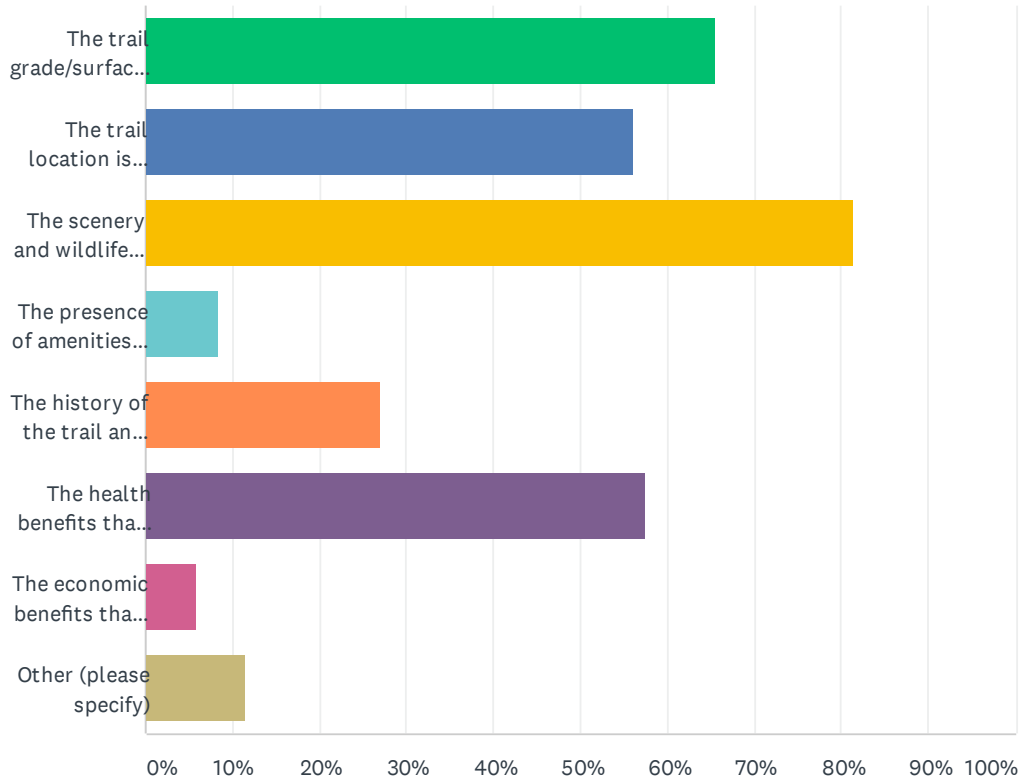
321	Weather, access to the beach / mountains, time of year, activity	7/7/2020 9:34 PM
322	Safety	7/7/2020 9:34 PM
323	The availability of game to hunt and my dog can run freely.	7/7/2020 9:28 PM
324	Less crowded	7/7/2020 9:14 PM
325	Absence of motorized users	7/7/2020 9:11 PM
326	Kid friendly	7/7/2020 9:11 PM
327	Not busy	7/7/2020 9:08 PM
328	Access to sun along the way	7/7/2020 9:03 PM
329	The access for my preferred user group	7/7/2020 8:59 PM
330	depends on weather	7/7/2020 8:59 PM
331	Weather.	7/7/2020 8:44 PM
332	Where I can have my dog off leash	7/7/2020 8:30 PM
333	Dog friendly	7/7/2020 8:02 PM
334	Time available, distance from home, distance of trail, dog friendly, weather conditions	7/7/2020 7:57 PM
335	no dogs	7/7/2020 7:50 PM
336	Wide enough for conversing easily with hiking companions.	7/7/2020 7:45 PM
337	Kid friendly	7/7/2020 7:44 PM
338	If I haven't done the trail yet.	7/7/2020 7:37 PM
339	My young kids are able to walk on it without much difficulty	7/7/2020 7:32 PM
340	off leash, dog friendly	7/7/2020 7:21 PM
341	dog friendly for off leash and the less people the better	7/7/2020 7:16 PM
342	Natural Beauty, Historical interest	7/7/2020 7:04 PM
343	The weather and the quality of the trail.	7/7/2020 6:22 PM
344	What the weather is, how to get away from the crowds, amount of time I have, avoiding trails that bikes can be on.	7/7/2020 5:53 PM
345	Avoiding trails where people are scared of dogs or have dogs who are scared of other dogs so my dog and I can have a good time and no one has a bad time.	7/7/2020 5:52 PM
346	Difficulty and length of the trail.	7/7/2020 5:52 PM
347	walking dogs	7/7/2020 5:34 PM
348	Accessible	7/7/2020 5:07 PM
349	Length of trail	7/7/2020 5:00 PM
350	Fewer out of control dogs	7/7/2020 5:00 PM
351	No commercial tourism/low tourist use. No motorized vehicles. Clean.	7/7/2020 4:58 PM
352	avoiding tourists when I can	7/7/2020 4:48 PM
353	Good backcountry access	7/7/2020 4:46 PM
354	Challenge I am seeking for fitness.	7/7/2020 4:46 PM
355	Cabins. Camping.	7/7/2020 4:46 PM
356	Whether I know the trail to be in good repair	7/7/2020 4:45 PM
357	Number of people expected on the trail	7/7/2020 4:43 PM

Juneau Trails - User Survey

358	Trail is maintained and not washed out/muddy	7/7/2020 4:40 PM
359	Trail is well maintained	7/7/2020 4:40 PM
360	sunny	7/7/2020 4:39 PM
361	Lack of dogs off leash	7/7/2020 4:39 PM
362	Easy hikes. I am not an athlete	7/7/2020 4:33 PM

Q5 What do you value about these trails?

Answered: 1,476 Skipped: 8



ANSWER CHOICES	RESPONSES	
The trail grade/surface is suitable for my recreational uses.	65.45%	966
The trail location is convenient.	56.10%	828
The scenery and wildlife are enjoyable.	81.37%	1,201
The presence of amenities, like bathrooms and garbage cans.	8.47%	125
The history of the trail and the surrounding area.	27.03%	399
The health benefits that the trails offer.	57.52%	849
The economic benefits that the trails offer.	5.89%	87
Other (please specify)	11.59%	171
Total Respondents: 1,476		

Juneau Trails - User Survey

#	OTHER (PLEASE SPECIFY)	DATE
1	Proximity to residential access	10/4/2020 12:40 PM
2	They aren't ruined by motorized vehicles	9/7/2020 2:15 PM
3	Dog friendly	9/7/2020 10:43 AM
4	That it is quiet so I can enjoy nature and the sounds of nature without noise pollution.	9/7/2020 6:27 AM
5	The wildness and solitude.	9/6/2020 9:40 AM
6	Groomed ski track	9/6/2020 8:18 AM
7	The ability to easily escape into nature	8/30/2020 9:00 PM
8	Benchs available for resting!	8/30/2020 8:42 PM
9	Views, home proximity, "coolness," no ATVs	8/30/2020 12:18 PM
10	Diversity, challenging terrain, peace	8/30/2020 12:01 PM
11	being away from crowds	8/30/2020 9:14 AM
12	Dog walks: water and off-leash with like-minded people; for hiking on weekdays, convenient location and round trip loop of 1-2 hrs; hiking on weekends, high peak; cross country skiing and cross country biking, trails built for that purpose; so why I pick one depends on goal, so I value all trails.	8/30/2020 7:37 AM
13	They're well maintained.	8/29/2020 9:19 PM
14	Open to ohv or bikes	8/29/2020 11:53 AM
15	Dogs allowed to run free	8/29/2020 6:21 AM
16	some solitude and quiet	8/29/2020 4:18 AM
17	Blueberries	8/29/2020 3:46 AM
18	Ability to use 4 wheeler and or snow machine	8/29/2020 12:38 AM
19	Not many people on them	8/28/2020 10:09 PM
20	Enjoy the varied terrain of different trails. Some are "rough" with roots and rocks, others are practically sidewalks. I usually hike the rough, but the "sidewalks " are great for families and those with injuries or frailties that hamper access to the rougher trails.	8/28/2020 4:19 PM
21	Lack of human poop. Our dog rolls. Appreciate signs like dike trail: clean up after yourselves & pets	8/25/2020 7:35 PM
22	solitude and quiet	8/24/2020 9:48 AM
23	No motorized users	8/21/2020 10:52 AM
24	Access to alpine routes	8/18/2020 11:04 AM
25	Convenience, trails that have wilderness values, wildlife.	8/16/2020 1:51 PM
26	Able to have my dogs off leash on at least some part of the trail, if not the whole trail.	8/15/2020 9:12 PM
27	Backcountry access	8/14/2020 7:28 PM
28	Access to mountains.	8/14/2020 3:11 PM
29	That my preferred use is permitted	8/14/2020 2:46 PM
30	not overly crowded.	8/14/2020 12:00 PM
31	Foraging possibilities	8/12/2020 11:34 PM
32	absence of motorized or consumptive user groups, although that's not the case with the trails I usually frequent.	8/12/2020 12:51 PM
33	They take me away from other people.	8/12/2020 12:33 PM

Juneau Trails - User Survey

34	Undisturbed, wild, natural, solitude	8/12/2020 11:44 AM
35	Dog friendly	8/12/2020 9:48 AM
36	Wide open	8/12/2020 9:48 AM
37	Photo opportunities	8/12/2020 8:30 AM
38	Dog friendly - on or off leash	8/12/2020 7:35 AM
39	the trail is hard to find so less people use it	8/12/2020 7:00 AM
40	Dog bags and garbage cans are helpful. I almost always have a bag handy, but the garbage specifically with the bag points is handy. Keeps others honest in picking up as well.	8/11/2020 11:10 PM
41	Kids enjoy it	8/11/2020 10:47 PM
42	Pro dog and kid off leash areas	8/11/2020 10:42 PM
43	Access to hunting, fishing, and motor sports.	8/11/2020 10:42 PM
44	Solitude	8/11/2020 9:56 PM
45	The view	8/11/2020 9:46 PM
46	Lack of crowds.	8/11/2020 9:26 PM
47	Quality time in nature	8/7/2020 7:39 AM
48	Trail offers a longer hike option	8/4/2020 9:20 PM
49	rustic seeming, ie a nice thin gravel trail not a 6 foot wide paved trail	8/3/2020 3:01 PM
50	Being in nature	7/31/2020 6:03 PM
51	not a lot of people	7/31/2020 5:10 PM
52	Not crowded	7/30/2020 7:38 PM
53	It's a place I want to explore. It's appropriate for an activity I like, such as skiing or biking.	7/28/2020 11:02 PM
54	Dogs allowed. Not creepy due to vagrant drug activity	7/28/2020 3:37 PM
55	dogwalking and/or splitboard access	7/27/2020 8:50 PM
56	THE NATURAL BEAUTY AND WILDLIFE (BEARS, BIRDS, PORCUPINE) NOT BEING ABLE TO HEAR AIRPLANE NOISE OR TRAFFIC!!!!	7/27/2020 5:56 PM
57	Difficulty level. (Not too easy)	7/27/2020 2:53 PM
58	The diversity of habitats	7/25/2020 10:46 AM
59	Great side activities for the kids like berry picking and finding treasures at the beach.	7/23/2020 5:18 PM
60	Uplifted meadow habitat	7/21/2020 10:01 PM
61	It has some elevation gain to get my heart rate up.	7/21/2020 7:58 AM
62	I like access to alpine views. I wish Juneau had longer cross country mountain bike trails	7/20/2020 10:10 PM
63	well maintained	7/20/2020 7:26 PM
64	Doggie poop bags with trash can at trailhead. Bathrooms: out the road	7/20/2020 1:20 PM
65	Not sure what economic benefits means?	7/20/2020 10:59 AM
66	They are closed to motorized use	7/20/2020 10:21 AM
67	Peace and quiet away from the road	7/20/2020 10:14 AM
68	Peace, quiet, beauty	7/18/2020 5:43 PM
69	The peace and quiet and undisturbed nature. In the summer helicopter noise impacts my enjoyment to nature. The same is true of snowmobiles and ATVs in the winter.	7/15/2020 5:57 PM
70	View, alone in nature	7/14/2020 10:58 PM

Juneau Trails - User Survey

71	Quiet with few people or dogs.	7/14/2020 7:32 PM
72	Accesses cabin	7/14/2020 2:53 PM
73	My well-behaved dog is welcome off leash	7/13/2020 5:25 PM
74	Multiple oppourtunities to explore!	7/13/2020 4:49 PM
75	The way they are designed for mountain biking	7/13/2020 1:14 AM
76	peace and contemplative moments	7/12/2020 12:19 PM
77	mining history	7/11/2020 7:51 PM
78	I commute to work on Brotherhood Bridge Trail.	7/11/2020 5:40 PM
79	I love to learn about Juneau's mining history, it is facinating, but not all of us care about that.	7/11/2020 3:51 PM
80	Getting away from other people - isolation	7/11/2020 2:48 PM
81	It gets me where I want to go	7/11/2020 2:28 PM
82	absence of litter	7/11/2020 1:38 PM
83	That they are maintained to secure the safety of the land, and minimize the impact of humans upon the land, while supporting this interaction.	7/11/2020 11:44 AM
84	When there are no cruise ships, I value the quiet of some trails, but that's obliterated in the summer (Outer Point)	7/11/2020 10:33 AM
85	Physical challenge, beautiful views, opportunity to get above the trees and into the sun.	7/11/2020 9:55 AM
86	Quiet	7/11/2020 8:06 AM
87	Good for obedient dogs of leash	7/11/2020 7:43 AM
88	Good place for my dog and I to go	7/11/2020 7:30 AM
89	access to alpine summits or ridges	7/11/2020 1:40 AM
90	Solitude, birds, berries/mushrooms	7/11/2020 12:08 AM
91	Trails that are maintained, no fallen tress blocking the way. Also portions that a stroller could do.	7/10/2020 10:35 PM
92	Ease of access to the alpine	7/10/2020 10:32 PM
93	I choose trails where I know there won't be too many folks! Even before covid!	7/10/2020 10:20 PM
94	Can I drive a Jeep on it	7/10/2020 9:57 PM
95	MONTANA CREEK MOST RELIABLE CROSS COUNTRY SKIING	7/10/2020 5:32 PM
96	low traffic	7/10/2020 4:22 PM
97	Access to alpine	7/10/2020 3:23 PM
98	good maintenance	7/10/2020 2:28 PM
99	Share with neighbors	7/10/2020 1:13 PM
100	Trails that aren't super muddy or rooty are nice for more activities like biking or arc's	7/10/2020 12:05 PM
101	Dogs allowed, bags provided for poo pick up.	7/10/2020 9:38 AM
102	Wheelchair accessibility is required.	7/10/2020 2:10 AM
103	Trash cans mean maintenance. Pack it out	7/9/2020 10:58 PM
104	Being where there are few other people	7/9/2020 8:10 PM
105	Gets me to where I want to go. Many times for a cabin or camping.	7/9/2020 7:19 PM
106	Places I can take my dogs.	7/9/2020 12:33 PM

Juneau Trails - User Survey

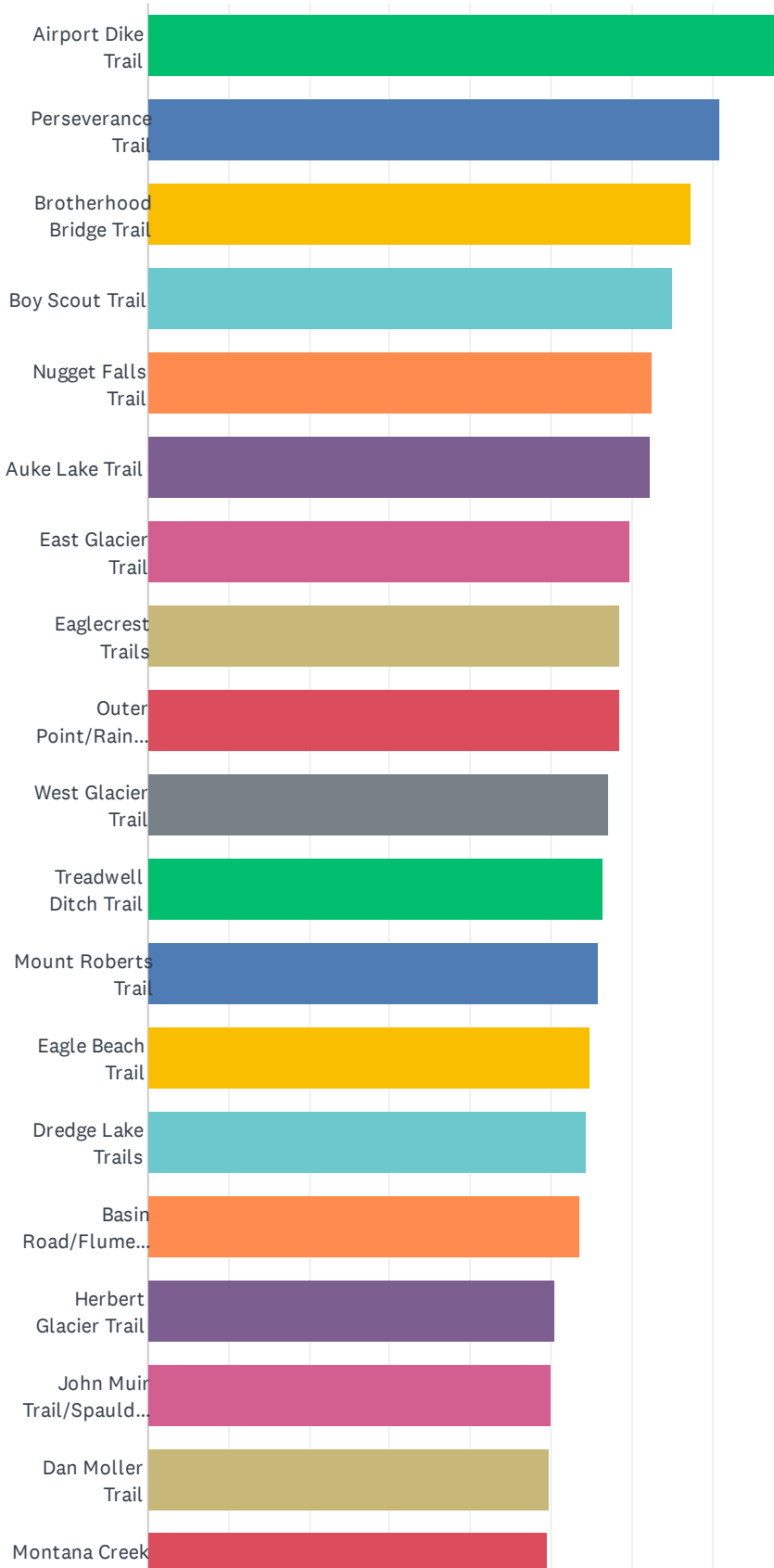
107	Dogs are required to be on leash	7/9/2020 11:41 AM
108	Leash only for dogs	7/9/2020 8:20 AM
109	that they are wild, not too ruined by people & government	7/9/2020 8:01 AM
110	Views	7/9/2020 7:07 AM
111	I am concerned about the large increase in the volume of mountain bikers on the soft, wet trails and how much quickly bikes degrade the trails into deep, muddy pools. It's great to see so many people out biking and hiking on the trails, as they are meant for all users, but the quick and vast destruction that a few bikes do is significant. It seems that valley trails in particular are being hit really hard with lots of mt biking and there is no way for trail crews to keep up with them. Anything that can be done? Perhaps a do-gooder mt bike club that takes it upon themselves to help maintain some of the heavily used trails? (Kinda like the Grateful Dogs of Juneau group)	7/9/2020 12:34 AM
112	Accessibility for those with mobility issues.	7/9/2020 12:26 AM
113	The least amount of off leash dogs	7/8/2020 10:40 PM
114	I can walk into my backyard and not see another person all day	7/8/2020 10:21 PM
115	broken boards are replaced or nailed down, more slippery areas have tar paper on boards or wire, deep big mud holes have thick boards like on Windfall Lake Trail. More benches in beautiful view areas. If I knew this was happening I would donate \$\$\$.	7/8/2020 9:47 PM
116	The accessibility and the lack of motorized vehicles	7/8/2020 9:23 PM
117	If I can mountain bike on them	7/8/2020 8:32 PM
118	Seasonally dependent (winter after dark trails), weather (no mountains on torrential downpour/snow), time frame, leash laws (prefer dogs to be able to run)	7/8/2020 8:12 PM
119	That there are so many from which to choose	7/8/2020 8:06 PM
120	Great scenery, trail is in good shape and not too crowded!	7/8/2020 7:41 PM
121	Place for a dog to be a damn dog	7/8/2020 6:43 PM
122	Memories	7/8/2020 6:35 PM
123	wilderness	7/8/2020 6:12 PM
124	fewer dogs & kids on bikes	7/8/2020 5:54 PM
125	The work and/or time people put into the trails.	7/8/2020 4:54 PM
126	dog friendly	7/8/2020 4:23 PM
127	Works well with my physical limitations	7/8/2020 4:09 PM
128	Access to certain things	7/8/2020 3:53 PM
129	not too crowded	7/8/2020 3:50 PM
130	trail condition suitable	7/8/2020 3:21 PM
131	Matches the challenge level I want that day	7/8/2020 2:56 PM
132	character of the trail	7/8/2020 12:47 PM
133	Amenities are nice, but do not bear weight on whether or not I will use a trail. Some trails, like lemon creek trail, are in pretty poor condition, so we avoid them if we are with kids. Plus, though there's lots of parking at the lemon creek trailhead, junkies tend to congregate there, which is undesirable.	7/8/2020 12:24 PM
134	Few dogs	7/8/2020 12:15 PM
135	Access to other areas (Juneau ridge, Icy Gulch, etc)	7/8/2020 11:22 AM
136	Quiet. This summer is great because there is less airplane noise.	7/8/2020 10:54 AM
137	Flat and loop	7/8/2020 10:39 AM

Juneau Trails - User Survey

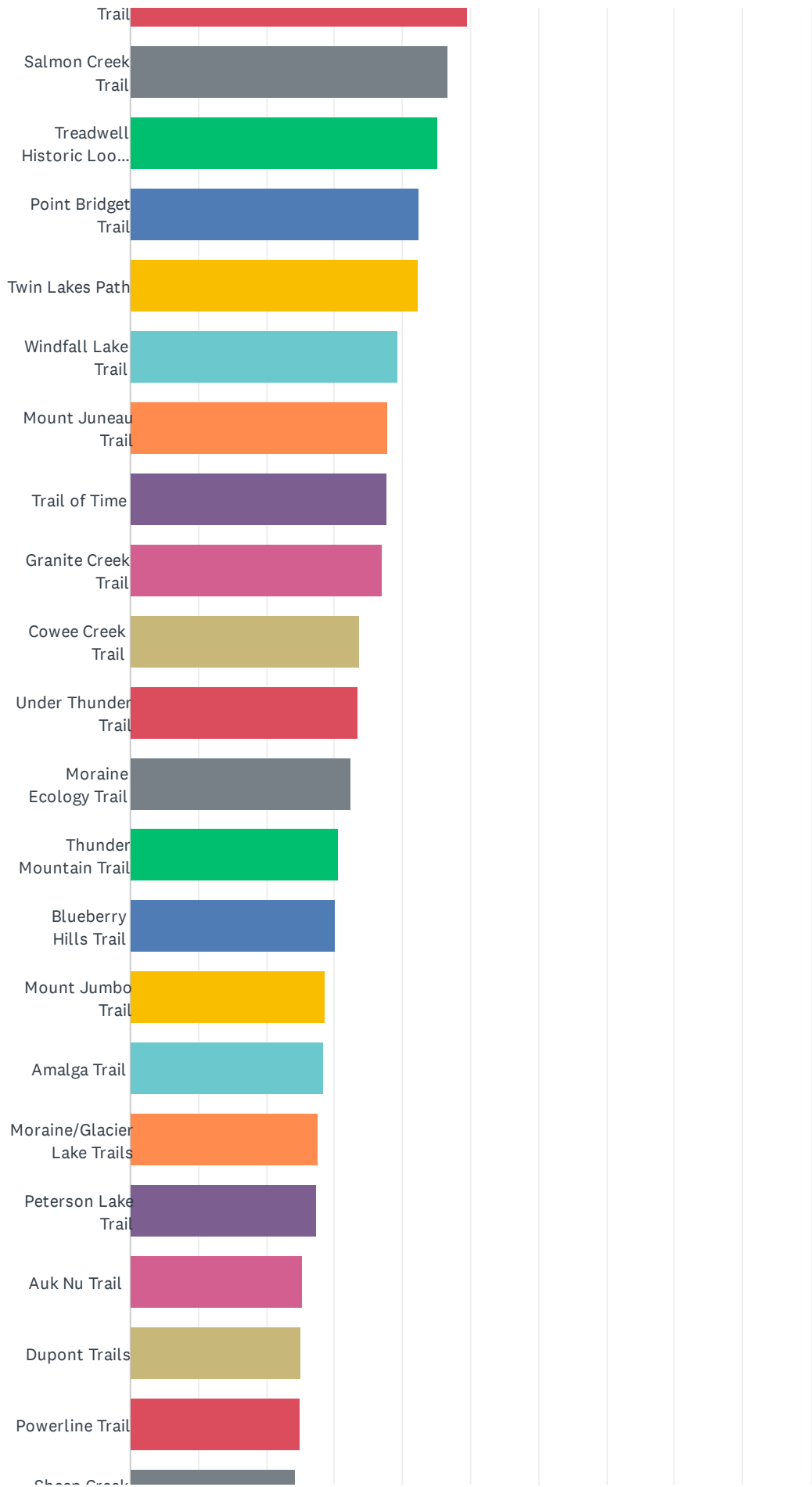
138	Not so many people to where I can keep my dogs off leash	7/8/2020 10:39 AM
139	Exercise, fresh air, natural beauty, quiet, time with family & friends	7/8/2020 10:27 AM
140	Trail gets away from residential homes, roads	7/8/2020 9:38 AM
141	The Treadwell Ditch trail is where I've been spending most of my bike trail time on. There's a clear link between Eaglecrest and Downtown Juneau and Douglas. This trail has been great over the last 10 years. People buy bikes to ride this trail. In the future I can see visitors flying to Juneau to ride it.	7/8/2020 9:20 AM
142	Dog walking and no bikes	7/8/2020 9:10 AM
143	Natural trails are easier on old joints	7/8/2020 8:56 AM
144	It is really nice to have garbage cans for dog waste at trails! It would be great to get them at a few of the trailheads that don't have them- boy scout trail and windfall lake being a couple	7/8/2020 8:38 AM
145	Ease of access to be out in nature- Varsity of skill levels depending on my time and mood.	7/8/2020 8:38 AM
146	One of few locations for snowmachine use.	7/8/2020 8:16 AM
147	lack of crowds	7/8/2020 7:34 AM
148	Dogs are allowed	7/8/2020 7:22 AM
149	access to other riding areas	7/8/2020 7:03 AM
150	Access	7/8/2020 6:52 AM
151	easy to walk i.e. as flat as possible, not too many steep hills	7/8/2020 5:26 AM
152	Fitness, mental health	7/7/2020 11:17 PM
153	They are more accommodating to a variety of hiking or running preferences	7/7/2020 11:02 PM
154	Don't need the bathroom but appreciate a trash can for dog waste. Also, availability of dog waste bags	7/7/2020 10:52 PM
155	They are good and fun for biking	7/7/2020 10:46 PM
156	They are places I can be by myself	7/7/2020 10:10 PM
157	that they are well maintained and feel safe to hike on	7/7/2020 9:53 PM
158	Motor vehicle access(snowmachine and dirtbike)	7/7/2020 9:49 PM
159	For riding off road like every well else in Alaska	7/7/2020 9:24 PM
160	Absence of motorized users and tour groups	7/7/2020 9:11 PM
161	Access to other areas	7/7/2020 8:59 PM
162	Superb year-round access to multiple trail types with limited driving required.	7/7/2020 8:44 PM
163	That people are dog friendly	7/7/2020 8:30 PM
164	Views	7/7/2020 7:44 PM
165	I enjoy hiking but i seek the three trails I mentioned most for mountain biking. I appreciate some for being remote and others to specifically seek out mountain bike features and concepts that are different than hiking specific trails.	7/7/2020 7:31 PM
166	freedom for the dogs to run	7/7/2020 7:21 PM
167	The variety of choices for all, from very challenging to easy walking, a well maintained tread and good drainage.	7/7/2020 5:53 PM
168	garbage cans for dog poop, off leash availability for dogs	7/7/2020 4:51 PM
169	that I can find a trail that won't have tourists	7/7/2020 4:48 PM
170	Overall, the location is near my home	7/7/2020 4:40 PM

Q6 Which trails have you used in the past 12 months?

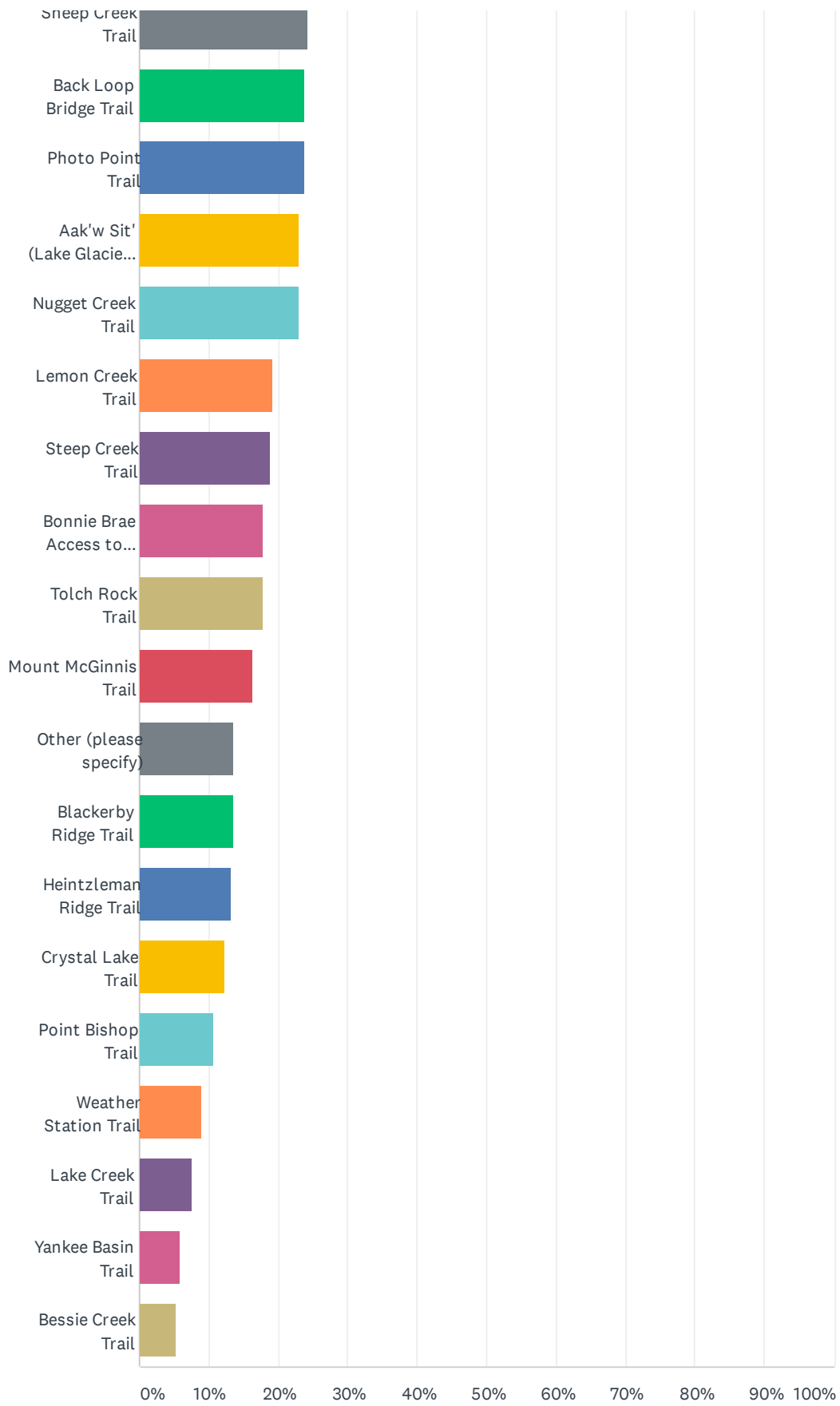
Answered: 1,476 Skipped: 8



Juneau Trails - User Survey



Juneau Trails - User Survey



Juneau Trails - User Survey

ANSWER CHOICES	RESPONSES	
Airport Dike Trail	78.32%	1,156
Perseverance Trail	70.93%	1,047
Brotherhood Bridge Trail	67.41%	995
Boy Scout Trail	65.11%	961
Nugget Falls Trail	62.47%	922
Auke Lake Trail	62.33%	920
East Glacier Trail	59.82%	883
Eaglecrest Trails	58.67%	866
Outer Point/Rain Forest Trail	58.54%	864
West Glacier Trail	57.11%	843
Treadwell Ditch Trail	56.57%	835
Mount Roberts Trail	55.96%	826
Eagle Beach Trail	54.81%	809
Dredge Lake Trails	54.40%	803
Basin Road/Flume Trail	53.66%	792
Herbert Glacier Trail	50.47%	745
John Muir Trail/Spaulding Meadows	49.93%	737
Dan Moller Trail	49.73%	734
Montana Creek Trail	49.59%	732
Salmon Creek Trail	46.61%	688
Treadwell Historic Loop Trail	45.12%	666
Point Bridget Trail	42.55%	628
Twin Lakes Path	42.28%	624
Windfall Lake Trail	39.23%	579
Mount Juneau Trail	37.87%	559
Trail of Time	37.60%	555
Granite Creek Trail	36.99%	546
Cowee Creek Trail	33.67%	497
Under Thunder Trail	33.40%	493
Moraine Ecology Trail	32.52%	480
Thunder Mountain Trail	30.49%	450
Blueberry Hills Trail	30.22%	446

Juneau Trails - User Survey

Mount Jumbo Trail	28.73%	424
Amalga Trail	28.39%	419
Moraine/Glacier Lake Trails	27.64%	408
Peterson Lake Trail	27.30%	403
Auk Nu Trail	25.27%	373
Dupont Trails	25.20%	372
Powerline Trail	24.80%	366
Sheep Creek Trail	24.19%	357
Back Loop Bridge Trail	23.85%	352
Photo Point Trail	23.78%	351
Aak'w Sit' (Lake Glacier) - new bike path at West Glacier	23.10%	341
Nugget Creek Trail	23.10%	341
Lemon Creek Trail	19.24%	284
Steep Creek Trail	18.77%	277
Bonnie Brae Access to Treadwell Ditch Trail	17.89%	264
Tolch Rock Trail	17.68%	261
Mount McGinnis Trail	16.33%	241
Other (please specify)	13.62%	201
Blackerby Ridge Trail	13.55%	200
Heintzleman Ridge Trail	13.21%	195
Crystal Lake Trail	12.33%	182
Point Bishop Trail	10.57%	156
Weather Station Trail	8.94%	132
Lake Creek Trail	7.52%	111
Yankee Basin Trail	5.76%	85
Bessie Creek Trail	5.28%	78
Total Respondents: 1,476		

Juneau Trails - User Survey

#	OTHER (PLEASE SPECIFY)	DATE
1	Beach access trails: Minnie Field, Anne Coleman Rd, Mendenhall Peninsula Rd, Overlook on Egan near Sunny Point, Fish Creek	9/24/2020 12:06 PM
2	Gastineau Meadows	9/10/2020 9:11 AM
3	private property	9/7/2020 9:18 AM
4	West peak	9/6/2020 5:21 PM
5	GRSC (Gasitneau, Roberts, Sheep, Clark) route. Carlson Creek Salmon Fork and Gold Fork, (Circumnavigation of Mt. Olds)	9/6/2020 8:18 AM
6	Lena Loop Trail - maybe it has another name I don't know	8/30/2020 9:00 PM
7	Unauthorized trail, accessed via West Glacier trail, that goes to Mendenhall Glacier.	8/30/2020 3:24 PM
8	Roberts-to-Juneau ridge.	8/30/2020 12:18 PM
9	Emerson Access 3x week,	8/30/2020 12:01 PM
10	Lena Point trail	8/30/2020 9:14 AM
11	Mendenhall Peninsula Trail, UAS Snowmachine Trail	8/30/2020 7:37 AM
12	Mendenhall Peninsula Trail	8/30/2020 6:09 AM
13	Peterson creek	8/29/2020 11:53 AM
14	point caroline	8/29/2020 7:34 AM
15	Downtown waterfront Seawalk	8/29/2020 6:21 AM
16	Point Bridget	8/29/2020 3:46 AM
17	Airport from industrial - Douglas pioneer road	8/29/2020 12:38 AM
18	Airport tidal flat by golf course	8/28/2020 11:31 PM
19	Eagle glacier trail	8/28/2020 4:19 PM
20	Fish Creek	8/25/2020 11:54 PM
21	North Bridget Cove trail - i.e., trail to camping cove cabin	8/24/2020 10:08 AM
22	folk trails around basin road/cope park/flume	8/24/2020 9:48 AM
23	Grandchild peak	8/22/2020 9:52 PM
24	Spaulding, Lake creek	8/21/2020 8:35 PM
25	West Peak trail, Steel Pulse, Ben Stuart, Thunder from Switzer, Davies Creek, Grandchild ridge	8/21/2020 6:51 PM
26	Emerson trail, N Douglas Pioneer rd/trail, Fish Cr trails	8/21/2020 4:45 PM
27	Pt louisa lena point	8/18/2020 2:17 PM
28	Pioneer Rd. trail	8/16/2020 1:51 PM
29	Trail at the end of Industrial Blvd.; what we call the JYS trail, which is next to JYS on backloop and connects up with the Brotherhood Bridge Trail	8/15/2020 9:12 PM
30	Fish creak trail	8/14/2020 7:59 PM
31	Anywhere foor offroad use	8/14/2020 1:54 PM
32	Fish creek	8/13/2020 8:42 PM
33	Breadline Bluff Trail	8/12/2020 4:07 PM
34	Douglas Pioneer Road -- should stay closed to traffic	8/12/2020 12:51 PM
35	Blackerby Ridge Trail, (Mt. Roberts, Sheep Mt, Clark Pk route), Lemon Crk trail	8/12/2020 10:47 AM

Juneau Trails - User Survey

36	Industrial Blvd Wetlands, new road at end of N. Douglas	8/12/2020 9:48 AM
37	Auke Rec pt louisa & pt caroline	8/12/2020 8:24 AM
38	Eagle Glacier Trail	8/12/2020 7:35 AM
39	Point Caroline Trail	8/11/2020 11:12 PM
40	Lena Point Trail	8/11/2020 10:48 PM
41	Mendenhall Peninsula	8/11/2020 9:32 PM
42	Salmon Creek	8/11/2020 8:59 PM
43	What's the paved one by the Indoor turf?	8/11/2020 5:57 PM
44	Ditch Trail (Many locations on Douglas, mostly South Douglas and above North Douglas Trailer Park), Grandchild Peaks Trail, Eagle Creek Trail (Douglas), Redmill Trail (off of Perserverance)	8/9/2020 9:03 PM
45	Fish Creek Trail, Pioneer Road	8/8/2020 6:24 PM
46	Mendenhall wetlands	8/8/2020 4:55 PM
47	Sawmill Creek, Horse Tram Trail, Gastineau Meadows, Breadline Bluff	8/7/2020 7:39 AM
48	Windfall Lake Trail, Camping Cove Trail, West side Douglas Is. bluff trail	8/6/2020 6:35 PM
49	West Douglas Access Road	8/5/2020 6:34 PM
50	Lena Point Trail	8/5/2020 4:23 PM
51	There are three Thunder Mountain trails	8/4/2020 6:46 AM
52	trail at end of industrial blvd and trail that meets up with brotherhood but starts between Montana creek and jys building on back loop	8/3/2020 3:01 PM
53	Marrott switzer trail	8/2/2020 2:51 PM
54	Switzer lena pt, red mill, sandy beach	8/2/2020 2:40 PM
55	Tredwell ditch trail	8/1/2020 8:36 AM
56	Gastineau Meadows	7/30/2020 7:38 PM
57	The trail out at the end of industrial	7/29/2020 8:46 PM
58	Breadline Bluff Trail, Lena Point Trail, Auke Rec & Point Louisa Trail	7/29/2020 2:36 PM
59	Wetlands at the end of industrial drive	7/28/2020 5:37 PM
60	Lena, auk rec- point louisa, tee harbor, methodist camp, eagle valley center	7/28/2020 4:26 PM
61	Emerson Spur Trail, Gastineau Meadows Trail	7/27/2020 8:50 PM
62	Lawson Creek trail to the Ditch and into Lawson Meadows	7/25/2020 10:46 AM
63	Trails to Lena point and point Louisa.	7/23/2020 5:18 PM
64	Point Louisa at Auke Rec	7/21/2020 10:01 PM
65	Industrial Blvd. Wetlands	7/21/2020 10:40 AM
66	Last Chance Basin Road	7/20/2020 1:20 PM
67	Pioneer Road (skiing and running), West Peak, Windfall to MT Creek,	7/20/2020 10:21 AM
68	Lucas Trail	7/19/2020 5:20 PM
69	Troy	7/18/2020 5:43 PM
70	Mount Ben Stewart, Juneau Ridge- Granite Creek Basin, Mt Roberts Ridge - Granite Creek Basin	7/15/2020 5:57 PM
71	Lena Point Trail, Point Louisa (or Caroline?) trail by arboretum	7/15/2020 12:11 PM

Juneau Trails - User Survey

72	fish creek	7/15/2020 11:29 AM
73	Grandchild Peaks Trail	7/15/2020 8:16 AM
74	Fish creek trail	7/14/2020 10:58 PM
75	informal trails and routes like the trail on the backside of Douglas to Middle Point, Trail up Ben Stewart, etc.	7/14/2020 7:32 PM
76	Gastineau Meadows Trail	7/14/2020 5:45 PM
77	DZ loop trail	7/14/2020 3:22 PM
78	Point caroline	7/14/2020 2:13 PM
79	Fish Creek	7/14/2020 1:40 PM
80	Mendenhall wetlands Industrial Blvd, Point Lena Trail	7/12/2020 6:04 PM
81	Fish Creek	7/12/2020 3:38 PM
82	fish creek rd to nrth dgls hwy, gastineau meadows; emerson to treadwell; mount troy	7/12/2020 12:19 PM
83	PBR, 33 & 1/3, Holding Hands, McGinnis Extreme,	7/12/2020 9:10 AM
84	Eagle Glacier Trail	7/11/2020 9:53 PM
85	Fish Creek Trail	7/11/2020 9:05 PM
86	hank marion	7/11/2020 7:51 PM
87	Eagle Glacier Trail (badly in need of fixing) July 2019	7/11/2020 3:54 PM
88	One of my favorits is the old horse tram trail. I have taken friends on it. We would drop off a car at Amalga Harbor and then start the hike at the Boy Scout Camp.	7/11/2020 3:51 PM
89	Fish Creek	7/11/2020 2:48 PM
90	Gastineau Meadows	7/11/2020 2:09 PM
91	wetlands access at end of Industrial Blvd near golf course	7/11/2020 1:38 PM
92	Lots of backcountry trails in Spring/Winter: Mt. Roberts, trail from Eaglecrest Road (the quarry) to Fish Creek Knob is also used quite a bit, but is informal.	7/11/2020 10:33 AM
93	Grandchild Peaks Trail, ben stewart trail, Mount Bullard Trail, mount meak trail, West Peak Trail, Connection for Heintzleman ridge to Steep Creek, JOhn muir to peterson lake trail	7/11/2020 10:09 AM
94	Ben Stewart, Mt Troy, Mt Meek, Davies Creek, Thunder/Heintzleman down to East Glacier,Grandchild's, Mt. Bullard, West Peak, Hawthorne, Clark, Old's, John Muir to Peterson Lake ski loop, Grandchild's to Herbert Glacier loop, and a few other marginal trail connections that could easily be upgraded to significantly expand access	7/11/2020 9:55 AM
95	Kaxdigoowu Heen Dei	7/11/2020 9:22 AM
96	Emerson spur, camping cove, Spaulding meadow, sawmill creek, auk rec	7/11/2020 7:43 AM
97	davis creek "trail," grandchild peaks, observation loop, martin ridge, etc.	7/11/2020 7:35 AM
98	Fish Creek	7/11/2020 7:29 AM
99	Dzantik'i Héeni Loop Trail & Airport Hiking Trail (not Dike trail - Industrial blvd side))	7/11/2020 6:53 AM
100	Fish Creek trails	7/11/2020 1:40 AM
101	Pioneer Road, Peterson Creek/North Douglas, Fish Creek, Eaglecrest to Bonnie Brae, 9 Mile Douglas, Switzer Creek, Kingfisher Pond, Mendenhall Wetlands (Industrial Boulevard),	7/11/2020 12:08 AM
102	Fish Creek Park Trails, Trail at the very end of North Douglas Hwy	7/10/2020 11:53 PM
103	Lena point trail	7/10/2020 10:35 PM
104	Where can I drive a Jeep?	7/10/2020 9:57 PM
105	Grandchild peaks, and West Peak trails	7/10/2020 5:16 PM

Juneau Trails - User Survey

106	Point Caroline/Arboretum, Breadline Bluff, Camping Cove/Cedar Lake	7/10/2020 4:28 PM
107	Eagle Glacier	7/10/2020 4:22 PM
108	We walk the Fish Creek Trail often	7/10/2020 4:14 PM
109	Lena Point trail	7/10/2020 2:58 PM
110	Pioneer Road	7/10/2020 9:38 AM
111	West Ridge, South Douglas, Gastineau-Gold Ridge, etc.	7/10/2020 8:20 AM
112	Smiths pond end of industrial blvd	7/10/2020 2:59 AM
113	I left Juneau with dreams to come home but the lack of Mountain biking and backcountry snowmachine access has kept me away	7/9/2020 10:58 PM
114	Industrial flats/wetlands	7/9/2020 10:41 PM
115	Lena Bluff trail	7/9/2020 8:10 PM
116	Juneau Ridge	7/9/2020 6:16 PM
117	Eagle Glacier trail	7/9/2020 3:11 PM
118	Kaxdigoowu Heen Dei (Mendenhall River)	7/9/2020 1:48 PM
119	I don't know what some of these trails are by name.	7/9/2020 12:33 PM
120	Gastineau Meadows	7/9/2020 11:26 AM
121	Gastineau meadows	7/9/2020 11:14 AM
122	Eagle Glacier	7/9/2020 10:32 AM
123	Thunder Mt to East Glacier cut	7/9/2020 9:04 AM
124	Industrial Road Trail	7/9/2020 8:58 AM
125	Trail that parallels the road to the Glacier, to the right of the road	7/9/2020 8:29 AM
126	Lena Pt, Gastineau Meadows	7/9/2020 7:22 AM
127	Serious injury last year refuced use.	7/9/2020 7:07 AM
128	Indian Point	7/9/2020 1:35 AM
129	Indian Point	7/9/2020 12:52 AM
130	Breadline Bluff	7/9/2020 12:26 AM
131	Point Lena	7/8/2020 10:00 PM
132	West Peak trail, Eagle Glacier trail	7/8/2020 9:50 PM
133	South Bridget beach access, Cedar Lake, Pt. Bridget Cowee Meadow Cabin, Pt. Bridget Blue Mussel Cabin, N. Cowee Ck. and cross Trolley, end Industrial Blvd. trail, Horse Tram Trail, Eagle Glacier Cabin, Sawmill Ck. and falls, Bluff Trail, Fish Creek N and S side, Sunny Pt. low tide crossing to N. Douglas Fish Ck., Paul DeSloover's Trail into Bonnie Brae, Cropley Lake, Naked Man Lake then W. Troy, shift to Dan Moller Ridge and out Dan Moller Trail, Crow Hill, Cope Park Trails, Basin Road, Red Mill Tree, Glory Hole overlook, Mine Camp Ruins, Juneau Ridge, Dupont Trail, West Peak, Middle Peak	7/8/2020 9:47 PM
134	Point Luisa	7/8/2020 9:32 PM
135	West peak, Hawthorne	7/8/2020 8:34 PM
136	Davies Creek, Farewell Ridge	7/8/2020 8:06 PM
137	DZ loop	7/8/2020 6:48 PM
138	DZ Trail, Montana Creek Trail	7/8/2020 6:37 PM
139	Point Lena Trail	7/8/2020 6:13 PM

Juneau Trails - User Survey

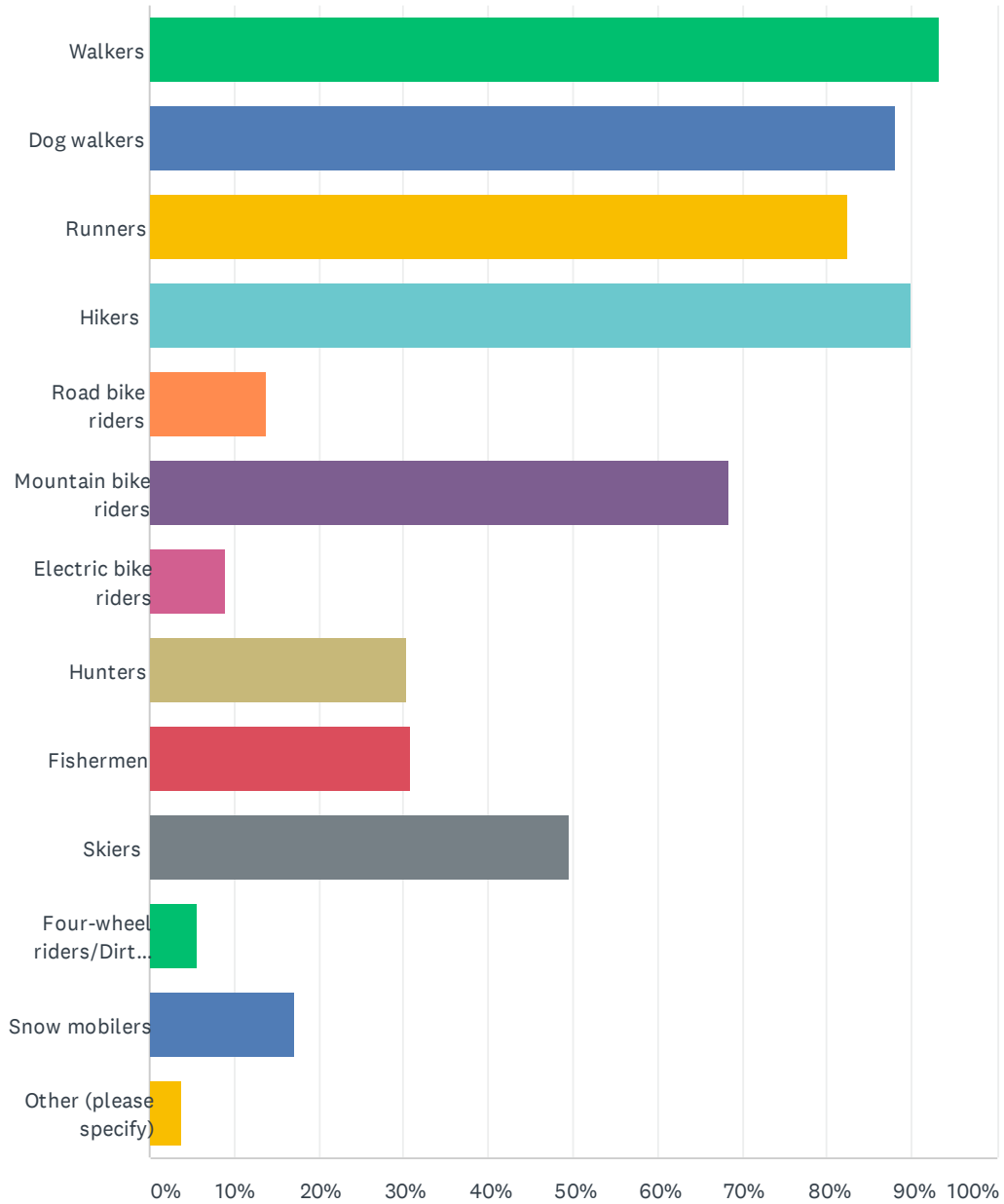
140	many game / ridge trails	7/8/2020 5:17 PM
141	The Grandchilds, West Peak, Sawmill Creek	7/8/2020 4:30 PM
142	Gastineau Meadows	7/8/2020 4:25 PM
143	golf course/airport approach area	7/8/2020 4:23 PM
144	DZ	7/8/2020 4:12 PM
145	JPD pond trail	7/8/2020 3:56 PM
146	Industrial Blvd Access to Mendenhall Wetlands	7/8/2020 3:34 PM
147	Red Mill trail (off Perseverance), Juneau Ridge trail,	7/8/2020 3:33 PM
148	Amalga Harbor trail	7/8/2020 3:29 PM
149	Eagle river trail	7/8/2020 3:21 PM
150	Mendenhall Peninsula, Indian Cove (or Point?) Wetlands off Industrial Blvd., Blueberry Trail (off Engineers Cutoff)	7/8/2020 2:56 PM
151	I have hiked all of these trails, those not marked not in the past 12 months	7/8/2020 2:51 PM
152	Mendenhall Campground for xc ski	7/8/2020 2:03 PM
153	Sawmill creek	7/8/2020 12:41 PM
154	point caroline	7/8/2020 12:18 PM
155	Pt Caroline, Grandchilds Peaks, various guerilla mountain bike trails	7/8/2020 11:18 AM
156	wetlands trail near golf course	7/8/2020 10:52 AM
157	Gastineau Meadows	7/8/2020 9:55 AM
158	Fish Creek 2) False Outer Point/Nine Mile Creek	7/8/2020 9:48 AM
159	Lena Point Trail	7/8/2020 9:34 AM
160	Pt Caroline	7/8/2020 9:25 AM
161	Herbert Glacier,	7/8/2020 9:20 AM
162	Alternate Mount Jumbo route via snowmachine trail	7/8/2020 8:50 AM
163	around mt olds, salmon& gold branches of Carlson Creek	7/8/2020 8:46 AM
164	West Peak Trail	7/8/2020 8:38 AM
165	Gastineau Meadows Trail	7/8/2020 8:28 AM
166	Tried to do Bessie Creek but couldn't find.	7/8/2020 8:12 AM
167	Switzer Richard Marriot	7/8/2020 8:05 AM
168	Pt Bridget Cowee meadows	7/8/2020 7:55 AM
169	Eagle Glacier	7/8/2020 7:44 AM
170	Breadline bluff trail	7/8/2020 7:30 AM
171	Many of the trail names I don't recognize and some trails seem to be listed twice (2 different names.) What's trail from end of 5th st, douglas to Dam? I use that a lot.	7/8/2020 7:27 AM
172	Wetlands end of industrial	7/8/2020 7:22 AM
173	Trail from the East Glacier Trail parking lot that goes under the bridge towards Eagle Beach	7/8/2020 7:09 AM
174	Eagle Glacier trail	7/8/2020 7:02 AM
175	note: i try Yankee Basin every year but never seem to make it (haven't been this year yet (2020)).	7/8/2020 7:00 AM

Juneau Trails - User Survey

176	PBR; Treadwell Downhill	7/8/2020 12:00 AM
177	Davies creek	7/7/2020 10:53 PM
178	Grandchild Peak Trail	7/7/2020 10:10 PM
179	Point Stephens Trail	7/7/2020 10:04 PM
180	pt. Louisa and Pt Lena	7/7/2020 9:59 PM
181	Trail to echo ranch from echo cove	7/7/2020 9:35 PM
182	Not sure what Tolch rock trail is. I would like to use yankee basin and Bessie & lemon creek but trails aren't well developed and info on these trails are limited	7/7/2020 9:34 PM
183	Eagle Glacier, Yankee Basin and Breadline Bluff Trail	7/7/2020 9:28 PM
184	Davies Creek trail	7/7/2020 9:11 PM
185	mendenhall peninsula trail	7/7/2020 9:08 PM
186	Mendenhall Peninsula trail	7/7/2020 8:59 PM
187	Snow mobile trail	7/7/2020 8:30 PM
188	Camping Cove Trail	7/7/2020 7:57 PM
189	Fish Creek Trail from N. Douglas Hwy to Eaglecrest road.	7/7/2020 7:45 PM
190	The Campground (for skiing)	7/7/2020 7:37 PM
191	Gastineau Meadows	7/7/2020 7:32 PM
192	Ben Stewart	7/7/2020 7:27 PM
193	trail at the end of industrial blvd	7/7/2020 7:21 PM
194	the trail at end or engineer cutoff ; davies creek	7/7/2020 7:16 PM
195	I call it Bad Dog Trail (near golf course). Salmon creek reservoir trail	7/7/2020 5:00 PM
196	Marriott Switzer Trail	7/7/2020 4:54 PM
197	wetlands (not really a trail)	7/7/2020 4:51 PM
198	Mount Troy Trail, Juneau Ridge Trail, Pioneer Road	7/7/2020 4:43 PM
199	West Peak	7/7/2020 4:40 PM
200	Dan Moller trail	7/7/2020 4:40 PM
201	Breadline	7/7/2020 4:39 PM

Q7 Which user groups frequent the same trails that you use?

Answered: 1,473 Skipped: 11



Juneau Trails - User Survey

ANSWER CHOICES	RESPONSES	
Walkers	93.35%	1,375
Dog walkers	88.12%	1,298
Runners	82.35%	1,213
Hikers	90.02%	1,326
Road bike riders	13.78%	203
Mountain bike riders	68.36%	1,007
Electric bike riders	9.03%	133
Hunters	30.28%	446
Fishermen	30.82%	454
Skiers	49.56%	730
Four-wheel riders/Dirt bike riders	5.63%	83
Snow mobilers	17.11%	252
Other (please specify)	3.80%	56
Total Respondents: 1,473		

Juneau Trails - User Survey

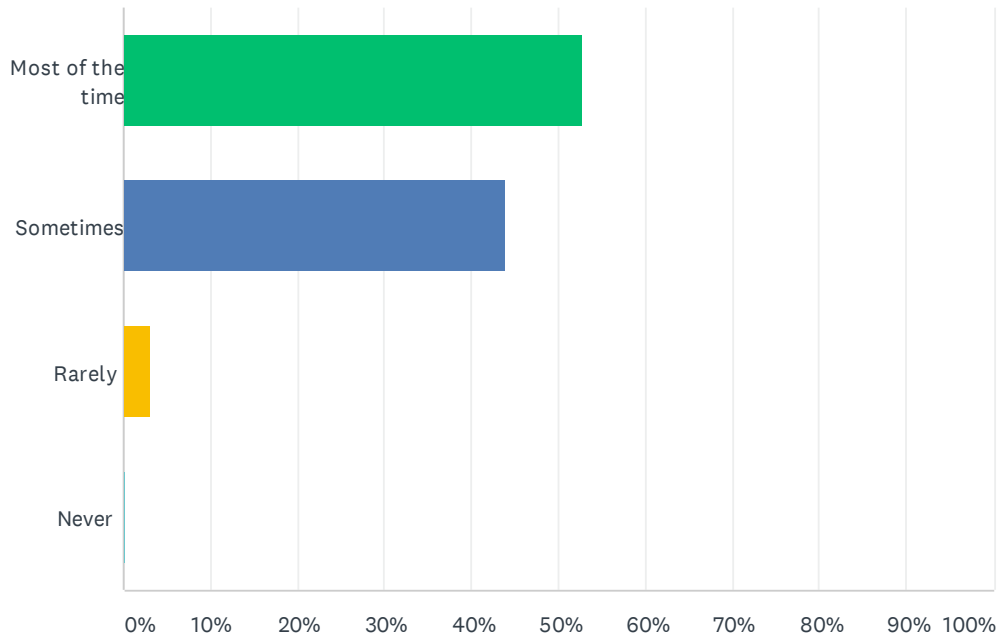
#	OTHER (PLEASE SPECIFY)	DATE
1	People gathering berries and mushrooms	9/10/2020 9:11 AM
2	want to use montana creek for atvs please	9/7/2020 9:18 AM
3	Four wheelers are fine on Montana Creek in summer, fall, Hours of work to restore the track in the winter	9/6/2020 8:18 AM
4	It would be better if snowmobiles were not allowed to use the trails.	8/30/2020 9:05 PM
5	berry pickers	8/30/2020 12:01 PM
6	Rock climbers	8/29/2020 11:53 AM
7	Families	8/28/2020 4:19 PM
8	Strollers	8/26/2020 1:24 PM
9	hobos	8/24/2020 9:48 AM
10	Bears	8/21/2020 6:51 PM
11	Longboarding	8/18/2020 10:30 AM
12	Families with kids	8/15/2020 9:12 PM
13	Bird watchers	8/14/2020 7:59 PM
14	snow shoers, cross country skiers	8/12/2020 10:47 AM
15	Climbers	8/11/2020 11:33 PM
16	Dog poop bags left on trail	8/7/2020 7:39 AM
17	People experiencing homelessness	7/30/2020 7:38 PM
18	Pooping horses that aren't collected. Bears!	7/28/2020 3:37 PM
19	climbers, splitboarders	7/27/2020 8:50 PM
20	Tourists	7/21/2020 10:01 PM
21	Skiers: cross country	7/20/2020 1:20 PM
22	Most dog walkers are respectful and control their dogs - some do not. The same can be said for snowmobilers and their snowmobiles	7/15/2020 5:57 PM
23	Snowshoers	7/15/2020 8:53 AM
24	did you know that someone has traps set on Perseverance?	7/11/2020 8:58 PM
25	Dan Moller in the winter is used by snow machines. We have found their messes and cleaned up after them, we bring trash bags along on the Dan Moller trail for that purpose.	7/11/2020 3:51 PM
26	Berry pickers	7/11/2020 2:48 PM
27	Cruise ship tour groups	7/11/2020 10:42 AM
28	Although snow mobilers are sometimes on the winter trails I use, I try to avoid places that have a lot of snow mobilers because the noise and fumes reduce my enjoyment of the area. I also sometimes have safety concerns about skiing where there are a lot of snow machines, but that depends on conditions and how the particular snow mobilers out that day are riding.	7/11/2020 9:55 AM
29	photographers and birders	7/11/2020 8:30 AM
30	Tourist groups	7/11/2020 1:40 AM
31	Borders, berry/mushroom pickers	7/11/2020 12:08 AM
32	Jeep	7/10/2020 9:57 PM
33	gold panners	7/10/2020 2:28 PM
34	Other horseback riders.	7/9/2020 7:10 PM

Juneau Trails - User Survey

35	Rollerbladers	7/9/2020 2:42 PM
36	Too many tourists on East Glacier - big , slow groups	7/9/2020 8:52 AM
37	people snowshoers, paragliders,	7/8/2020 9:47 PM
38	backpacking	7/8/2020 6:12 PM
39	Birdwatchers (you completely blew it not including this user group!!)	7/8/2020 5:08 PM
40	Snowshoers	7/8/2020 4:25 PM
41	bird watchers	7/8/2020 4:23 PM
42	campers	7/8/2020 3:30 PM
43	there may be other users that I haven't seen	7/8/2020 2:51 PM
44	Families, including little kids.	7/8/2020 12:24 PM
45	snow shoes xcountry skis	7/8/2020 12:01 PM
46	Horses	7/8/2020 7:22 AM
47	I am sure many groups use the trails, I have just not seen them	7/8/2020 6:23 AM
48	whitwater paddlers	7/8/2020 6:07 AM
49	Tourists	7/7/2020 11:17 PM
50	Trappers	7/7/2020 10:09 PM
51	Roller skaters	7/7/2020 10:03 PM
52	Cabin users	7/7/2020 9:35 PM
53	Snow mobiles on Montana creek rd during cross country skiing even though I don't believe they are supposed to use that road. Often times they ruined the groomers work. :(7/7/2020 9:34 PM
54	I don't go when I might encounter snow mobiles	7/7/2020 8:30 PM
55	tourists	7/7/2020 7:16 PM
56	Campers.	7/7/2020 4:46 PM

Q8 How often do you encounter other user groups on these trails?

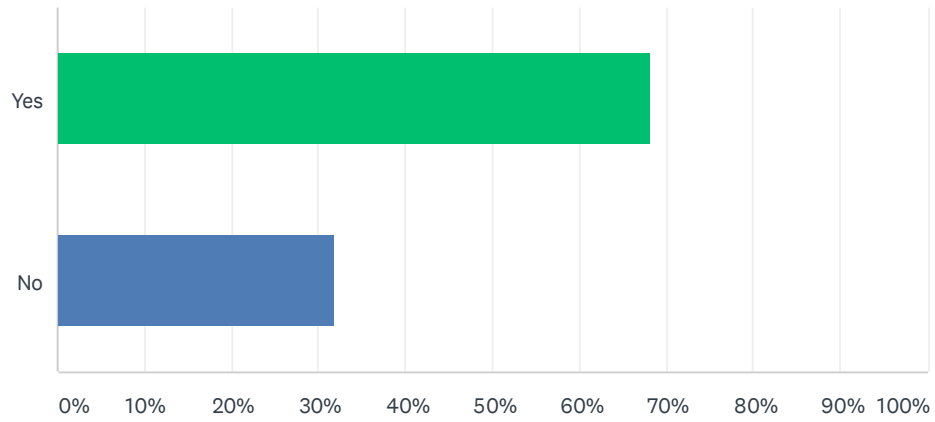
Answered: 1,476 Skipped: 8



ANSWER CHOICES	RESPONSES	
Most of the time	52.78%	779
Sometimes	43.97%	649
Rarely	3.12%	46
Never	0.14%	2
TOTAL		1,476

Q9 Are there trails that you would like use but don't?

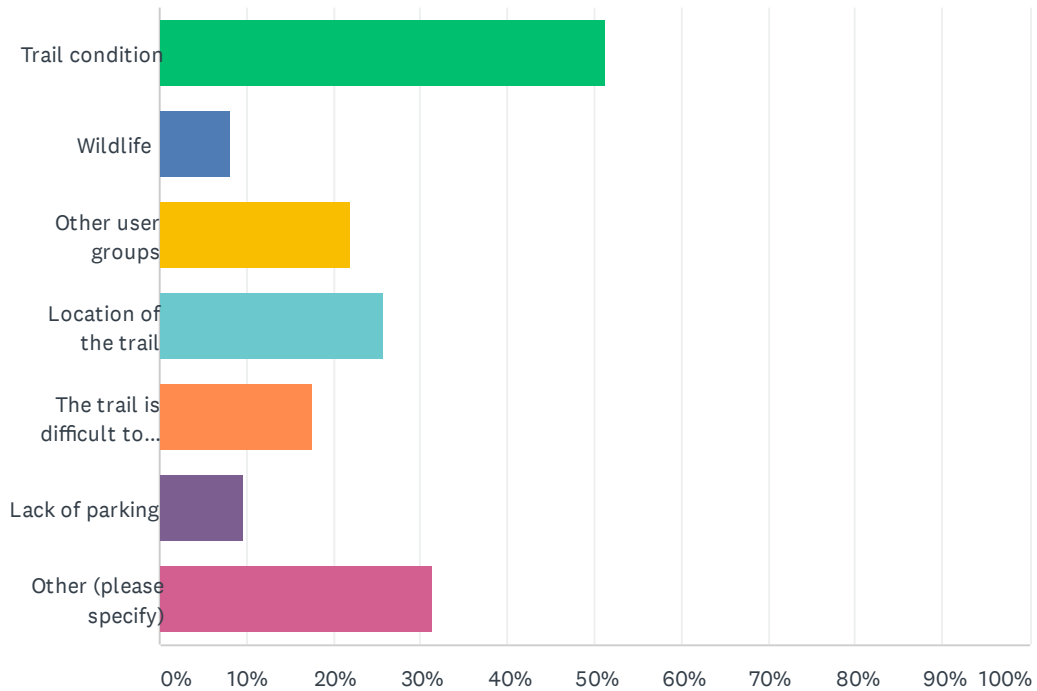
Answered: 1,470 Skipped: 14



ANSWER CHOICES		RESPONSES	
Yes		68.30%	1,004
No		31.70%	466
TOTAL			1,470

Q10 If yes, what is keeping you from using these trails?

Answered: 1,151 Skipped: 333



ANSWER CHOICES	RESPONSES
Trail condition	51.35% 591
Wildlife	8.17% 94
Other user groups	21.98% 253
Location of the trail	25.80% 297
The trail is difficult to access	17.55% 202
Lack of parking	9.64% 111
Other (please specify)	31.45% 362
Total Respondents: 1,151	

Juneau Trails - User Survey

#	OTHER (PLEASE SPECIFY)	DATE
1	So many trails so little time	9/17/2020 10:59 PM
2	Level of difficulty	9/15/2020 3:56 PM
3	Just haven't gotten around to them quite yet.	9/9/2020 11:09 AM
4	None	9/8/2020 9:10 PM
5	None	9/7/2020 7:01 PM
6	bears	9/7/2020 2:28 PM
7	Motorized vehicles ruining the area with noise and trail damage	9/7/2020 2:15 PM
8	use banned	9/7/2020 9:18 AM
9	Time	9/7/2020 7:53 AM
10	n/a	9/7/2020 6:38 AM
11	Snowmobilers and 4 wheelers	9/7/2020 6:27 AM
12	I dont do Herbert Glacier Trail due to the enormous bike riding and narrow trail.	9/6/2020 9:07 AM
13	Tourism, Nordic skiers, anti-hunters	9/6/2020 8:21 AM
14	Dan Moller Trail conditions winter for skiing, snow machine ruts make back country skiing undesirable.	9/6/2020 8:18 AM
15	Homeless and drug addicts	9/4/2020 7:03 AM
16	Not stroller friendly	8/31/2020 3:14 PM
17	Snowmobiles presents prevent me from using some of the trails. Particularly Dan Mohler and others on Douglas. There should be a time when snow machines are not allowed to use the trail and he has cross country skiers are allowed to use Dan Mohler. Like make it every other week for each user group	8/30/2020 9:05 PM
18	Example is Blackerby Ridge, which is the trail from hell!	8/30/2020 8:42 PM
19	Lack of time or hiking partners	8/30/2020 6:11 PM
20	Time	8/30/2020 4:52 PM
21	I feel comfortable using trails	8/30/2020 4:48 PM
22	I don't live here and so I use the trails that I can easily access from town.	8/30/2020 3:38 PM
23	Mountain Bikers on Perseverance are fine. ATVs and Snowmachines keep me away from others.	8/30/2020 12:18 PM
24	I avoid Moller and Spaulding when snowmachines are using them; have had difficult encounters with nonmotorized users.	8/30/2020 12:01 PM
25	Safety of leaving a vehicle at the trailhead	8/30/2020 9:41 AM
26	Trails with more people we have a tendency to avoid, like East Glacier as meanders lack social awareness and trail etiquette for allowing hikers who are quicker to pass. True hiking trails that mainly have only hikers using, trail etiquette is no problem. Users on those trails do not mind dogs either.	8/30/2020 7:37 AM
27	Time.	8/30/2020 12:55 AM
28	Don't usually have time to walk my dogs and myself separately.	8/29/2020 10:07 PM
29	No defined/ maintained trail in some instances (such as Bullard).	8/29/2020 9:19 PM
30	too many people	8/29/2020 8:35 PM
31	lazy	8/29/2020 8:12 AM
32	Lack of legal ATV access	8/29/2020 7:44 AM

Juneau Trails - User Survey

33	Companionship	8/29/2020 6:47 AM
34	Time, but I'm trying to get to them all.	8/29/2020 6:21 AM
35	aircraft noise	8/29/2020 4:18 AM
36	Fitness level	8/28/2020 11:14 PM
37	Open up more ATV use areas	8/28/2020 10:09 PM
38	Not allowed	8/28/2020 9:35 PM
39	Specifically Lemon Creek trail beyond where maintenance stops	8/28/2020 9:06 PM
40	closed to orv access	8/28/2020 8:42 PM
41	N/A	8/28/2020 8:29 PM
42	Time	8/28/2020 8:25 PM
43	Not enough time in a year to visit all the trails. :) . :) some trails need some serious maintenance, like Sheep Creek. Some are hard to access when tour ships are in town (DuPont, Sheep Creek,.....)	8/28/2020 4:19 PM
44	it's been too wet for Mt. Roberts, Lemon Creek, and a lot of the ones out the road.	8/27/2020 10:19 AM
45	My kids aren't old enough yet	8/26/2020 2:37 PM
46	Na	8/26/2020 1:22 PM
47	My own abilities/trail steepness, surface	8/25/2020 11:54 PM
48	Not enough time	8/25/2020 8:10 PM
49	sadly, human poop close to trail	8/25/2020 7:35 PM
50	Kids need to grow or I need a babysitter. ☹	8/25/2020 10:57 AM
51	Not on my radar. Sounds like I need to check out some new trails!	8/24/2020 10:14 AM
52	Only so much time in the day...	8/24/2020 10:08 AM
53	None	8/22/2020 9:52 PM
54	Motorized users keep me away	8/21/2020 10:52 AM
55	Just a personal rut—the trails are fine	8/19/2020 5:20 PM
56	To much uphill.	8/19/2020 3:26 PM
57	tourist trails with leash requirements, crowded trails	8/18/2020 9:46 PM
58	Can't use motorized vehicles on them	8/18/2020 11:06 AM
59	Not enough time	8/18/2020 10:13 AM
60	Lack of time, nothing to do with trail itself.	8/17/2020 7:03 AM
61	Snow machiners	8/16/2020 5:45 PM
62	Can't walk my dogs off-leash because it's a leash only trail	8/15/2020 9:12 PM
63	No permission	8/15/2020 12:29 PM
64	People with off leash dogs!	8/15/2020 12:11 PM
65	Just never seem to get to them	8/14/2020 8:46 PM
66	Not permitted	8/14/2020 2:46 PM
67	Closed to ATVs	8/14/2020 2:34 PM
68	Not enough trails for moter vehicles	8/14/2020 1:54 PM
69	Current fitness level ;)	8/13/2020 10:14 PM

Juneau Trails - User Survey

70	Too long for my day use; too much dog poop regularly on the trail (eg airport dike)	8/13/2020 8:42 PM
71	injury	8/13/2020 8:40 AM
72	Too many dog poop bags	8/12/2020 11:34 PM
73	Time	8/12/2020 8:24 PM
74	Covid makes some trails inconvenient	8/12/2020 6:20 PM
75	Since the Glacier implemented use fees, I don't use the trails in that area as much because I'm not clear which ones require payment.ones require payment.	8/12/2020 4:07 PM
76	If yes	8/12/2020 2:07 PM
77	No one has taken me on it first	8/12/2020 1:07 PM
78	Crowding, bad manners	8/12/2020 11:44 AM
79	I really hate hiking up mountains	8/12/2020 11:10 AM
80	Where are they? Trail map like the bike map. Not paragraphs of the top 10.	8/12/2020 8:44 AM
81	Dogs off leash	8/12/2020 7:38 AM
82	No	8/12/2020 7:08 AM
83	Some trails don't have wide views off the trail for safety so I don't use them.	8/12/2020 7:01 AM
84	The rain	8/12/2020 7:00 AM
85	Time	8/12/2020 6:31 AM
86	Time	8/12/2020 4:51 AM
87	Not enough time	8/12/2020 12:01 AM
88	Not kid friendly	8/11/2020 11:51 PM
89	Dogs off leash	8/11/2020 11:12 PM
90	Time, enjoy closer ones. Especially with kids and dog. Also, would like some to be more publicized so I know they're there.	8/11/2020 11:10 PM
91	Time	8/11/2020 11:07 PM
92	Difficulty of trail	8/11/2020 10:48 PM
93	Too steep, out of shape with kids	8/11/2020 10:42 PM
94	Lack of motivation	8/11/2020 9:59 PM
95	Lack of Time & good weather	8/11/2020 9:46 PM
96	Lack of social media	8/11/2020 9:43 PM
97	No time due to work.	8/11/2020 9:26 PM
98	overdeveloped. no longer natural trail.	8/11/2020 8:29 PM
99	Flume trail is being repaired	8/11/2020 8:09 PM
100	none	8/11/2020 11:07 AM
101	To many people	8/10/2020 11:07 AM
102	Trail condition (more): if a cross country ski area area like Eagle Crest isn't maintained (like most of the last two winters) I don't go. If a cross country ski trail has been torn up by dirt bikers/snow mobiles, I also don't go.	8/8/2020 6:24 PM
103	so many I don't know about!	8/8/2020 1:09 AM
104	Too many people	8/6/2020 9:33 AM
105	This f'ing waterlogged summer	8/5/2020 1:52 PM

Juneau Trails - User Survey

106	We do lots of hiking with grandchildren so trail conditions occasionally determine of choices.	8/4/2020 6:46 AM
107	Prefer to go with an experienced person the first time.	8/3/2020 3:45 PM
108	If it is filled with tourists	8/3/2020 3:01 PM
109	Anti snow mobilizing anti 4 wheel	8/2/2020 2:40 PM
110	Not enough time to do all of the hiking I'd like!	8/1/2020 9:14 AM
111	My mom	8/1/2020 8:36 AM
112	Too long, takes too much to complete	8/1/2020 6:46 AM
113	trails are too busy, prefer being alone	7/31/2020 5:10 PM
114	Someone to hike with	7/31/2020 12:14 PM
115	Too busy sometimes	7/30/2020 7:38 PM
116	Airport Dike- stopped using after chain link fence erected. It detracted from the beauty of the trail. Sad.	7/30/2020 2:43 PM
117	I'm scared of bears at certain times in the year, especially north of the Lena area.	7/29/2020 2:36 PM
118	I run out of free time.	7/28/2020 11:02 PM
119	I have a dog and I ALWAYS leash him up when encountering others, most don't	7/28/2020 5:17 PM
120	Not in good enough shape	7/28/2020 3:57 PM
121	Vagrant campers. Excessive trash dumping!!	7/28/2020 3:37 PM
122	can't rent the cabin	7/27/2020 8:50 PM
123	MT JUMBO	7/27/2020 5:56 PM
124	Too steep or uneven for me	7/27/2020 4:35 PM
125	deep mud	7/26/2020 7:44 PM
126	Sketchy people and too much dog poop.	7/23/2020 5:18 PM
127	I don't have a car or bike, so I have to walk from home	7/21/2020 9:17 AM
128	Time	7/20/2020 10:10 PM
129	loose dogs, mountain bikers who run me off the trail	7/20/2020 8:11 PM
130	No	7/20/2020 7:53 PM
131	none	7/20/2020 1:35 PM
132	Some trails are farther from my home (time).	7/20/2020 1:20 PM
133	So many trails and not enough time. Love having this problem.	7/20/2020 10:59 AM
134	Too many others to choose from!	7/20/2020 10:21 AM
135	Haven't had the chance yet!	7/20/2020 10:11 AM
136	just time	7/20/2020 9:57 AM
137	hikers	7/18/2020 9:46 AM
138	Not enough time	7/16/2020 9:24 PM
139	Snowmobilers in Dan Moller bowl, the non motorized areas of Spaulding Meadows, and Mt Troy	7/15/2020 5:57 PM
140	dog owners- dogs not on leash	7/15/2020 5:27 PM
141	Haven't had/made the opportunity	7/15/2020 1:17 PM
142	too many people	7/15/2020 11:29 AM

Juneau Trails - User Survey

143	Lack of knowledge of trails and bear safety to hike alone with kids	7/15/2020 10:39 AM
144	snow mobilers	7/15/2020 8:14 AM
145	Dogs	7/14/2020 10:58 PM
146	Theft in parking lots	7/14/2020 8:48 PM
147	Lack of time and knowledge of trail	7/14/2020 8:26 PM
148	I don't like to hike alone/haven't set time aside for new trails	7/14/2020 6:27 PM
149	Nada	7/14/2020 5:45 PM
150	Seems like little brushing is being done on mountain trails now. all the trail funds seem to be going toward creating wide, low-steepness paths that verge on being roads.	7/14/2020 5:00 PM
151	The only thing that deters me from using trails is if there are motorized recreational vehicles on them	7/14/2020 4:07 PM
152	Lack of time.	7/14/2020 12:52 PM
153	Dogs not on leash or not voice trained	7/14/2020 11:39 AM
154	Unleashed out of control dogs	7/14/2020 11:09 AM
155	healing from surgery	7/14/2020 9:03 AM
156	Lack of Time	7/14/2020 7:33 AM
157	Eagle Glacier Trail is the one I think of	7/13/2020 6:02 PM
158	Under Thunder has a lot of garbage that I worry about my dog getting into	7/13/2020 4:15 PM
159	lack of time	7/13/2020 3:24 PM
160	too many tourists on glacier trails and smelly buses in parking lot on normal summers	7/13/2020 2:47 PM
161	I have not had the time to use them all	7/13/2020 11:29 AM
162	Not enough time	7/13/2020 10:07 AM
163	When too many cruise ships are in we avoid E.Glacier Trail	7/13/2020 7:44 AM
164	Not designed for enjoyable mountain biking	7/13/2020 1:14 AM
165	Not knowing which ones are accessible to a person with low vision	7/12/2020 6:49 PM
166	Lack of knowledge of trail; New to Juneau, still learning and exploring	7/12/2020 6:04 PM
167	Physical health	7/12/2020 3:38 PM
168	time	7/12/2020 1:18 PM
169	Not marked well, can get lost.	7/12/2020 12:51 PM
170	specifically: perseverance trail due to slide danger post rainy periods. Conflict with mountain bikers not obeying yielding to hikers, speeding etc.	7/12/2020 12:19 PM
171	The stigma and regulations imposed on any motor vehicle user group in this town. I encounter extreme discrimination against it.	7/12/2020 9:10 AM
172	Too steep or bad condition	7/11/2020 10:53 PM
173	I choose not to drive.	7/11/2020 8:58 PM
174	The Asshole who put in the Building lots @33 mile	7/11/2020 7:51 PM
175	Don't get around to it.	7/11/2020 7:47 PM
176	Yankee Basin and Bessie Creek are beautiful and we would use them more if they were in better shape.	7/11/2020 3:51 PM
177	I'm too scared to go alone and/or out of shape	7/11/2020 2:48 PM

Juneau Trails - User Survey

178	Keep forgetting	7/11/2020 2:28 PM
179	Too difficult or spot where a small woman can't handle it	7/11/2020 1:48 PM
180	too popular airport dike trail	7/11/2020 1:38 PM
181	Lack of maintenance	7/11/2020 10:57 AM
182	Yankee Basin, overland route from Peterson Lake to John Muir cabin	7/11/2020 10:33 AM
183	Many trails are just out and bank and they don't go up high. I would like to see more loop trail that have alpine access.	7/11/2020 10:09 AM
184	It's rare that I completely avoid a trail I would like to use. As noted, however, I sometimes avoid areas that have a lot of snow machines in the winter. There are some trails I use infrequently because of trail conditions. Sheep Creek is one example--it gets really overgrown with nettles and cow parsnip to the point that it's unpleasant to use. I'd also love to use the Dupont/Pt Bishop trail all the way to the end, but it's in such rough shape that it's not really worthwhile. There are a few swampy, old connections out around Eagle Beach that I've used once in awhile in the fall, but might use more frequently for running if they were in better shape. Overall, however, I'd rather see a focus on adding easy connections (i.e. Herbert to Grandchild's; Peterson to John Muir) to give us longer loops than on turning existing trails into Cadillac trails.	7/11/2020 9:55 AM
185	Physical inability	7/11/2020 9:53 AM
186	Difficulty. I'm 74	7/11/2020 9:39 AM
187	Lack of complete knowledge of trail	7/11/2020 8:54 AM
188	Too many people on the trail at that time	7/11/2020 8:35 AM
189	Paved part of brotherhood bridge. Dogs on leash only	7/11/2020 7:43 AM
190	Time and weather	7/11/2020 6:53 AM
191	Too many tourists	7/11/2020 1:40 AM
192	Good hiking weather! :). Hiking companions not always available.	7/10/2020 11:30 PM
193	Too much rain ;-)	7/10/2020 10:20 PM
194	Insufficient trail signage (Grandchild Peaks and West Peak)	7/10/2020 10:09 PM
195	Can't Jeep	7/10/2020 9:57 PM
196	Aggressive dogs off leash; not wide enough to pass others not wearing masks.	7/10/2020 9:30 PM
197	Poor condition; Thunder Mtn., Eagle Glacier, Mt. Jumbo	7/10/2020 6:38 PM
198	Too many tourists/tourist groups. This is the first summer I have used East Glacier in many years. Also the condition of trails...I would go up Granite more but the super muddy sections sometimes turn me around sooner or I choose other options. I am great with wet feet but there are some sections of awful mud up there. Also, so much material just laying around not being used is potentially dangerous (ankle breaker old planking)	7/10/2020 5:25 PM
199	Snowmachines, Bikes, ATV	7/10/2020 4:28 PM
200	I would like CBJ to actively limit snowmobile access to Troy. There is no trail to Troy but they currently use the Dan Moller basin (legal) to access Troy, but then illegally cross non-motorized lands to the Troy summit and basin. Snow mobiles are loud, smelly, dangerous and inconsiderate. It wrecks the backcountry of others. They have repeatedly and beligerently endangered safety of me and my family, by both nearly running us over, and starting avalanches above us. The hazard is real.	7/10/2020 4:22 PM
201	Need more places to ride dirt bikes & 4-wheelers	7/10/2020 1:54 PM
202	Trailhead unmarked, unsure of where to start	7/10/2020 1:13 PM
203	No atv riding allowed. Could give us a bridge to cross Montana creek safely to protect the fish and allow us to ride the woods in that undeveloped area	7/10/2020 12:05 PM

Juneau Trails - User Survey

204	time in my life	7/10/2020 11:05 AM
205	Not enough time in the days.	7/10/2020 10:46 AM
206	Wheelchair accessibility is lacking	7/10/2020 2:10 AM
207	Most trails are not mountain bike or snowmachine friendly.	7/9/2020 10:58 PM
208	I have a young child so don't hike more advanced trails right now	7/9/2020 8:02 PM
209	Nothing is keeping me from using other trails except my preferences (and I supposed how close the trail is to my house)	7/9/2020 7:48 PM
210	Limitations for horse use. Walking with or without the dog isn't really a problem.	7/9/2020 7:10 PM
211	None	7/9/2020 6:16 PM
212	HARD TO CLIMB MOUNTAINS	7/9/2020 4:29 PM
213	too many other users	7/9/2020 3:11 PM
214	I don't know where to find a comprehensive list of all Juneau trails	7/9/2020 1:48 PM
215	I don't always have time to drive to some of these trails, plus I avoid trails that have a lot of cars in the parking lots.	7/9/2020 12:33 PM
216	Time	7/9/2020 9:28 AM
217	Lack of time	7/9/2020 8:54 AM
218	Specifically, Lemon Creek, Camping Cove, Peterson Lake -- all have dangerous conditions	7/9/2020 8:52 AM
219	Commercial use- high density of tourist use (not occasional)	7/9/2020 8:45 AM
220	People not leashing their dogs when required by CBJ law - this is al so a problem on the trails we do use, especially the Brotherhood bridge trail - and those with unleashed dogs are unpleasant when asked to leash their dogs, even when their dogs have rushed me and my leashed dog. Leash laws are not respected and need to be enforced. We never walk the airport trail anymore due to high number of unleaded dogs, and rarely walk Brotherhood bridge trail for the same reason.	7/9/2020 8:29 AM
221	dogs off leash	7/9/2020 8:20 AM
222	ones where dogs are not welcome off leash	7/9/2020 8:01 AM
223	You have a glitch here.	7/9/2020 7:54 AM
224	NA	7/9/2020 6:58 AM
225	I am often with people with disabilities or limited mobility.	7/9/2020 12:26 AM
226	Crowds and leash requirements.	7/8/2020 11:31 PM
227	Mt meek	7/8/2020 11:16 PM
228	Off leash dogs	7/8/2020 10:40 PM
229	Not open to motorized	7/8/2020 10:07 PM
230	Used by 4 wheelers	7/8/2020 10:03 PM
231	Not possible to do with my young child yet and don't want to hike alone on a more difficult trail	7/8/2020 9:53 PM
232	I just haven't had a chance to access the trail yet	7/8/2020 9:49 PM
233	I am ambulatory with the use of trekking poles - handicapped	7/8/2020 9:13 PM
234	No real reason.....	7/8/2020 8:50 PM
235	Terrified of local residents bitching on Facebook that I was waking my well behaved golden retriever off-leach on an "leash/under voice command trail."	7/8/2020 8:21 PM
236	Scared of sketchy heights (blackerby and hentzleman)	7/8/2020 8:12 PM
237	No interest	7/8/2020 8:10 PM

Juneau Trails - User Survey

238	Dealing with arthritis and the injuries.	7/8/2020 7:41 PM
239	Dog poop	7/8/2020 7:37 PM
240	yes	7/8/2020 7:06 PM
241	My schedule.	7/8/2020 6:59 PM
242	The other idiots that use them	7/8/2020 6:43 PM
243	lack of a good trail map - main reason too risky to go w/o experienced hiker on new trails	7/8/2020 6:18 PM
244	Not applicable.	7/8/2020 6:13 PM
245	drive time	7/8/2020 5:54 PM
246	As a mountain biker, some trails are not as good when it is wet.	7/8/2020 5:27 PM
247	Time to go use them	7/8/2020 5:12 PM
248	dog walkers with off leash ill behaved dogs	7/8/2020 5:08 PM
249	Bear, length and difficulty of the trails...remoteness	7/8/2020 4:55 PM
250	Restrictions	7/8/2020 4:54 PM
251	Just haven't yet	7/8/2020 4:50 PM
252	Schedule and group planning	7/8/2020 4:33 PM
253	distance from my house	7/8/2020 4:23 PM
254	Physical	7/8/2020 4:09 PM
255	Time	7/8/2020 4:01 PM
256	Having people to hike it with	7/8/2020 3:56 PM
257	ATVs	7/8/2020 3:56 PM
258	Dogs not in control.	7/8/2020 3:53 PM
259	I'm getting older... Mt. Juneau is tough these days.	7/8/2020 3:40 PM
260	not enough sunny days ;)	7/8/2020 3:30 PM
261	small children	7/8/2020 3:01 PM
262	Snow machine use keeps me from using Dan Moller in winter. Also, snow machines don't stay within boundaries in Spaulding Meadows, some of which is designated nonmotorized use.	7/8/2020 2:51 PM
263	My physical abilities	7/8/2020 2:42 PM
264	Land ownership (is it ok for hikers to use trail, case in point the lower part of bessie creek trail recently). A few cases where i have turned back before completing a trail because of blow down, river washed out trail, or other condition that i considered too dangerous or to complicated to cross.	7/8/2020 2:00 PM
265	lack of time...	7/8/2020 1:17 PM
266	none	7/8/2020 12:49 PM
267	dog poop at airport trail	7/8/2020 12:41 PM
268	Having little kids - not the fault of the trail condition or users.	7/8/2020 12:24 PM
269	Dogs	7/8/2020 12:15 PM
270	Unfamiliarity with Trail	7/8/2020 12:01 PM
271	too many NIMBY's	7/8/2020 11:51 AM
272	Unleashed dogs	7/8/2020 10:54 AM
273	During normal tour season, Glacier trails and Perseverance are way too crowded	7/8/2020 10:52 AM

Juneau Trails - User Survey

274	More flat 5-10k loops	7/8/2020 10:39 AM
275	Noise from Helicopters	7/8/2020 10:03 AM
276	Na	7/8/2020 9:59 AM
277	lack of time avaiable for hiking	7/8/2020 9:25 AM
278	I don't use dan moller in the winter due to reckless noisy snowmobiles	7/8/2020 9:23 AM
279	NA	7/8/2020 9:21 AM
280	Unfamiliar with sheep creek trail	7/8/2020 9:20 AM
281	Unfamiliar with trail and want to go with experienced individuals	7/8/2020 9:04 AM
282	Recent knee injury	7/8/2020 9:04 AM
283	Limited time	7/8/2020 9:02 AM
284	Mean rude people, dog haters are the rudest people .	7/8/2020 8:56 AM
285	Too many people for the day or adverse weather-	7/8/2020 8:38 AM
286	Too heavily used	7/8/2020 8:36 AM
287	They are more advanced than i'm able to do right now.	7/8/2020 8:20 AM
288	Unleashed dogs	7/8/2020 8:13 AM
289	Not sure where some of these trails are.	7/8/2020 8:12 AM
290	Time in my life	7/8/2020 8:05 AM
291	Time	7/8/2020 8:05 AM
292	the trail must accomodate bikes for us to use it.	7/8/2020 8:03 AM
293	bikers--most don't respect the hikers	7/8/2020 7:54 AM
294	Too hard for my kids	7/8/2020 7:49 AM
295	Stoked on the trails close to my home; routine.	7/8/2020 7:44 AM
296	N/A	7/8/2020 7:43 AM
297	Anti dog Juneau assholes	7/8/2020 7:30 AM
298	Not enough time to go on all the great trails. (:	7/8/2020 7:27 AM
299	Dogs have to be leashes	7/8/2020 7:22 AM
300	Some trails are used frequently by mountain bikers who expect hikers to quickly get out of their path.	7/8/2020 7:09 AM
301	I use all trails I want to use	7/8/2020 7:03 AM
302	Length of trail and weather	7/8/2020 7:02 AM
303	Not enough trails to ride a road bike on	7/8/2020 7:00 AM
304	Na	7/8/2020 6:33 AM
305	restrictions on use	7/8/2020 6:02 AM
306	Too crowded	7/8/2020 5:53 AM
307	too weak right now, recovering from cancer treatment	7/8/2020 5:26 AM
308	When the cruise ships are in I do not use any of the glacier trails	7/7/2020 11:17 PM
309	i answered no	7/7/2020 11:08 PM
310	I'm not experienced in using the trail	7/7/2020 11:04 PM

Juneau Trails - User Survey

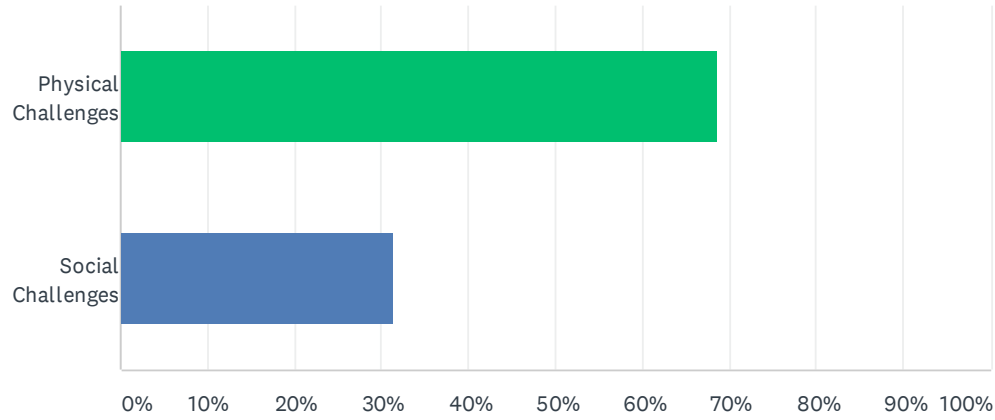
311	I avoid trails where I may encounter bears with my dogs, since I walk alone	7/7/2020 10:52 PM
312	Nervous about doing alone	7/7/2020 10:28 PM
313	I just have to get out there and try them. Nothing maintenance/location wise is holding me back	7/7/2020 10:27 PM
314	Fully subscribed to other trails.	7/7/2020 10:22 PM
315	Access. I would love to access Dan modeler from Eaglecrest on a groomed trail. I would love to access more mountain bike trails	7/7/2020 10:10 PM
316	I get set in the trails I know well	7/7/2020 10:03 PM
317	Off leash dogs	7/7/2020 9:57 PM
318	Non motorized use allowed.	7/7/2020 9:53 PM
319	time	7/7/2020 9:51 PM
320	Work	7/7/2020 9:49 PM
321	No time	7/7/2020 9:47 PM
322	Not allowed to snow machine	7/7/2020 9:43 PM
323	ATV, snow machines	7/7/2020 9:40 PM
324	too difficult for my 5 year old	7/7/2020 9:39 PM
325	Hard to find trailhead	7/7/2020 9:35 PM
326	n/a	7/7/2020 9:34 PM
327	Lack of trail signs, parking and information about trail.	7/7/2020 9:34 PM
328	Work responsibilities night shift worker so sleep days	7/7/2020 9:34 PM
329	The city of Juneau and the United States forest service	7/7/2020 9:24 PM
330	No motorized access	7/7/2020 9:20 PM
331	snowmobilers and ATVers	7/7/2020 9:11 PM
332	NA	7/7/2020 9:08 PM
333	Too lazy, too many excuses, or maybe waiting for a buddy to do a major hike. Such as all ten miles of Montana Creek, or one of the many ridges	7/7/2020 9:08 PM
334	Lack of access to motorized use	7/7/2020 8:59 PM
335	I consider if it is good to walk my dog there or not and how many people may be there	7/7/2020 8:59 PM
336	Lack of trail knowledge	7/7/2020 8:48 PM
337	Time. I still work. I love Bessie, just haven't done it recently. Also a loose running dog broke my ankle on airport dike trail and I've had to recover.	7/7/2020 8:44 PM
338	difficult grade for mtbs	7/7/2020 8:41 PM
339	Does not apply	7/7/2020 7:57 PM
340	fear of vehicle break-in out the road	7/7/2020 7:50 PM
341	Excessive dog poop infringes on enjoyment.	7/7/2020 7:45 PM
342	Commercial tour groups	7/7/2020 7:44 PM
343	No biking sign on roberts	7/7/2020 7:38 PM
344	NA	7/7/2020 7:37 PM
345	too many people	7/7/2020 7:16 PM
346	Arthritic knees which are in the process of being replaced!	7/7/2020 6:31 PM

Juneau Trails - User Survey

347	Dan Moeller boardwalk is getting very bad. It has been ignored too long.	7/7/2020 6:00 PM
348	Given up on Mt Jumbo Trail , it's in terrible condition, I use Perseverance Trail because it is close by but don't like the mountain bike riders on it. They don't obey the rules about slowing down and being careful of hikers so you always have to have your guard up. The switchbacks up and out of Sheep Creek are in terrible shape.	7/7/2020 5:53 PM
349	No	7/7/2020 5:52 PM
350	inertia	7/7/2020 5:33 PM
351	Occasionally a 4 wheeler ruts the groomed nordic trails at Montana creek which is aggravating	7/7/2020 5:26 PM
352	Nothing	7/7/2020 5:06 PM
353	lack of signage and trailheads	7/7/2020 5:03 PM
354	Motorized vehicles.	7/7/2020 4:58 PM
355	On the list but just haven't gotten to them yet.	7/7/2020 4:58 PM
356	Just haven't tried it yet.	7/7/2020 4:46 PM
357	nOTHING	7/7/2020 4:40 PM
358	apt to be crowded;	7/7/2020 4:40 PM
359	Off leash dogs	7/7/2020 4:39 PM
360	Personal time constraints	7/7/2020 4:34 PM
361	just haven't taken the time yet	7/7/2020 4:33 PM
362	Don't have the time	7/7/2020 3:45 PM

Q11 What challenges do you face when using Juneau's trails?

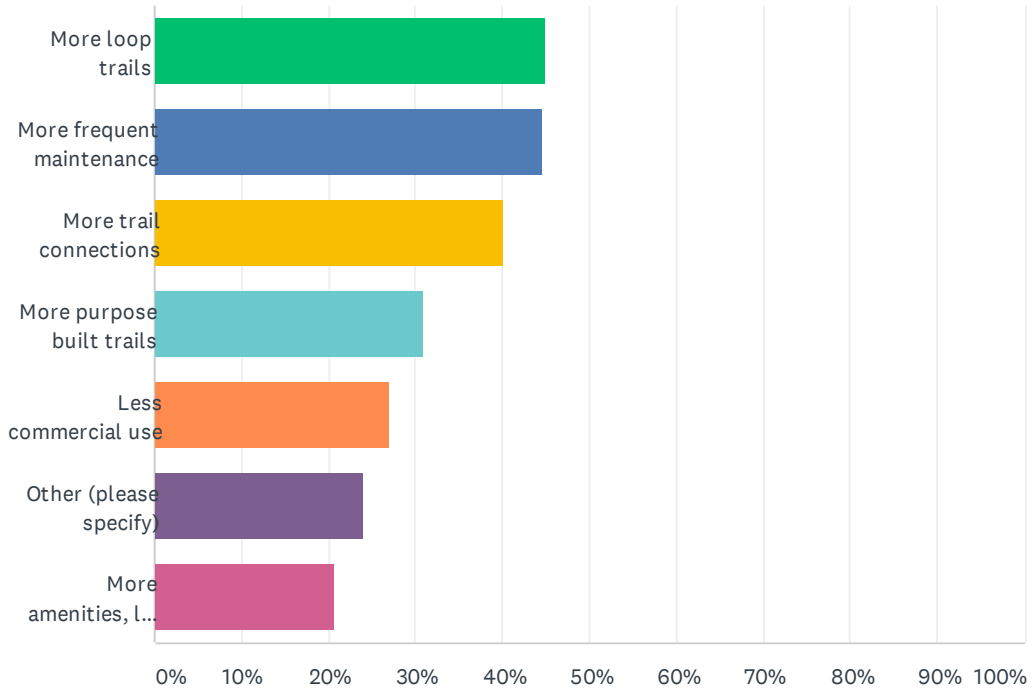
Answered: 1,135 Skipped: 349



ANSWER CHOICES	RESPONSES
Physical Challenges	68.63% 779
Social Challenges	31.37% 356
TOTAL	1,135

Q12 How could Juneau's trail system be improved?

Answered: 1,435 Skipped: 49



ANSWER CHOICES	RESPONSES	
More loop trails	45.02%	646
More frequent maintenance	44.53%	639
More trail connections	40.07%	575
More purpose built trails	31.01%	445
Less commercial use	26.90%	386
Other (please specify)	23.97%	344
More amenities, like garbage cans and bathrooms, at trail heads	20.77%	298
Total Respondents: 1,435		

Juneau Trails - User Survey

#	OTHER (PLEASE SPECIFY)	DATE
1	Residential access	10/4/2020 12:40 PM
2	xc ski and atv seperated by season on Montana Creek	9/27/2020 4:55 PM
3	Some trails need better clarification and enforcement of rules, and perhaps ways to better separate user groups. For example, I have been barked at, jumped on and bit by dogs locally, so I try to avoid the areas with loose dogs. This is really difficult to do at times. There should be some designated places away from sensitive wildlife that dogs can go crazy, and some places of respite where they really cant. Likewise, as a cyclist, I'd like to have some places where it was OK to go fast that I actually had the right of way, without worrying about scaring folks or having to go through a gauntlet of dogs, and other users they appreciate not having bikes whizzing by in other places. I very much support multiple use everywhere, but recognize that some separation of uses weather it be in time or space might make everyone happier on some trails.	9/24/2020 12:06 PM
4	More safety signs about no motorized vehicles and More signs about sharing the trail (bikers watching for walkers, etc), garbage can and poop bags at trailhead	9/10/2020 9:11 AM
5	montana creek skiers only in winter	9/7/2020 8:20 PM
6	All recreational activities welcome	9/7/2020 2:05 PM
7	Dog friendly	9/7/2020 10:43 AM
8	More severe consequences for not removing dog poop bags.	9/7/2020 6:38 AM
9	No 4 wheelers or snowmobiles on groomed cross country ski trails	9/7/2020 6:27 AM
10	I don't want to say more amenities, because that's not really accurate... but more garbage cans are always good.	9/6/2020 9:08 PM
11	parking at some trailheads	9/6/2020 4:57 PM
12	time share arrangements to facilitate multiple user groups but on designated days of the week	9/6/2020 2:51 PM
13	Educate bikers to use a bell, especially for dog walkers and hard of hearing elder hikers. Bike riders approach quickly and quietly. It is a little frightening.	9/6/2020 9:07 AM
14	ATV trails	8/30/2020 11:46 PM
15	Benches so we can pause and rest enjoy the view	8/30/2020 8:42 PM
16	The airport dike trail was recently surfaced with very rough gravel—hard to walk on and caused a fall w my walking partner.	8/30/2020 7:40 PM
17	Less motorized use especially in the winter	8/30/2020 6:22 PM
18	New trails/destnaations	8/30/2020 6:11 PM
19	I would love to mountain bike more, if more trails were built for this purpose	8/30/2020 4:48 PM
20	Heavily used Mt Roberts is in dire need of maintenance!!!!	8/30/2020 3:24 PM
21	Publish trail map(s) for specific uses, like mountain biking, cross country skiing. Repair/replace the short piece of aging boardwalk at the end of the Under Thunder trail - just off and perpendicular to the metal grate "bridge". I have twice injured myself on my trailbike there - recently breaking my leg.	8/30/2020 12:38 PM
22	Protection from motorized vehicles. Planking over massive muddy spots. But don't make them all TOO nice. Roots are perfectly natural.	8/30/2020 12:18 PM
23	We could offer "a flat" loop on Henderson natural park. The ND highway is a difficult place for families to bike/hike and easy terrain is at the end of the road.	8/30/2020 12:01 PM
24	Cameras at trailheads parking lots	8/30/2020 9:41 AM
25	More trails for all purposes; definitely loops for the walkers/hikers with the purpose to improve our citizens' health, but also trails specific for recreational sports.	8/30/2020 7:37 AM
26	More orv access	8/30/2020 7:01 AM

Juneau Trails - User Survey

27	It would be nice to have more trails open to motor vehicles.	8/30/2020 12:55 AM
28	More atv recreation trails for our families to enjoy	8/29/2020 10:48 PM
29	I do appreciate Juneau's trails.	8/29/2020 10:07 PM
30	more trails without trapping allowed	8/29/2020 8:35 PM
31	None	8/29/2020 2:15 PM
32	Improvement to ohv use for the few places they can be operated. More mountain bike trails for specific use to lower traffic on busy/multi use trails	8/29/2020 11:53 AM
33	am pleased with great efforts to give us a super trail system	8/29/2020 8:12 AM
34	Legal access for ATVs	8/29/2020 7:44 AM
35	More public use cabins, but fully rentable ones that aren't day use cabins even if they've been rented	8/29/2020 3:46 AM
36	More motorized access	8/29/2020 12:38 AM
37	Ensure trails are safe from mentally unstable people who decide to camp on them. There have been several reported run in's with unstable, squatting men atop Perseverance trail and Mt Roberts. It makes me avoid these trails and I worry about the safety of others.	8/28/2020 10:17 PM
38	less ski groomed trails. the groomers and skiers think they own the trail because they groomed it.	8/28/2020 8:42 PM
39	Motor vehicle trails	8/28/2020 8:25 PM
40	More parking at the more popular trails	8/28/2020 4:19 PM
41	Having longer, flatter trails that are less strenuous	8/28/2020 3:02 PM
42	It's been GREAT not having to dodge groups of unprepared tourists on East Glacier this summer.	8/27/2020 10:19 AM
43	Replacing the treacherous/slippery boardwalks with gravel or a more substantial timber (similar to the large rough cut at windfall lake) with metal or plastic fencing on top of it to provide traction.	8/27/2020 8:11 AM
44	Huts for overnight stays/connecting links of longer hike routes	8/25/2020 11:54 PM
45	They're well maintained in our experience! Keep up the good work!	8/25/2020 10:57 AM
46	Nothing less to mind. Seems pretty good.	8/24/2020 10:14 AM
47	Mountain bike bans	8/24/2020 9:48 AM
48	Directional signs	8/22/2020 10:46 PM
49	maintenance issues like eroded surfaced or mud, poor drainage, being overgrown by brush	8/21/2020 4:45 PM
50	I'm not in as good a shape as I'd like so elevation gain trails are not possible for me	8/19/2020 7:28 PM
51	Please keep some trails muddy and wild for those of us who don't want to feel like we're walking on a highway. Please keep most trails as non-leash required. Dogs cannot get proper exercise and mental stimulation walking on a leash!	8/18/2020 9:46 PM
52	Maintenance & repair for safety	8/18/2020 7:29 PM
53	Lack of motorized use on any trails	8/18/2020 11:06 AM
54	more commercial use	8/18/2020 11:04 AM
55	Trails for people who ride longboards	8/18/2020 10:30 AM
56	Use of Dan Miller and Spaulding in winter without it being inundated with snow machines.	8/16/2020 5:45 PM
57	Keep it wild. Don't manicure the trails to the point they lose their character.	8/16/2020 5:26 PM
58	More trails that allow off-leash dogs.	8/15/2020 9:12 PM

Juneau Trails - User Survey

59	Motor vehicle use	8/15/2020 12:29 PM
60	More off leash dog trails with trash cans	8/15/2020 12:13 PM
61	Off road for ATVS, snow machines and dirt bikes	8/15/2020 12:11 PM
62	More frequent/prominent signs and markings along trail	8/14/2020 7:59 PM
63	pet owners p/up after pets, repair submerged bridges on Eagle Glacier Trail	8/14/2020 6:21 PM
64	More multi use trails	8/14/2020 2:46 PM
65	ATV accessible	8/14/2020 2:34 PM
66	Off road vechile trails	8/14/2020 1:54 PM
67	None	8/14/2020 4:51 AM
68	Less dog poop; more trails!	8/13/2020 8:42 PM
69	Completed trails, many get half done	8/13/2020 3:47 PM
70	Trails specific for mountain bike vs hiking	8/12/2020 10:08 PM
71	It would be really useful to have a website with current trail conditions, particularly in the spring when snow and ice might impact trail uses.	8/12/2020 4:07 PM
72	lighting / cameras at trailhead	8/12/2020 3:29 PM
73	They are pretty good	8/12/2020 3:00 PM
74	keep hunters and trappers farther away from trails; no motorized use on any trail; educate cyclists on sharing trails; enforcement of hunting, trapping, and non-motorized use regulations.	8/12/2020 12:51 PM
75	Encountering tons of human feces within 2 feet of many trails, including the ditch, Mount Roberts, Perseverance. Need toilets	8/12/2020 11:44 AM
76	Maps	8/12/2020 8:44 AM
77	Update trail books	8/12/2020 8:24 AM
78	i like the undeveloped feel of most the trails	8/12/2020 7:49 AM
79	Leash enforcement	8/12/2020 7:38 AM
80	Some restrictions for dogs and my bikes	8/12/2020 6:31 AM
81	Outhouse at trail	8/12/2020 5:10 AM
82	More information on available trails, with their conditions, difficulty and amenities.	8/11/2020 11:10 PM
83	Finish entire Treadwell Ditch for mountain bikes!	8/11/2020 10:48 PM
84	Updated map/book	8/11/2020 9:56 PM
85	More warning signs next to cliffs	8/11/2020 9:46 PM
86	more social media!	8/11/2020 9:43 PM
87	I'd like to see more mountain biking trails - I have a very bad knee and mountain biking is swiftly replacing climbing.	8/11/2020 9:26 PM
88	Better surfaces - if this is different from more frequent maintenqnx	8/11/2020 8:59 PM
89	More signage (trail markers, distance markers, and leash laws)	8/11/2020 8:17 PM
90	Less dog poop	8/11/2020 7:40 PM
91	Keep them maintained as is	8/11/2020 5:33 AM
92	Awareness of trailheads?	8/8/2020 1:09 AM
93	Trail ethics taught to users such as LNT and dog poop bags on trails left by people who would normally not litter. Also enforcing leash laws. Also disturbed by mining in Herbert River area and helicopter traffic.	8/7/2020 7:39 AM

Juneau Trails - User Survey

94	Finish upgrading trails that have been left partially upgraded for years, such as Peterson Lake	8/6/2020 6:35 PM
95	Brushing trails early in June	8/5/2020 4:39 PM
96	Better trail conditions, i.e. gravel, dirt or boards	8/5/2020 4:23 PM
97	More developed circuit trails for hiking please! Like something going from EagleCrest over Ben Stewart and down towards outer point.	8/5/2020 1:52 PM
98	Some improvements such as is currently being done on the Treadwell ditch trail. Amazing work. Montana Creek trail has become dangerous because of slides. It possible has the greatest potential as a rebuild from the Glacier Visitors Center following the old gold rush trail.	8/4/2020 6:46 AM
99	Leave some trails more difficult, not every trail needs to be accessible to an 80 yr old off the cruise ship	8/3/2020 3:01 PM
100	They're ok	8/2/2020 2:40 PM
101	Dedicate commercial use to just a few trails. More cabins would be great.	8/1/2020 9:14 AM
102	need more trails suited for mountain biking - create more	8/1/2020 6:46 AM
103	keep the tourism low on our trails.	7/31/2020 5:10 PM
104	connect with others to hike with	7/31/2020 12:14 PM
105	More gravel base to replace boards.	7/30/2020 2:43 PM
106	Do not let Snowmachines and ATVs use Montana creek in the winter!	7/29/2020 8:46 PM
107	Our trails are great	7/29/2020 9:50 AM
108	Less motorized use (ATV and snowmachine)	7/28/2020 11:02 PM
109	Maintain and improve existing trails. Example, Peterson Lake trail has many sections of rotten, broken boardwalks with rusty nails. This is DANGEROUS, and yes I was injured there recently due to the terrible conditions. Build it and devote yourself to managing ongoing maintenance instead of build8ng more stuff that isn't maintained.	7/28/2020 3:37 PM
110	Variety: some for wheelchairs, some multi-day wild hikes	7/28/2020 10:47 AM
111	More social maintenance, dog poop is a major issue	7/28/2020 10:31 AM
112	more access to snow	7/27/2020 8:50 PM
113	Less harassment from mountain bike riders; more safety signs	7/25/2020 11:05 AM
114	More trails that connect to each other like Kax to Montana Creek to Auke Lake trail	7/25/2020 9:34 AM
115	Cameras monitoring the parking lots at some of the more remote trail heads. For vehicle security.	7/23/2020 5:18 PM
116	Dogs need to be on leash at all times	7/21/2020 10:01 PM
117	More mountain bike trails	7/21/2020 12:30 PM
118	I don't really have any complaints about the trail systems themselves, just conflict with user groups like dogs off leash charging me when i'm out running and the owners do nothing	7/21/2020 9:17 AM
119	Purpose built cross country mountain bike trails, fix the muddy meadow on blackerby trail, cut down the bushwhack on the sheep creek trail	7/20/2020 10:10 PM
120	wish people would leash their dogs, pick up their dog shit, and that mountain bikers would yield to hikers	7/20/2020 8:11 PM
121	More mountain bike trails	7/20/2020 6:10 PM
122	Pre covid, I found too many guided hikes on East Glacier especially.	7/20/2020 10:59 AM
123	More MT ridge trails and point-to-point! And more X-C skiing!	7/20/2020 10:21 AM
124	I own a snowmachine but I do not advocate for more motorized trails in Juneau; the noise and speed just doesn't permit non motorized users to have the natural experience they're looking	7/20/2020 10:14 AM

Juneau Trails - User Survey

for. Many of the people I ski with complain about snowmachines and I understand why.

125	More lighted trails for xc skiing in winter months	7/20/2020 10:11 AM
126	More investment in non motorized use, such as cross country skiing	7/17/2020 6:39 PM
127	List which trails where commercial users are permitted, to allow locals to avoid them if they want.	7/17/2020 2:16 PM
128	Arrange public transportation for tourists (and locals) to access some of the trails near town and the glacier. I think it would benefit independant tourists and locals without a car.	7/15/2020 5:57 PM
129	separating user groups	7/15/2020 12:11 PM
130	trail improvements are great, but not turning rustic trails into big "highway" paved or rock paths	7/15/2020 11:29 AM
131	Continued improvements like gravel and boardwalk in muddy areas, surfacing boardwalk with friction like web or wire, keeping windfall cleared, mile/kilometer markers	7/15/2020 8:53 AM
132	multi-day backpacking routes would be wonderful and bring people in from outside of Juneau (and I would use them!)	7/15/2020 8:16 AM
133	wider trails	7/15/2020 8:14 AM
134	dog-free areas	7/14/2020 10:58 PM
135	More trails period and more cabins - please ;) (an outhouse in some locations might be a good idea)	7/14/2020 10:39 PM
136	Some trails like Yankee Basin and Mt Jumbo could use some serious work. Please don't turn all trails into roads-wider isn't necessarily better. My preference is for single file trails not ones where three to four people can walk abreast. Close gate near the rifle range year round and don't let off road vehicles back up Montana Creek winter or summer. They destroy the cross country ski trail in the winter and tear up the forest and muskegs in the summer. A few days ago I followed an offroad trail they had created for about a mile through the woods. They had created a huge mucky mess, chopped down trees, and drove big, deep rutted circles through a muskeg for no apparent reason than that they could. They wreck the environment for the animals and plants that live there and for all other user groups. I avoid the Dan Moller Trail in the winter once there is enough snow for snowmobilers especially on weekends, even though it is my neighborhood trail. I don't go hiking or back country skiing to listen to motor noise.	7/14/2020 7:32 PM
137	More brushing of mountain trails. Improved footing on narrow trails that dies not not include making it into a wide gravel trail.	7/14/2020 5:00 PM
138	Restrict motorized use on trails, especially Montana Creek which is an important winter recreation area for cross country skiers	7/14/2020 4:07 PM
139	Mostly overgrowth this year.	7/14/2020 12:52 PM
140	Greater accommodation for multiple, non-motorized recreation uses (e.g., mountain bikes, walking, hiking, dog walking, and seasonal xc skiing)	7/13/2020 5:25 PM
141	Please add cans at Industrial Blvd trail	7/13/2020 5:04 PM
142	Conflicts with speeding mt bikers on Perseverance and snowmobilers on Montana Creek ruining groomed ski trail	7/13/2020 4:58 PM
143	Reopen the Christopher Trail (Cope Park to Flume). Brush Yankee Basin trail.	7/13/2020 4:45 PM
144	More connections like the MGRA to Montana Creek ski trails	7/13/2020 10:07 AM
145	Some trails cannot support the number of visitors using them. The visitor's center folks should suggest trails that can support the heavy use. Without alot more maintenance, Mt Roberts Trail cannot handle all the traffic it gets, but Perseverance (being a road) can. Perhaps the CBJ could provide free transport of visitors to other parts of town.	7/13/2020 9:51 AM
146	connector trails with better access routes to main trails like tread well - particularly the Bonnie Brae connector and even blueberry hills	7/13/2020 8:51 AM
147	More mountain bike features. Jumps, berms, etc.	7/13/2020 1:14 AM
148	Montana Creek is my favorite winter trail, in spring on 2 occasions a motorized vehicle came	7/12/2020 8:49 PM

Juneau Trails - User Survey

	up on me suddenly. I was alone.	
149	More purpose built trails for ski touring and Alpine access in winter	7/12/2020 8:10 PM
150	Motorized use access	7/12/2020 2:39 PM
151	More off leash dog trails	7/12/2020 1:17 PM
152	with so many new users on trails post covid, there is a need for education on trail etiquette and safety especially on heavy use trails like North Douglas Rainforest Loop: e.g.: cutting trees for campfires; not extinguishing campfires completely and leaving fire stone rings; leaving garbage and this includes painted rocks.	7/12/2020 12:19 PM
153	Make a goddamn place for people to ride motor vehicles other than Echo. That's just a bad spot in almost every way. Also, make more MTB SPECIFIC trails. MTB user group is quickly increasing and the kids need a place to rip where they won't get hassled by crotchety, cruchy hikers.	7/12/2020 9:10 AM
154	Segregation. walking/hiking. biking. dog friendly. ATV's	7/11/2020 8:58 PM
155	A way to make physically demanding trails easier to tackle	7/11/2020 5:06 PM
156	An online guidebook with maps	7/11/2020 2:48 PM
157	juneau actually has a great trail system	7/11/2020 1:38 PM
158	For God's sake, put in speed bumps on Basin Road, especially at the Trestle Bridge. Speeding cars are leading to a lot of confrontation and discord. I can't believe the CBJ hasn't done this.	7/11/2020 10:33 AM
159	Historical context amplified. It's a unique treasure!	7/11/2020 9:35 AM
160	We are doing well on trail access	7/11/2020 8:06 AM
161	complete Treadwell ditch!	7/11/2020 7:35 AM
162	Keep them the way they are. Government doesn't need to get involved. This survey is bad.	7/11/2020 6:16 AM
163	trails that have a lot of root balls in them and lots of rocks, i'd love to see gravel instead. my feet really hurt when i walk on Dupont, for instance	7/11/2020 4:46 AM
164	fewer tourists	7/11/2020 1:40 AM
165	Discreet signage in some cases, such as Heinzelman (to avoid getting lost)	7/11/2020 12:08 AM
166	Dog bag/garbage areas. Too much dog poop on trails. I'm	7/10/2020 11:30 PM
167	Better surfaces-roots and rocks	7/10/2020 10:39 PM
168	More places to Jeep	7/10/2020 9:57 PM
169	Where practicle & possible, connect some of the trails to one another.	7/10/2020 5:21 PM
170	Enforcing leash laws/limits on motorized vehicles	7/10/2020 4:28 PM
171	Better markings in locations like sheep creek trail	7/10/2020 4:26 PM
172	Treadwell Ditch trail connections/access trails less muddy/boggy. See comments on snowmobiles in Question #10.	7/10/2020 4:22 PM
173	Don't gravel or pave everything, it makes it boring. We have Herbert and a. Treadwell which is gravel and easy travel for those that need it. Also lots of paved trails.	7/10/2020 3:23 PM
174	more cabins	7/10/2020 2:28 PM
175	More paved trails, easy access for kids on bikes, strollers	7/10/2020 2:05 PM
176	Continual not episodic maintenance of most-used trails	7/10/2020 1:13 PM
177	Our trails are amazing as is - I appreciate the upgrades that are happening that fill in the holes and make the trails easier to walk or bike. Keep up the good work and give US some atv trails to use in the summer that dog walkers dont have the right of way and can go any place else they already have available if they don't like the atv's	7/10/2020 12:05 PM
178	It's been nice having no tour buses and no tours on the trails.	7/10/2020 9:38 AM

Juneau Trails - User Survey

179	It's not just maintenance e.g. brushing. Many of the trails are bog holes that need resurfacing e.g. gravel	7/10/2020 9:02 AM
180	more mountain bike trails	7/10/2020 8:26 AM
181	More cabins, tent platforms or shelters so some loops could be overnights for younger hikers, families. Additionally, educating the recreation public on how to take out what they bring in, including human waste products or how to dig a hole to bury it.	7/10/2020 8:20 AM
182	fewer dogs	7/10/2020 8:14 AM
183	please limit motorized use on Montana Creek trail	7/10/2020 7:57 AM
184	Mountain bike friendly trails with switchbacks versus stairs	7/10/2020 1:48 AM
185	Less regulation would be nice. Nobody wants to see trails get destroyed or people get hurt. So more activity specific trails would be great	7/9/2020 10:58 PM
186	Snow mobile & atv	7/9/2020 10:14 PM
187	Bicyclist on Perservance trail scare the beejeezus out of me. Granite Basin trail is my all time favorite. The wetlands trail behind Don Abel is a special local trail (don't tell too many others) ,so great for solo hikes and bird watchng	7/9/2020 8:10 PM
188	The trails in Juneau are spectacular so these are minor suggestions.	7/9/2020 7:48 PM
189	XC skiing is really growing in Juneau, could use more trails for that	7/9/2020 3:12 PM
190	I'd personally like some longer trails or better trail connections to piece together a long hike	7/9/2020 2:47 PM
191	Give dogs a place to run with out complaints	7/9/2020 2:09 PM
192	With an increase in mt. biking more signage would be encourage better multiuse and courtesy	7/9/2020 1:57 PM
193	Before building new trails. Maintain he pnes we have. Finish the trail from start to finish. So many are beautiful for a portion and hen disitegrate to pure crap of roots and mud!!	7/9/2020 1:14 PM
194	more rugged, less maintenance	7/9/2020 12:34 PM
195	I am personally good at packing stuff out, like dog waste, but maybe more garbage cans could help. Maybe more designated off-leash areas that are known to be off leash so dogs can play after a walk/hike.	7/9/2020 12:33 PM
196	More notices about owners being required to keep dogs under control at all times	7/9/2020 11:41 AM
197	Improved parking so cars are not parked along busy roads.	7/9/2020 9:04 AM
198	Brush cutting on Herbert Glacier trail	7/9/2020 8:58 AM
199	Crack down on dog owners who don't clean up dog feces	7/9/2020 8:54 AM
200	Signage on trailheads out the road are poorly marked or not visible. For example, Boy Scout, Windfall, Herbert, Breadline do not have name signs that are visible. We once ended up on Herbert, thinking it was Windfall. Also, where is a central website with all local trails that describes each one and allows for real-time updating on condition?	7/9/2020 8:52 AM
201	Enforcing leash laws! They are not respected by many dog walkers and it's terrifying to be rushed by unleashed dogs!	7/9/2020 8:29 AM
202	Pick up after dogs, leash only and inforced by cams or animal control	7/9/2020 8:20 AM
203	quite making trails for only certain users groups; and leave the Glacier the way god made it	7/9/2020 8:01 AM
204	N A	7/9/2020 6:58 AM
205	lift the ban on ORV use	7/9/2020 6:02 AM
206	Keep up the tread improvements. Maintain signs.	7/9/2020 5:01 AM
207	A better trained public, I pick up at least a bag of trash each outing.	7/9/2020 12:26 AM
208	Dirt bikers and atv users need a place to go. I don't use these things but support a designated space for them.	7/8/2020 11:31 PM

Juneau Trails - User Survey

209	More leash law enforcement	7/8/2020 10:40 PM
210	Signage, Carina etc for areas that have frequent search and rescue call-outs (West Glacier, Mount Roberts etc)	7/8/2020 10:21 PM
211	Some trails could be marked more clearly.	7/8/2020 10:08 PM
212	More trails open to dirt bike/ four wheelers	7/8/2020 10:07 PM
213	I think Juneau's trail system is great. There are some trails that it would be great to see improved (like Blackerby Ridge, Lemon Creek) or better markings along the trail for those unfamiliar with the trail	7/8/2020 9:53 PM
214	Bathrooms at the busiest trails and garbage cans. Broken boards replaced/nailed down.	7/8/2020 9:47 PM
215	More trails for e-bikes	7/8/2020 9:32 PM
216	limiting motorized vehicle access on ski trails	7/8/2020 9:23 PM
217	Generally, most trails are adequate	7/8/2020 9:13 PM
218	More DOWNHILL mountain bike trails	7/8/2020 8:32 PM
219	No suggestions	7/8/2020 8:28 PM
220	We need atv/snowmobile trails!!!	7/8/2020 8:21 PM
221	All the boards get super slick and are difficult to traverse. That would be my biggest challenge	7/8/2020 8:12 PM
222	Work on very muddy sections such as those on Auke Nu, Mt Roberts lower section, Cowee meadows, parts of Windfall Lake trail,	7/8/2020 8:06 PM
223	Drainage improvements	7/8/2020 7:50 PM
224	More mountain bike specific trails would be great	7/8/2020 7:06 PM
225	Provide length info based on gps	7/8/2020 7:01 PM
226	Less cars, bikes, and idiots	7/8/2020 6:43 PM
227	Stiffer penalties for dog owners who dont pick up dog poop	7/8/2020 6:28 PM
228	better directions to trail head , trail maps	7/8/2020 6:18 PM
229	Better trail improvements.	7/8/2020 6:13 PM
230	build a dog park so dog walkers have other places to go	7/8/2020 5:54 PM
231	enforce laws regarding dogs harassing wildlife/ chasing down birds	7/8/2020 5:08 PM
232	Dog owners pick up after themselves, and keep the trails clean.	7/8/2020 4:58 PM
233	Having cross country skiers and snowmobilers work together to make a better family experience for both parties. There is no reason to have the boundaries like at Spaulding meadows.	7/8/2020 4:54 PM
234	all should allow dogs	7/8/2020 4:23 PM
235	Educational trails like Auke Lake's - my kids love finding the signage it keeps them motivated to keep going further down the trail	7/8/2020 4:17 PM
236	Limitations	7/8/2020 4:09 PM
237	longer trails	7/8/2020 3:50 PM
238	Four wheeler trail is needed... there is nowhere to ride.	7/8/2020 3:40 PM
239	more dogs on leashes	7/8/2020 3:30 PM
240	Better mapping & information	7/8/2020 3:25 PM
241	Shelters on the north douglas trails	7/8/2020 3:11 PM
242	Improved signage & parking, dog free trails or times, leash enforcement	7/8/2020 2:56 PM

Juneau Trails - User Survey

243	Not sure how much control city has over all of the trails. Designate separate area for 4 wheelers and dirt bikes. They are detrimental to the trails, and also have high impact on walkers and hikers. Have seen 4 wheeler tracks in Spaulding Meadows that are still there years later.	7/8/2020 2:51 PM
244	Went on the Camping Cove trail recently, pretty challenging with a backpack after Akiyama Bight	7/8/2020 2:25 PM
245	Don't over-pave, or over maintain. Keep trails natural as possible	7/8/2020 2:03 PM
246	cut out windfalls every spring	7/8/2020 1:01 PM
247	Not smoothing every trail- Herbert is fine but don't do that to every trail.	7/8/2020 12:47 PM
248	Less dog poop	7/8/2020 12:31 PM
249	By purpose built, I'm assuming you mean mountain bike trails as an example. In which case, mountain biking is very popular here and though I don't do it often, I think it would be great to have more mtb specific trails around.	7/8/2020 12:24 PM
250	Less motorized trails	7/8/2020 12:19 PM
251	Four wheel and off road trails	7/8/2020 12:18 PM
252	Have 1 ADA Accessible free for dogs	7/8/2020 12:15 PM
253	Lack of ATV/snowmobile trails	7/8/2020 12:13 PM
254	None!	7/8/2020 12:08 PM
255	Better trail/trail head markers	7/8/2020 12:01 PM
256	more enforcement of leash laws	7/8/2020 11:58 AM
257	Enforcement of leash laws and dog poop.	7/8/2020 11:41 AM
258	Garbage can at wetlands trail	7/8/2020 11:24 AM
259	Extend Skaters Cabin Road and move the West Glacier trail head as far NE along the lake as possible.	7/8/2020 11:22 AM
260	Upgrades/repairs to trails, fix erosion issues and remove excessive tree roots	7/8/2020 11:19 AM
261	Many of the trails are poorly maintained, stepp, and muddy. This deosn't necessarily prevent me from using them ever, but definitely doesn't make me want to uset them a lot. For example, Mt Jumbo trail, or Petersen after the first three miles. I would LOVE to see more purpose-built mountain biking trails.	7/8/2020 11:18 AM
262	More precise designated trails for groups. Ie, only for dog walkers, only for off leash dogs, only for unleash dogs, etc	7/8/2020 10:39 AM
263	More signs so that you don't get lost throughout your hike	7/8/2020 10:33 AM
264	Rentable camping/tent platforms on Douglas along Treadwell Ditch, Eaglecrest Ridge, Granite Creek, other places! Could provide revenue too!	7/8/2020 10:20 AM
265	NA	7/8/2020 10:15 AM
266	More mountain bike friendly trails.	7/8/2020 10:08 AM
267	Less Helicopter noise in summer	7/8/2020 10:03 AM
268	By more amenities I just mean garbage cans at trailheads specifically for dog poop bags as well as bag stations to cut down on let waste problem.	7/8/2020 9:46 AM
269	More trail log books.	7/8/2020 9:20 AM
270	I feel that Juneau needs a purpose built trail for motorized recreation.	7/8/2020 9:16 AM
271	I support commercial use	7/8/2020 9:10 AM
272	Replace slippery boardwalks with built-up rocks like you've done on some trails. Improve trails with lots of roots/muddy sections. Security cameras at trail heads to prevent vandalism of cars	7/8/2020 9:04 AM

Juneau Trails - User Survey

	parked there (especially overnight for cabin stays).	
273	Signage to discourage verbal abuse towards people with dogs.	7/8/2020 8:56 AM
274	Trash cans for dog waste at trails that don't have them	7/8/2020 8:38 AM
275	Better signage	7/8/2020 8:05 AM
276	more biking trails	7/8/2020 8:03 AM
277	Need to create an ATV/dirt bike area/trail.	7/8/2020 7:54 AM
278	Upgrade the first few hundred yards of trails like Betsy Cr.	7/8/2020 7:51 AM
279	Wider boardwalks with nonslip surface	7/8/2020 7:36 AM
280	the tour groups have negatively impacted my trail choices, 2020 excluded	7/8/2020 7:34 AM
281	Better advertising! I've lived here my whole life and am still learning about some of the trails.	7/8/2020 7:33 AM
282	Signage explaining the trail's elevation, distance, level of difficulty	7/8/2020 7:30 AM
283	Better / safer trail ie blackerby	7/8/2020 7:21 AM
284	More motorized use trails	7/8/2020 7:03 AM
285	More paved trails for bikers, limited mobility, etc	7/8/2020 7:00 AM
286	More leading into the backcountry	7/8/2020 6:59 AM
287	Hut to hut cabin hike trail!	7/8/2020 6:33 AM
288	make trails that are walker/hike AND mountain bike friendly	7/8/2020 6:23 AM
289	Mountain Biking trails	7/8/2020 6:19 AM
290	formal multi user agreements to preserve mtn bike access and ease some hostility, also a better takeout for whitewater on the brotherhood trails on the stub road	7/8/2020 6:07 AM
291	Repairs to Treadwell ditch	7/8/2020 6:04 AM
292	a mt biking network would be excellent	7/8/2020 5:02 AM
293	More trails for motorized use IE: 4wheelers, snow machines	7/7/2020 11:47 PM
294	Leash laws. I have a dog and the off leash dogs are too much these days	7/7/2020 11:17 PM
295	More official trails rather than follow the flagging. Drainage.	7/7/2020 11:02 PM
296	Dog poop bags, trailhead information boards	7/7/2020 10:52 PM
297	More downhill And enduro style mountain bike trails	7/7/2020 10:46 PM
298	More animal monitoring for unleashed dogs	7/7/2020 10:29 PM
299	Expand "hardening" trails such as placing gravel, replacing bridges, and repairing erosion.	7/7/2020 10:22 PM
300	Maintenance on the longer trails like Montana to windfall	7/7/2020 10:20 PM
301	Divert threatening individuals from becoming residents on trail areas.	7/7/2020 10:09 PM
302	Trails that don't allow dogs & poop	7/7/2020 10:04 PM
303	I appreciate some paved trails for roller skating	7/7/2020 10:03 PM
304	More leash law enforcement	7/7/2020 9:57 PM
305	Better physical signage for trail heads, and better information online about all of Juneau's trails	7/7/2020 9:53 PM
306	A permanent shelter in the Spaulding meadows area within the recreational vehicle use area	7/7/2020 9:53 PM
307	More paved trails for skating	7/7/2020 9:52 PM
308	Improvements that benefit motorized users since we are the minority	7/7/2020 9:49 PM
309	Improved trail head markers And signage	7/7/2020 9:35 PM

Juneau Trails - User Survey

310	The book with all of the Juneau trails needs updating as well as signs & maps posted at the sight.	7/7/2020 9:34 PM
311	Dog poop bags at start of all trails.	7/7/2020 9:28 PM
312	Trails for all ever groups	7/7/2020 9:24 PM
313	hut to hut system of cabins, restricting snowmobilers to frozen ground	7/7/2020 9:11 PM
314	More gravel, less mud!	7/7/2020 9:06 PM
315	Better signage on more-used trails.	7/7/2020 8:44 PM
316	More specific off leash trails and on leash trails so owners of dogs that don't get along with other dogs are around other leashed dogs. Owners of friendly dogs don't have to get stressed out with having dogs off leash.	7/7/2020 8:30 PM
317	More MTB specific trails	7/7/2020 8:20 PM
318	I would like a few more trial access for snowmobile use, specifically up eagle crest road where we could ride later in the spring time. I grew up in Haines and being able to drive to higher elevations allows more spring time riding.	7/7/2020 8:17 PM
319	Trail's where bikes can not be on. When I'm with my dog (always) they come up fast behind me, don't hear them and then get yelled at for being in the way.	7/7/2020 8:09 PM
320	ban dogs on some trails	7/7/2020 7:50 PM
321	More mountainbike specific trails	7/7/2020 7:42 PM
322	Make it easier to social distance (more space where possible)	7/7/2020 7:37 PM
323	Keep helping out bikers with the new trails! We've got a good thing started	7/7/2020 7:23 PM
324	more dog friendly - i.e. off leash	7/7/2020 7:21 PM
325	more new off the beaten path trails	7/7/2020 7:16 PM
326	Make the Treadwell Ditch Trail safely bikeable for its entire length.	7/7/2020 7:04 PM
327	Not allowing people to leave dog poop bags on side of trails.	7/7/2020 6:52 PM
328	More cabins at reasonable prices.	7/7/2020 6:31 PM
329	Maintain the trails we have better. Who cares which agency owns a trail? They should all be supported by trail mix and CBJ.	7/7/2020 6:00 PM
330	Mountain bikers need their own trails. Mixed use benefits only them, not hikers.	7/7/2020 5:53 PM
331	I checked other to say why I checked more amenities: I'd love to see more trails with garbage cans on them.	7/7/2020 5:52 PM
332	Maybe another less technical mountain bike trail like Herbert.	7/7/2020 5:26 PM
333	More purpose built mountain bike trails	7/7/2020 5:24 PM
334	more signage with maps; trailheads	7/7/2020 5:03 PM
335	Dog only trails. I am more afraid of the dogs than bears.	7/7/2020 5:00 PM
336	brushing, windfall cutting	7/7/2020 4:59 PM
337	Informative signage. Interpretive Signage. Up-to-date trail map.	7/7/2020 4:58 PM
338	areas specifically posted for "off leash dogs allowed" would be great. Some people take precious poopsie leash only dog into generally accepted off leash areas, and then effectively turn that into a leash area while they're there. My dogs want to run and play with other dogs, and I don't want poopsie's owner to experience more stress than they already do during the day.	7/7/2020 4:51 PM
339	More cabins/ camping spots.	7/7/2020 4:46 PM
340	Not sure if it falls under maintenance, but some additional signage as well	7/7/2020 4:45 PM

Juneau Trails - User Survey

341	Better Signage (specifically on Treadwell Ditch Trail)	7/7/2020 4:43 PM
342	Single track trails for bikes would be nice. I would also like to see some of our trails lit. I do not have children that use our school system and I would be happy to funnel some of that cash towards a dedicated line item in our property tax bill solely for trail use. Anchorage does this and they have a robust trail system that I use when visiting for running, biking and cross country skiing.	7/7/2020 4:40 PM
343	More access for motorized activities ATV/Ebike/snowmachine	7/7/2020 4:40 PM
344	continue to build so we have trails into remote areas (for walkers) ; build some more connectors - love the network of trails along the Mendenhall River: would like to be able to walk to different neighborhoods	7/7/2020 4:40 PM

Q13 Where would you like to see a new trail constructed in the next 10 years?

Answered: 1,033 Skipped: 451

Juneau Trails - User Survey

#	RESPONSES	DATE
1	Under Thunder completion	10/4/2020 12:40 PM
2	Mountain bike specific trails outside of eaglecrest	9/29/2020 1:41 PM
3	First, better maintenance of trails/routes we have, especially those that access the alpine. Reconstruction of the connector of the parking lot near the bridge over Mendenhall River on Back Loop to the Moose/Crystal (aka 'Dredge Lakes') complex is needed.	9/24/2020 12:06 PM
4	Gosh, hoping Treadwell will be one long trail. Can't think of anything off the top of my head.	9/22/2020 7:06 PM
5	Something that keeps access to off-road motorized vehicles	9/17/2020 10:59 PM
6	What we have is wonderful. I would love to see the nature respected and maintained. I don't want to go out into the wilderness listening to four wheelers or snow machines destroying the area and scaring the wildlife away.	9/9/2020 11:56 AM
7	Any new trail would be great!	9/9/2020 11:09 AM
8	Connect the Under Thunder trail to Glacier Highway behind Fred Meyer	9/8/2020 10:19 PM
9	Anywhere would be awesome, Juneau has some amazing beauty.	9/8/2020 9:10 PM
10	The end of Mendenhall Peninsula Road.	9/8/2020 1:52 PM
11	back side of douglas island, parallel to beach	9/7/2020 8:20 PM
12	Connections from Eaglecrest	9/7/2020 7:01 PM
13	At end of the road - up mountain there.	9/7/2020 6:44 PM
14	From Cope Park up Mt. Juneau	9/7/2020 5:26 PM
15	West Peak trail improvement would be really neat!	9/7/2020 4:00 PM
16	Anywhere for the purpose of mountain biking	9/7/2020 2:15 PM
17	No idea	9/7/2020 1:54 PM
18	Douglas Ridge	9/7/2020 9:58 AM
19	i beg of you...please dedicated an off road vehicle use area. you have enough property to do it	9/7/2020 9:18 AM
20	More handicapped accessible trails or trails with no too many tripping hazards. For location - no too far out the road with plenty of parking.	9/7/2020 8:20 AM
21	Eaglecrest	9/7/2020 7:53 AM
22	n/a	9/7/2020 6:38 AM
23	Back side of Douglas	9/7/2020 6:27 AM
24	I know the realities of it, but it'd be kinda sweet to have a trail from Echo Cove to somewhere in Berners Bay... Or Lynn Sisters to Excursion Inlet? That might technically be in Haines, but it'd be cool. Or bringing the Young Bay to Young Lake trail back to life. Or a single trail that we could send all of the tourists to? It's tough to think of too many good options, I feel like we're already super lucky to have the trail system we have.	9/6/2020 9:08 PM
25	Connecting trails like John Muir to Peterson A trail to grandchild's peak	9/6/2020 8:02 PM
26	trail from Treadwell/Sandy Beach south to southern tip of Douglas Island	9/6/2020 4:57 PM
27	coast-wise, from the north end of the road	9/6/2020 2:51 PM
28	More ATV options in Juneau	9/6/2020 11:43 AM
29	Downtown and the Lemon Creek area. Easy access for locals living in these areas.	9/6/2020 9:07 AM
30	Lena up to the lake, build a cabin	9/6/2020 8:21 AM
31	Blackerby Ridge to Salmon Creek Dam	9/6/2020 8:18 AM
32	We have enough. Let's maintain the ones we have.	9/6/2020 7:30 AM

Juneau Trails - User Survey

33	Don't know	9/5/2020 6:01 PM
34	Davies valley	9/5/2020 4:47 PM
35	Backside of Douglas Island	9/5/2020 3:29 PM
36	Dredge lakes to Montana creek access	9/5/2020 3:28 PM
37	by mendenhall glacier	9/5/2020 3:22 PM
38	I'm not really sure, but I am sure I love the trails I use! Thank you for all you do!	8/31/2020 3:14 PM
39	A connector trail from the SW Mendenhall Campground Loop to the end of Terrace Place. Would decrease distance from CG to nearest bus stop from .75 miles to .15, and Back Loop bridge users would access CG one mile earlier (.15 miles vs. 1.15 miles)	8/31/2020 11:29 AM
40	Cowee Creek	8/30/2020 11:46 PM
41	Douglas Ridge Trail	8/30/2020 9:05 PM
42	A trail that goes from the end of the Hebert river trail to a viewpoint of the Glacier.	8/30/2020 9:00 PM
43	To Camp 17. And improve the upper portion of the Lemon Creek trail.	8/30/2020 8:42 PM
44	Bonnie Brae access to Treadwell Ditch exists but is very poor. Upgraded, it would provide important options to access and exit the long, excellent, Treadwell trail.	8/30/2020 8:29 PM
45	Cabin to cabin trail john muir cabin to windfall lake	8/30/2020 6:22 PM
46	Beyond the end of nugget creek trail	8/30/2020 6:11 PM
47	Davies Creek, ice field access, and Bullard	8/30/2020 4:52 PM
48	I would love a trail from the pioneer road to the backside of Douglas Island	8/30/2020 4:48 PM
49	No new trails needed, just maintenance. Mt Roberts trail is heavily used by locals and tourists. Needs maintenance badly.	8/30/2020 3:24 PM
50	Eaglecrest Ridge Hut to Hut would be amazing.	8/30/2020 2:48 PM
51	Backside of Douglas. Connect Eagle Crest with end of north Douglas.	8/30/2020 2:14 PM
52	End of trail from st Ann's up to the road to the old Douglas zip line to connect to the Treadwell	8/30/2020 1:35 PM
53	Waterfront	8/30/2020 1:24 PM
54	An actual connection to the icefields would be awesome.	8/30/2020 12:58 PM
55	Anywhere with water/beach views.	8/30/2020 12:38 PM
56	A circumnavigation of Douglas would be neat.	8/30/2020 12:18 PM
57	stated above (Henderson natural park/ could also be nordic/snowshoe loop. a few years ago and illegally, the ATVs have been running back there. would also like to see better trail system in Lemon Creek for local users. Seems like DT/DOuglas and Valley have a lot of options so keeping in mind the communities less served and where it's dangerous to be on the road (North Douglas/Lemon Creek.	8/30/2020 12:01 PM
58	Improved Mt Jumbo trail And trails connecting the Mountain peaks	8/30/2020 11:56 AM
59	I'd just like to see the ones that are accessible to many people a little better maintained. Maybe less trash and dog waste so more trash cans? Also, with the recent murder of at least one woman hiker, seeing homeless people camping near trails makes me pretty nervous about going by myself. I enjoy hiking by myself, but I'm limited now to places that are more busy since I have kids and don't want to disappear on them.	8/30/2020 10:46 AM
60	Something connecting the area by the old Walmart/Kmart with Twin Lakes so if you are biking between the valley and downtown you don't have to bike along Glacier Hwy through Lemon Creek.	8/30/2020 9:14 AM
61	Douglas	8/30/2020 7:58 AM
62	Loops or maintained end-to-end Windfall to Montana to Peterson, so connecting the old mining	8/30/2020 7:37 AM

Juneau Trails - User Survey

	trails between Auke Bay and Amalga.	
63	Connection of montana creek trail to Spalding meadows .	8/30/2020 7:01 AM
64	Some sort of coastal / waterfront access downtown (maybe associated with the seawalk or lower gold creek	8/30/2020 6:09 AM
65	I don't know. We have more trails than I've been able to use. Maybe focus on improving the ones we have or open them to more user groups. The Dan moller trail is one that I frequent in the winter. I see skiers hikers snow machines, dog walkers, everyone uses it. Expanding that one would be great.	8/30/2020 12:55 AM
66	atv trail, montana creek or out the road somewhere. we need a motorized trail.	8/29/2020 10:48 PM
67	?	8/29/2020 10:07 PM
68	I'd love to see a trail across Nugget Creek over to the face of the glacier via access from the East Glacier Loop or Nugget Creek Trail. Could install a trail along the rock face along Mendenhall Lake or across the side of Bullard. Alternatively, I'd love to see a maintained trail that goes up Mt. Bullard with a cabin or sheltered platform overlook at the end.	8/29/2020 9:19 PM
69	fix trailhead and public access and parking to the historic Bessie Creek Trail and the same for Davies Creek and get rid of trapping on those trails .	8/29/2020 8:35 PM
70	To Berner's Bay	8/29/2020 2:48 PM
71	No idea	8/29/2020 2:15 PM
72	Somewhere to use OHV in an area that is fun, doesn't bother neighbors, and offers space to have different loops. More mountain bike specific infrastructure. Not everyone that lives here just wants to walk or hike. There is more than enough space for everyone	8/29/2020 11:53 AM
73	Open up mining access roads for atv and snow machine use	8/29/2020 10:13 AM
74	Maybe tie some of the channel ridges back together at the head waters. Liked to hike out of Salmon Cr. dam to Cairn Peak. On the other hand all the ridges have trails.	8/29/2020 8:12 AM
75	Maintain the trails we have would be my first priority. A trail around Douglas would be cool	8/29/2020 7:41 AM
76	Douglas, north	8/29/2020 6:47 AM
77	Your butt.	8/29/2020 6:21 AM
78	Around the valley loop	8/29/2020 5:40 AM
79	a trail around Douglas Island , for both hikers and bikers including e-bikers.	8/29/2020 4:18 AM
80	Anywhere that is 30+ miles	8/29/2020 3:46 AM
81	I'd love a trail that mostly follows the coastline, providing water views and access (Bridget Cove, but slightly more upkeep). DuPont, but, again, upkeep.	8/29/2020 3:20 AM
82	Douglas ridge - more motorized access trails. Snow Mobil trail from Eaglecrest to access riding	8/29/2020 12:38 AM
83	Trail for atv riding.	8/28/2020 11:31 PM
84	Fix yankee basin for mountain biking. More icefield access	8/28/2020 10:55 PM
85	Anywhere people feel safe going	8/28/2020 10:17 PM
86	The old logging area right before echo	8/28/2020 10:09 PM
87	Bessie creek	8/28/2020 9:31 PM
88	connecting trails out the road, such as john muir cabin to peterson lake or windfall	8/28/2020 9:25 PM
89	Access for 4 wheelers	8/28/2020 9:23 PM
90	On Douglas, more connections between road and ditch trail	8/28/2020 9:06 PM
91	Douglas, more connections from main road to ditch trail	8/28/2020 8:52 PM
92	anyplace for orvs	8/28/2020 8:42 PM

Juneau Trails - User Survey

93	Dirt bike trail at end of road by echo cove	8/28/2020 8:25 PM
94	More spurs off the Treadwell Ditch would be fun! More cabin connections!!	8/28/2020 8:21 PM
95	I would rather see current Trails maintained than a new one constructed	8/28/2020 8:04 PM
96	Eaglecrest snowmachine access trail to back of douglas. More motorized use access in general.	8/28/2020 8:01 PM
97	Eagle Glacier	8/28/2020 7:52 PM
98	Lemon Creek Area	8/28/2020 7:43 PM
99	Connections, between Spaulding Meadows & Peterson Creek, between Montana Creek trail & Windfall Lake trail. Improve old trails like Yankee Basin.	8/28/2020 4:19 PM
100	Out the road, at the end of the road- possible to berner cabin.	8/27/2020 4:45 PM
101	Maybe North Douglas, or something out Thane.	8/27/2020 10:19 AM
102	Anywhere, the more the merrier!	8/27/2020 8:11 AM
103	Anywhere. The more trails the better (although we're already gloriously lucky to have so many here).	8/26/2020 8:41 PM
104	More trails up McGinnis	8/26/2020 3:28 PM
105	A trail along the water to Echo Cove from Amalga Harbor. A trail from Sandy Beach around the South end of Douglas Island.	8/26/2020 2:36 PM
106	Paragliding launch on Juneau/Roberts that has a larger launch and more defined landing zone	8/26/2020 2:32 PM
107	Out thane rd	8/26/2020 1:24 PM
108	Back loop bike trail to continue from university to connect to bridge trail near Mendenhall river school Eaglecrest trail to Cropley lake	8/26/2020 12:42 PM
109	Amalga	8/26/2020 11:16 AM
110	Still plenty of existing trails to try!	8/26/2020 2:55 AM
111	Douglas Island ridgetops	8/25/2020 8:23 PM
112	Hike to the back side of Douglas	8/25/2020 8:10 PM
113	Windfall lake to Peterson. Montana creek to McGinnis	8/25/2020 8:01 PM
114	Not sure. Love all the work on Treadwell!!!! And the new connecting trail. Maybe more at Eaglecrest.	8/25/2020 7:35 PM
115	At the end of the road	8/25/2020 6:00 PM
116	Davies Creek	8/24/2020 6:37 PM
117	More mountain bike specific trails	8/24/2020 12:17 PM
118	Knowing how tight budgets are, I hope we can maintain what we've got. But I'm down to explore anywhere. Downtown and Douglas trails are especially convenient locations for me. :)	8/24/2020 10:14 AM
119	A trail out to Berner's Bay from the end of the road. A trail along the treadwell? ditch south of Mt. Jumbo (i.e., along the ditch that goes down South Douglas). But more than new trails, it would be great to maintain/improve existing trails. For example, there is a section of slick rock that one has to scramble up right before getting to the end of West Glacier where chipping in some foot holds would save someone a broken leg someday. Clearing the alder growth at the start of McGinnis trail (at the end of west glacier as one starts up the mountain in earnest).	8/24/2020 10:08 AM
120	Above Thane, other side of Sheep Creek.	8/24/2020 9:48 AM
121	John Muir cabin to Peterson lake cabin. Experimental forest access.	8/23/2020 5:36 PM
122	North douglas	8/22/2020 4:27 PM
123	South Douglas Behind East glacier trail headed up the mountains Anywhere!	8/22/2020 2:58 PM

Juneau Trails - User Survey

124	Maintain present trail system	8/21/2020 9:53 PM
125	Top of Thunder to East glacier trail ? Around Douglas? Bessie Ck to Eagle?	8/21/2020 8:35 PM
126	Mt. Bullard Extension of Under Thunder to connect with DZ/Switzer trails Jumbo-Troy/Eaglecrest with a connection to Dan Moller More Mountain Bike specific trails in the valley	8/21/2020 6:51 PM
127	The trail between the Montana Cr Rd and Windfall Lake needs extensive work. Also the trail from Sheep Cr to the Alpine (below powerline cabin). Access to the treadwell ditch trail from 5th st douglas and from bonnie brea needs trail improvements. Slowly replacing slippery boards with gravel paths on several trails should be a priority. Long range, trail work on Juneau's fabulous Alpine routes should be initiated... ultimately to cabins managed by CBJ (like Eaglecrest).	8/21/2020 4:45 PM
128	Around Douglas I	8/21/2020 10:52 AM
129	McGinnis access via SW ridge to make a loop	8/20/2020 9:45 AM
130	Thane	8/19/2020 7:28 PM
131	Idk	8/19/2020 2:40 PM
132	Beyond the end of the road. Or trails to more beach access on south douglas.	8/19/2020 12:28 PM
133	More bike trails at Eaglecrest might make a shuttle ride up venture possible. My kids love biking there, but after hiking up twice for two quick runs they're ready to go. Would love to buy a shuttle up pass so kids could just stay up there all day on the weekends.	8/18/2020 9:46 PM
134	Pioneer to the beach	8/18/2020 8:30 PM
135	Ridge trail loop at Eaglecrest. Back side of Douglas.	8/18/2020 7:29 PM
136	Yankee basin	8/18/2020 5:26 PM
137	End of the road access to the Lynn Canal views	8/18/2020 2:17 PM
138	West douglas	8/18/2020 2:13 PM
139	ATV / Snowmobile park	8/18/2020 11:06 AM
140	A circumambulation of Douglas Island with connectors to Mt. Jumbo, Dan Moller, Eaglecrest, Fish Creek Trail, Treadwell Ditch Trail and the Pioneer Road including cabins or Adirondack style shelters and other amenities including tent sites and pit toilets for use by kayakers circumnavigating Douglas Island.	8/18/2020 11:04 AM
141	Complete bike trail through Lemon Creek so you can bike from Auke Bay to Downtown without using road and interfacing with cars. More groomed cross country ski trails.	8/18/2020 10:13 AM
142	Out the road, grandchild peaks area. Hard to go there now without Special group.	8/17/2020 2:37 AM
143	Eaglecrest connection to the Pioneer road on West Douglas	8/16/2020 6:43 PM
144	Davies valley	8/16/2020 6:25 PM
145	A snow machine route up to the ice field so historic ski areas Dan Moller and Spaulding Meadows can return to non-motorized use.	8/16/2020 5:45 PM
146	Sure, Juneau to Skagway .	8/16/2020 5:26 PM
147	Yankee basin redo and extension	8/16/2020 2:12 PM
148	Mt Jumbo and loops to meadows on Jumbo's east side.	8/16/2020 1:51 PM
149	no	8/16/2020 12:03 AM
150	Definitely not near the face of Mendenhall Glacier (I know this was proposed in their master plan). Otherwise, it's hard to say because we only go places where there are already established trails. Although I would say I prefer off-the beaten path trails, like foot paths or "back trails" that are not as well known or are more secluded so that it feels like I have the place to myself :)	8/15/2020 9:12 PM
151	Out the road. A designated atv trail. Charge a fee for trail up keep.	8/15/2020 3:17 PM

Juneau Trails - User Survey

152	North Douglas and Treadwell ditch extensions.	8/15/2020 1:25 PM
153	Somewhere with enough room for motor vehicles	8/15/2020 12:29 PM
154	Valley, airport, glacier walking trails	8/15/2020 12:13 PM
155	Not sure but ATV and diet bike	8/15/2020 12:11 PM
156	Lemon creak/Switzer area. More along Juneau's river tributaries. Trails that lead to lakes and ponds along the road system	8/14/2020 7:59 PM
157	A paved (or packed gravel) trail connecting the mendenhall visitor center to th mendenhall campground (this is in the MGVC's grand plan already) AND a paved connector from that trail down to the back loop bridge, following (not too closely) the river on its east side. Also, connect under thunder to Egan!	8/14/2020 7:28 PM
158	Our family of 10 would like more options for 4 wheelers and dirt bikes!!	8/14/2020 6:38 PM
159	Somewhere in the valley or Auke Bay	8/14/2020 6:30 PM
160	I am really satisfied with the number and diversity of trails around Juneau. I would like to see existing trails continually maintained. And I sure love trails like Under Thunder, the new trail by Skaters Cabin, and Herbert Glacier that are wheelchair accessible. If new trails, please consider how to make wheelchair accessible.	8/14/2020 6:21 PM
161	I'd rather see increased maintenance of existing trails than any new trails.	8/14/2020 5:51 PM
162	Dean Mountain	8/14/2020 3:11 PM
163	Anywhere that permits my type of usage	8/14/2020 2:46 PM
164	Montana Creek ATV trails, love to see trail up to spaulding from there	8/14/2020 2:34 PM
165	A system for off road use. There are plenty of users already. It could also be used as tourism when people visit.	8/14/2020 1:54 PM
166	More connected trails, more cabins	8/14/2020 1:24 PM
167	Shrine to the Boy Scout Camp. A trail between the Shrine and the Boy Scout Camp.	8/14/2020 12:00 PM
168	Snow machine to ice field	8/14/2020 4:51 AM
169	Ben Stewart	8/13/2020 10:57 PM
170	Between downtown & Thane	8/13/2020 10:14 PM
171	Improving the unmaintained ones, west side of Douglas,	8/13/2020 9:19 PM
172	where there is hunting on Douglas Island (or other place in Juneau) to help accessing those areas	8/13/2020 9:01 PM
173	End of the road towards sawmill creek; better trail from cowee meadow to camping cove; more trails in the Mesa around eaglecrest; more cross country ski trails!	8/13/2020 8:42 PM
174	I would love to see a formal trail linking Montana Creek, Spaulding, John Muir and Peterson Creek.	8/13/2020 8:03 PM
175	1) Finish improvements on existing trails (examples: Peterson Lake; Dupont; Spaulding Meadows Trail).	8/13/2020 7:48 PM
176	I'd most like to see improvements to some of the existing trails. Lemon Creek trail for example, and Spaulding Meadows. I really appreciate the nice crushed rock surface trails for easier trail running.	8/13/2020 4:43 PM
177	No new for now, maintain the ones we have. The horse tram trail will be nice	8/13/2020 3:47 PM
178	New road on n Douglas to the back side of Douglas.	8/13/2020 1:55 PM
179	Backside of douglas	8/12/2020 11:32 PM
180	Auke bay area	8/12/2020 10:08 PM
181	More designated bike paths in general would be really great and exciting. I don't know if it's is	8/12/2020 9:40 PM

Juneau Trails - User Survey

possible, but a trail going back further along nugget falls and possibly up Boulard (sp?) Would be amazing. Difficult, but amazing. Thank you!

182	Loop around Douglas Island	8/12/2020 8:21 PM
183	Your doing a good job	8/12/2020 7:00 PM
184	More valley locations if there is land to development	8/12/2020 6:20 PM
185	Berners Bay	8/12/2020 5:17 PM
186	As Pioneer Road gets extended, I'd like to see some trails that explore the back side of Douglas.	8/12/2020 4:07 PM
187	No thoughts	8/12/2020 3:00 PM
188	More salt water access trails similar to north Douglas where one can walk along the beach and then continue on a loop back to parking area.	8/12/2020 2:29 PM
189	Nevada Creek	8/12/2020 2:07 PM
190	More flat trails downtown	8/12/2020 1:10 PM
191	Fix up the Cat trail out at Point Bridget so it is usable. Then you could do a loop without having to walk the road. A trail between the Windfall cabin and Peterson cabin A trail connecting Herbert Glacier Trail and Amalga Trail	8/12/2020 12:51 PM
192	Improve link from Montana creek to windfall lake	8/12/2020 12:29 PM
193	Back side of Douglas from alpine to beach.	8/12/2020 12:24 PM
194	Other side of Douglas.	8/12/2020 12:10 PM
195	Douglas	8/12/2020 11:35 AM
196	Perhaps something that went part/all around Douglas Island for a multi-day hike.	8/12/2020 11:32 AM
197	Back side of Douglas	8/12/2020 11:10 AM
198	Berner's Bay	8/12/2020 10:52 AM
199	Reopen Yankee Basin trail, improve the Windfall to Montana Crk trail section, a pie in the sky idea is with Treadwell Ditch just about complete, how about a trail all the way around Douglas Island?	8/12/2020 10:47 AM
200	South douglas	8/12/2020 10:12 AM
201	Lena Beach area	8/12/2020 9:48 AM
202	Lena	8/12/2020 9:48 AM
203	Surprise me.	8/12/2020 9:17 AM
204	Better trail up Granite Creek to Mount Juneau ridge	8/12/2020 8:30 AM
205	I love discovering new trails, no matter where!	8/12/2020 8:24 AM
206	Pt stephens	8/12/2020 8:24 AM
207	Eagle beach to echo cove on the water	8/12/2020 7:56 AM
208	On Douglas	8/12/2020 7:56 AM
209	maybe a north douglas trail that extends further out than the road, a trail that went around the island would be so cool	8/12/2020 7:49 AM
210	Na	8/12/2020 7:38 AM
211	Finish Under Thunder from Glacier to Egan	8/12/2020 7:35 AM
212	No new trails. Maintain what we have	8/12/2020 7:25 AM
213	To the mountains of south douglas	8/12/2020 7:08 AM
214	At the end of the road towards Berners Bay.	8/12/2020 7:01 AM

Juneau Trails - User Survey

215	Unsure	8/12/2020 6:26 AM
216	Funter Bay	8/12/2020 6:07 AM
217	Trail to the Grandchild peaks	8/12/2020 5:38 AM
218	South Douglas, Eagle Crest, Amalga trail,	8/12/2020 5:10 AM
219	Back Loop or Auke Bay Area	8/12/2020 4:51 AM
220	The new road on west Douglas	8/12/2020 12:52 AM
221	More at the end of the road	8/12/2020 12:35 AM
222	Douglas Island loop.	8/12/2020 12:25 AM
223	Fred Meyer to Down town bike path	8/12/2020 12:24 AM
224	Up thunder mountain	8/11/2020 11:51 PM
225	Happy and grateful for what we have. Love trail mix	8/11/2020 11:35 PM
226	Out the road. Into the mountains above Echo Cove.	8/11/2020 11:33 PM
227	Repair and improve the Christopher Trail to reroute traffic from Basin Road. There's too much traffic on my neighborhood road and it's ruining our once quiet neighborhood.	8/11/2020 11:13 PM
228	A walking path along the shoreline from Outer Point toward Douglas.	8/11/2020 11:12 PM
229	Expand on the Treadwell area further south, as well as more interpretation/preservation along that trail. The interpretation has gotten better in recent years, but that's one to truly enhance as much as possible.	8/11/2020 11:10 PM
230	South Douglas, along the beach, so we could hike from Treadwell around to the end of the pioneer road. Put a campground with a 2 night limit at Marmion, and have a cabin for a resident host to ensure adherence to rules, and provide garbage disposal.	8/11/2020 10:48 PM
231	I'm not sure	8/11/2020 10:47 PM
232	South Douglas island	8/11/2020 10:42 PM
233	- Juneau needs more motorsports trails. - The Montana creek XC skiing trail creates a bottle neck at the Hank Harmon range. The skiing also blocks driving access to the the archery range during winter. Consider moving the XC ski trail or extend the trail and make skier parking at the bridge. - Better maintenance on already existing trails.	8/11/2020 10:42 PM
234	Point bishop upgrade	8/11/2020 10:23 PM
235	I'd rather have the ones we have improved. Bishop Point and Yankee basin are kind of a mess. Also, adoinng something grippy to boardwalks would be an incredible improvement. Just the netting on the problem boardwalk to Eagle glacier made all the difference.	8/11/2020 9:56 PM
236	South Douglas to Marmion Island	8/11/2020 9:56 PM
237	Extend Bessie creek, connect John Muir cabin to Peterson lake cabin	8/11/2020 9:50 PM
238	New public use cabins and trail access to those cabins would be great .	8/11/2020 9:48 PM
239	Sheep creek is hard to find (trail head) and hard to follow (needs maintaining).	8/11/2020 9:46 PM
240	The end of the road	8/11/2020 9:43 PM
241	North Douglas	8/11/2020 9:40 PM
242	Fritz cove	8/11/2020 9:32 PM
243	Yankee basin	8/11/2020 9:29 PM
244	Would love to see flow mountain biking trails up at eagle crest or in the dredge lakes area or better Montana creek area due to hills there. I'd donate time and money for it.	8/11/2020 9:26 PM
245	I love the tails in Juneau, and tanks all of those to help. I would like an up dated trail map. Even off road trail on it.	8/11/2020 9:24 PM

Juneau Trails - User Survey

246	N/a	8/11/2020 9:24 PM
247	unknown	8/11/2020 9:21 PM
248	More out the road past Auke Bay	8/11/2020 9:00 PM
249	Back side of Douglas - either extending at end of Highway or more extensive from Eaglecrest.	8/11/2020 8:59 PM
250	down town. CBJ has over developed to many trails already. When you take over a trail, the original use gets shoved off the trails.	8/11/2020 8:29 PM
251	Out the road	8/11/2020 8:16 PM
252	Trail connection north Twin lakes through lemon creek to separated path north of Fred Meyers	8/11/2020 8:12 PM
253	Maintain what we have. Like Montana Creek and Treadwell Ditch.	8/11/2020 7:51 PM
254	No idea	8/11/2020 7:40 PM
255	Eaglecrest area into alpine	8/11/2020 11:07 AM
256	Maintain existing trails	8/11/2020 5:33 AM
257	Not sure	8/10/2020 5:57 PM
258	Eaglecrest mountain biking trails	8/10/2020 4:29 PM
259	Valley	8/10/2020 4:14 PM
260	connect under thunder to the bike path past Jennifer Drive.	8/10/2020 3:33 PM
261	More North Dougla	8/10/2020 3:24 PM
262	n/a	8/10/2020 11:07 AM
263	Connect the Herbert and Eagle Glacier trails starting where the pond is on the Herbert trail (about a 45 minute walk in. Also complete the mule tram trail.	8/10/2020 8:46 AM
264	West Peak Trail in Juneau should be more clearly marked as a hiking trail. Maybe more brush clearing signs. Make this a known and maintained trail. Or a Trail up Mt. Bullard! Hiking trails. Juneau should also consider allowing the snowmobile club to build a trail to access the alpine out the road in Juneau. Maybe off of the Herbert Glacier Trail or up into the sheep creek valley for winter only access. The snowmachine user group is rapidly growing in Juneau and more public access points are needed to accommodate the increasing people using snowmobiles in Juneau.	8/9/2020 9:03 PM
265	Not so much a trail, but would be awesome to connect the cruise ship dock to the whale boardwalk. Walking the docks is a wonderful winter activity and that would greatly extend it!	8/9/2020 5:42 PM
266	Davies creek	8/9/2020 5:30 PM
267	Ernest Gruening mountain	8/9/2020 2:24 PM
268	Backside of Douglas	8/9/2020 7:06 AM
269	Maybe somewhere in fritz cove area?	8/8/2020 6:49 PM
270	North Douglas/Pioneer Road	8/8/2020 6:24 PM
271	Downtown to twin lakes, not on the immediate vicinity of the highway	8/8/2020 4:55 PM
272	Improve Treadwell Ditch trail between Blueberry Hill and Eaglecrest. (May already be planned!)	8/8/2020 4:28 PM
273	Around Douglas Island	8/8/2020 12:41 PM
274	No new trails, just improve the ones we already have.	8/8/2020 9:42 AM
275	Bonnie Doon Treadwell Access needs rebuild Loop connection between Blackerby and Lemon Creek.. cabin midway..	8/8/2020 9:15 AM
276	Douglas	8/8/2020 1:09 AM
277	Out the road	8/7/2020 1:00 PM

Juneau Trails - User Survey

278	We really need a road bike trail out the road - the current lane is not wide enough and could cause accidents. As for what I would like would be a trail that goes out to Mt Ernest Gruening from the Amalga area.	8/7/2020 7:39 AM
279	Rather than new trails, there are many trails that need upgrading. Let's not make more trails that need more maintenance over the decades. Let's fix the ones we have	8/6/2020 6:35 PM
280	Douglas Island Alpine Loop Trail w/ cabins @ 10 mile intervals :-)	8/6/2020 6:04 PM
281	I think that there is potential for new trails that come off of the treadwell ditch trail much like Dan Moller. I think that a trail up Lawson Creek could be good or an extension of the Dan Moller trail linking to Eaglecrest. An extension of Nugget Creek Trail that links to Heintzelman Ridge is another one. If that wasn't crazy enough how about an ecological restoration project for Gold Creek that includes a trail along the creek all the way through downtown up to Cope Park?	8/5/2020 8:28 PM
282	Perseverance, after broken bridge repaired at Lurvey Creek, Also on the glacier side of Nugget Creek, beyond the dam now that Mend. Glac has receded.	8/5/2020 6:34 PM
283	I don't think we need a new trail per se. The trailhead signs need to have meaningful information posted. They were constructed and then nothing was posted. There should be info shared about "routes" and trails. The FS just isn't going to do much to "improve" many of their trails. That is fine with me, but most folks have no clue who "owns" the trail.	8/5/2020 4:39 PM
284	Sandy Beach to south end of Douglas	8/5/2020 4:23 PM
285	A Douglas trail that links Flat Top, Jumbo, Eagle Crest, and Ben Stewart.	8/5/2020 1:52 PM
286	More loop trails to connect cabins and ridges.	8/4/2020 9:20 PM
287	Brush and/or mark the Mt. Bullard trail, Connect Grandchilds to Herbert River, Connect West Peak trail to Sheep/Hawthorne trail, Connect cabin loop/route (e.g. John Muir, Peterson, Windfall cabins), create connected alpine hut system in backcountry, improve/mark Bear Creek trail (admiralty over to Funter Bay), Improve Mt. Meek trail and connect with Ben Stewart trail for loop.	8/4/2020 4:34 PM
288	There was a Fireside chat a couple years ago about the bridges across the Mendenall River. The spokesperson said there was a gold rush trail from near the present visitors center with a bridge across the river near the lake. I assume it connected to Montana Creek trail and then to the "gold fields" as he said. It would be great to have a trail from the top of Thunder Mountain to Nugget Creek trail and/or from Heintzelman Ridge to Nugget Creek.	8/4/2020 6:46 AM
289	???	8/3/2020 4:17 PM
290	Clear Yankee Basin into Alpine	8/3/2020 3:33 PM
291	NOT AT THE FACE OF THE GLACIER! otherwise hard to say, we don't go anywhere that there isn't a trail	8/3/2020 3:01 PM
292	Easier access to the top of Thunder Mountain	8/2/2020 5:27 PM
293	Jumbo to eaglecrest	8/2/2020 4:46 PM
294	Cant think of one	8/2/2020 2:51 PM
295	Berners bay, upkeep of bessie creek, upkeep of eagle glacier and yankee basin	8/2/2020 2:49 PM
296	Not sure we need anymore	8/2/2020 2:40 PM
297	Not sure!	8/2/2020 1:54 PM
298	???	8/1/2020 8:23 PM
299	Mt. Ben Stewart	8/1/2020 7:04 PM
300	Just maintain the ones we have. There are so many, but a lot of them need maintenance.	8/1/2020 9:14 AM
301	Extend Underthunder Trail to McNugget intersection	8/1/2020 8:56 AM
302	West Juneau	8/1/2020 8:36 AM
303	peterson hill - for mountain biking ambitious but perimeter of Douglas Island for mountain	8/1/2020 6:46 AM

Juneau Trails - User Survey

	biking and hiking	
304	Top of Eaglecrest connected to end of Pioneer Road. Dan Moller connection to Ditch Trail over Mt. Troy.	7/31/2020 9:52 PM
305	Montana creek road - past the house with the bridge that's over the creek, there is a sign indicating a fishing spot. Better access down to the creek would be neat, as the plants there are often over grown, and there is no clear trail back there.	7/31/2020 6:03 PM
306	Trail at end of road. Hike on foot over to Berners Bay... could ride a bicycle or something	7/31/2020 5:10 PM
307	Cope Park to connect to Perseverance	7/31/2020 12:14 PM
308	Back side of Douglas	7/30/2020 7:38 PM
309	Basin road to tram. Needs to be improved with gravel bae and steps.	7/30/2020 2:43 PM
310	More mountain trails on Douglas.	7/30/2020 8:52 AM
311	Off the end of the Douglas highway to the back side of Douglas	7/29/2020 8:46 PM
312	Point bishop, west peak, backside of Douglas access from eaglecrest	7/29/2020 8:24 PM
313	Connecting Bessie Creek Trail to Yankee Basin Trail using the old miners route.	7/29/2020 7:26 PM
314	I'd love a trail parallel to Veterans' Memorial Highway	7/29/2020 2:36 PM
315	I think our trail systems are extensive, multi-purpose, with a great variety of difficulty. I don't think we need more trails necessarily	7/29/2020 9:50 AM
316	Focus on making loops from existing trails. Gastineau Ridge to Perseverance. Montana Creek to Spaulding Meadows. Improving Lemon Creek to the Icefield would be great too.	7/28/2020 11:02 PM
317	?	7/28/2020 8:59 PM
318	The valley	7/28/2020 5:37 PM
319	I'm not sure	7/28/2020 5:34 PM
320	I'd like to see something that takes you to the backside of Douglas.	7/28/2020 5:17 PM
321	Have another coastal trail. Maybe out the road past the end of the road, breadline trail upgrade? Bessie Creek trail upgrade? Maybe a trail between miles 14 and 21 or the first trail on the national forest side behind houses. There is not much on that side.	7/28/2020 4:26 PM
322	Every year. Forget wasting money on all the social services ... put people to work on building and maintaining trails to help us all connect with nature!!!	7/28/2020 3:37 PM
323	No new trails, maintain Current trails better	7/28/2020 1:42 PM
324	Hugging shoreline farther from town, ocean views. Smooth, bike- and walker-friendly. Or, multi-day forest/meadows hike out the road with tent site(s) on route.	7/28/2020 10:47 AM
325	Ferry to Ferry trail system, hike from Juneau to ferry terminal, do a series of hikes throughout se from ferry to ferry.	7/28/2020 10:31 AM
326	Douglas Island backbone from above Emerson Spur Trail to Table Top Mt. Or -- snowmobile trail from Lemon Creek (beyond the gravel pit) to timberline. Or mount bike trail from Eaglecrest to Hilda Point and/or new Goldbelt road. Or, backcountry ski/board access from Montana Creek Trail up McGuinness Creek to a new hut at 3500 ft level of the NW side of Mt. McGuinness with views of Lynn Canal and Chilkats. Or summer tourist trail up Sheep Creek to mine portal, use existing mine tunnels to emerge at 1800 ft level in Silverbow Basin and hike Perserverance Trail back to town.	7/27/2020 8:50 PM
327	EAGLECREST!!! THE END OF THE ROAD. BESSIE CREEK	7/27/2020 5:56 PM
328	Improve what we have rather than building more trails	7/27/2020 4:35 PM
329	Plenty of trails out there already. Some connections and loops would be nice but mostly just need a little more maintenance of existing trails to get rid of muddy areas. Thanks for all you do!!	7/27/2020 2:53 PM
330	End of glacier hwy. there is a rough road there now and a trail that loops to the water would	7/26/2020 7:45 AM

Juneau Trails - User Survey

	great.	
331	Continue work on the Treadwell Ditch from Eaglecrest to Dan Moller to ensure a passable long-distance trail. Improve the Peterson Lake trail all the way to the cabin before adding new trails. Eventually, a hut to hut trail the length of Douglas.	7/25/2020 10:46 AM
332	Add a bike only trail along the Kax trail	7/25/2020 9:34 AM
333	None come to mind, I think we should put our resources towards maintaining the wonderful trail system we have.	7/23/2020 7:57 PM
334	Douglas Ridge Trail! I was so happy to hear it mentioned on the radio, I've had the same thoughts for years! Really as many ridge trails as possible. I would also love to see a system of huts in areas above tree line, similar to the hut system in New Hampshire. They would attract independent travelers from all over the world, these mountains would be perfect for them!	7/23/2020 5:18 PM
335	Douglas Island Loop trails, a ridge trail, water edge trails. DOUGLAS:)	7/23/2020 3:49 PM
336	I'd like to see clearly marked and maintained trails connecting more of the cabins, if possible. I know some exist but I haven't been able to find them.	7/23/2020 12:16 PM
337	More Nordic Ski Trails would be great. Trails on lower Eaglecrest Road. Around Amalga area or near Shrine.	7/21/2020 10:01 PM
338	Connect Auke Lake to Brotherhood Bridge and Montana Creek Trails.	7/21/2020 10:40 AM
339	Anywhere that can be used for nordic skiing in the winter! Or a better trail up Heintzlemen ridge.	7/21/2020 9:43 AM
340	no comment, i'm happy with what i have around where i live in the valley :)	7/21/2020 9:17 AM
341	Alpine trails out of the Eaglecrest area. Also connecting some of the trails near the Arboretum/Amalga/Eagle Beach area.	7/21/2020 7:58 AM
342	A mountain bike trail from Eaglecrest into Dan Moller bowl and out the ditch.	7/20/2020 10:10 PM
343	No new, fix what we have! Finish fixing Treadwell ditch on Douglas. Pt Bridget is a disaster.	7/20/2020 7:26 PM
344	Montana creek to windfall lake being fixed up enough to mountain bike. I rode it about 15 years ago and was a little rough with the washouts and some janky boardwalks. It's one of if not the longest trail in Juneau that provides amazing scenery and an epic trail to bike.	7/20/2020 6:42 PM
345	1. Reroute and new trailhead for the Mt. Jumbo trail. 2. Eaglecrest cabin to Dan Moller cabin trail.	7/20/2020 6:10 PM
346	none	7/20/2020 1:35 PM
347	We have great trails! Continue to maintain current trails.	7/20/2020 1:20 PM
348	More trails as loops that are also suitable for mountain biking	7/20/2020 11:47 AM
349	The connections between Montana Creek, John Muir/Spalding, Peterson Lake, etc.	7/20/2020 10:59 AM
350	Back side of Douglas	7/20/2020 10:40 AM
351	Mendenhall Campground to MT Creek connection - for skiing and biking! More X-C ski trails, including at Eaglecrest. Biathlon trail at rifle range/MT Creek. More well-established and MORE SIGNAGE , especially for ridge hikes and point-to-point and connector trails.	7/20/2020 10:21 AM
352	Nowhere. Some of the 'trails' listed above are unmaintained and have sections of fallen trees or brush that are barely passable, like Yankee Basin or upper Nugget Creek. Perseverance is choked with brush in the winter when the snow level rises and the alders bend down into the trail. We should maintain what we have, not spend money on new trails when we aren't using or able to use the current ones. Thank you for taking these comments.	7/20/2020 10:14 AM
353	Trail from Heintzleman Ridge to Lemon Creek Trail Trail to link Montana Creek with West Glacier Trail. Have a clear trail connecting Thunder Mountain to East Glacier Trail. Trail from Dan Moler to Eaglecrest	7/20/2020 10:11 AM
354	New? How about finishing Treadwell Ditch! It is wonderful so far. Resurrect Sheep Creek into the basin & Dupont to Point Bishop	7/19/2020 5:20 PM

Juneau Trails - User Survey

355	We don't need more trails, just better maintenance of the ones we have. Why was the Lena Point trail omitted from your list of trails? It's a great trail, but the rotten planks and roots are making it kind of dangerous to hike.	7/19/2020 1:13 PM
356	Bessie creek Nordic and trail access - this could also extend to Yankee basin for summer access from Amalga (- old trails)	7/19/2020 10:59 AM
357	Up to West Peak	7/18/2020 5:43 PM
358	I would rather see more maintenance of existing trails. SE Alaska's climate is hard on things like planking, puncheon, water bars, etc. We have a LOT of dangerously slippery planking. I think it would be good to come up with some short term fixes for these sections, since replacement of planking with gravel is such a slow process. How about some kind of cheap traction enhancement for the worst sections?	7/18/2020 11:39 AM
359	outer point/sunset drive	7/18/2020 9:46 AM
360	Need to think about this. where can I send in a response at a later date??	7/17/2020 10:17 PM
361	I would like to see more investment in the trails we already have. Like lighted Nordic trails at Eaglecrest. I would also like to see a connector from the campground to Montana creek (XC-skiing)	7/17/2020 6:39 PM
362	I would love to have a new bridge over Lurvey Creek at end of Perseverance. Thank you.	7/17/2020 5:57 PM
363	Invest in the core trails of Juneau, release updated trail info book/website, guide people to not leave bags of dog poop all over the trails, and marketing campaign that there are more trail miles than road miles in Juneau!	7/17/2020 2:16 PM
364	Out the south end of douglas to the beach.	7/17/2020 10:00 AM
365	Brotherhood Bridge trail to Auke Lake trail connection.	7/16/2020 9:24 PM
366	Salmon creek area	7/16/2020 9:06 PM
367	Ridgegeline trail to Taku inlet Douglas peaks ridgeline trail (Anderson, Tabletop, Sadle) Access out of Eagle or Herbert glacier trail end to ridgeline.	7/16/2020 9:55 AM
368	Eaglecrest to Douglas Ditch	7/16/2020 9:22 AM
369	Montana creek to windfall lake rebuild. Bonnie brae to Treadwell ditch rebuild. Eaglecrest.	7/16/2020 8:24 AM
370	Hut to hut on Douglas island, Montana creek to windfall lake trail, Peterson lake to Spaulding	7/16/2020 8:00 AM
371	Improve the Spaulding Meadows Trail (and crossover to John Muir) and enforce rules for the non-motorized use of Spaulding Meadows.	7/15/2020 5:57 PM
372	Middle of Lena loop. Off anti yak park	7/15/2020 5:27 PM
373	Would love to see more purpose built mtb trails at Eaglecrest, Under Thunder and other areas. A bike accessible (up and down) multi-use trail at the south end of the ditch trail. Roberts could use some serious maintenance, perhaps the tram could contribute to this project as it's highly used by tourists in the summer.	7/15/2020 2:14 PM
374	Behind the residential area behind Twin Lakes	7/15/2020 12:11 PM
375	Echo cove above Davies Creek	7/15/2020 12:04 PM
376	Trail around Douglas Island.	7/15/2020 11:14 AM
377	A trail to berners bay	7/15/2020 10:54 AM
378	Mount Mead area	7/15/2020 8:53 AM
379	As we live in the rainforest, many people I know crave the openness of the alpine. I would love to see an alpine/subalpine offshoot of Grandchild Peaks trail that heads north, similar to Montana Creek Trail, but which stays above treeline.	7/15/2020 8:16 AM
380	A longer trail in the Auk Rec area and lena loop area Less steep access to Blackerby and maybe a new trail in Mountainside area	7/15/2020 8:14 AM
381	Lemon creek	7/14/2020 10:39 PM

Juneau Trails - User Survey

382	Don't know, but wouldn't complain.	7/14/2020 8:48 PM
383	Douglas	7/14/2020 8:26 PM
384	yankee basin rebuild	7/14/2020 7:32 PM
385	I don't have a preference, I have been happy with the trails that already are in place. I hope that whatever decisions are made for the trails is a decision made with the benefit of the wilderness in mind over the benefit of tourists. If a new trail is made I hope it is with intention and out of necessity.	7/14/2020 6:27 PM
386	Backside of Douglas	7/14/2020 5:45 PM
387	I'd rather see more maintenance of some of the lessor used trails.	7/14/2020 5:00 PM
388	I would like to see Montana Creek dedicated to non- motorized use year round.	7/14/2020 4:07 PM
389	Can you improve the first bridge on DuPont trail please? The one with the big waterfall.	7/14/2020 3:22 PM
390	Thunder Mt.	7/14/2020 3:02 PM
391	Improve the ones we have or had. There are documented trails to Mount Meek, informal trail to Ben Stewart, a trail from Dan Miller to Eagle Crest. The old trails between Eagle River and Davis Creek.	7/14/2020 2:53 PM
392	An easier graded mountain trail with wide switchbacks to more safely and comfortably hike up mountains	7/14/2020 2:13 PM
393	To Cropley Lake from the Eaglecrest base area	7/14/2020 1:40 PM
394	backside of douglas any douglas ridge mt troy salmon creek dam to blackerby ridge	7/14/2020 1:06 PM
395	somewhere in the valley	7/14/2020 12:59 PM
396	I would like to see more cabins along longer trails. Cabin rentals go really fast and they are hard to get.	7/14/2020 12:52 PM
397	I would like to see that trails are kept maintained and improved. For instance; DuPont Thane trail. This trail is horrible with roots and difficult to walk. This could be fixed and become a premier trail	7/14/2020 12:48 PM
398	What a fun question!!!! Maybe more trails out echo cove?	7/14/2020 11:39 AM
399	Maintaining our system is more important than expanding it. Wildlife considerations should limit expansions.	7/14/2020 11:31 AM
400	Berner's Bay, Davies Creek into Davies Basin/Davies Glacier, Mt Bullard	7/14/2020 10:40 AM
401	Christopher Trail is an important connection that could alleviate car traffic on Basin Road if it were resurrected. By improving the connection between Cope Park and Basin road, people could park at Cope Park and walk to Basin from there instead of driving. Even though Mount Roberts Trail does exist at the moment, it is in such disrepair that it won't be there long if maintenance and reconstruction is not done soon. This summer is an unusual opportunity with no tourists. Because Mount Roberts gets more than its share of tourists it is almost impossible to work on in a normal tourist season. It should be a high priority this year.	7/14/2020 9:44 AM
402	Lemon Creek glacier and Blackerby ridge access from Home Depot side	7/14/2020 8:45 AM
403	A bike trail/walking path between the valley and downtown through Lemon Creek. Right now, the Lemon Creek area is scary to ride through due to all the traffic. I am not sure what this would look like...maybe a paved path near the existing road. This would be nice for the folks living in Lemon Creek too.	7/14/2020 7:33 AM
404	More purpose-built backcountry ski trails including to thunder mtn bowl	7/13/2020 11:16 PM
405	Mount Ben Stewart	7/13/2020 9:29 PM
406	Fix up the ones you have before building another poorly designed and un-maintained trail.	7/13/2020 7:37 PM
407	We have enough trails. Let's maintain the ones we have.	7/13/2020 7:13 PM
408	North Douglas	7/13/2020 6:24 PM

Juneau Trails - User Survey

409	Maybe somewhere out the road? I love our trails!	7/13/2020 6:02 PM
410	I would like to see the completion of the Treadwell Ditch trail restoration/accessibility and perhaps an extension from North to South Douglas Island. I primarily use this trail for walking/dog walking, hiking, and mountain biking. I would also like to see Dredge Lakes trails improved for mountain biking. I appreciate the first effort to create "mountain biking" trails in the Dredge Lakes trail system, but these "homemade" trails have many issues and could really be improved with new trail construction efforts in this system of existing trails to provide the mountain biking community with better quality trails. I am more interested in improving this trail system (and Treadwell Ditch) for mountain biking than in a new/extended downhill mountain biking trail at Eaglecrest. Thank you!	7/13/2020 5:25 PM
411	Backside of Douglas	7/13/2020 5:04 PM
412	Hut to hut up Eaglecrest and beyond Improve Bonnie Brae	7/13/2020 4:58 PM
413	Mt Meek Down tot he end of the N.Douglas primitive road.	7/13/2020 4:49 PM
414	Douglas Ridge trail, Outer Point to Marmion Island.	7/13/2020 4:45 PM
415	Improved Ben Stewart trail	7/13/2020 4:28 PM
416	Douglas Ridge trail would be so cool!!! Jumbo to Eaglecrest with an access point from Dan Moller.	7/13/2020 4:15 PM
417	Echo cove	7/13/2020 3:54 PM
418	It would be great to see more of a network of trails. I would really like to see the Thunder Mountain Trail improved, as well as plank improvement on the John Muir Trail (there are split boards and nails sticking out of some of the planks. I love Juneau trails and appreciate all of the work put into them Thanks for everything you do!	7/13/2020 3:24 PM
419	I'm not sure. If it gets built, I'll use it.	7/13/2020 3:00 PM
420	Better maintained Lemon Creek trail all the way up to glacier and maintained trail connecting Home Depot side of Blackerby to Blackerby Ridge trail	7/13/2020 2:47 PM
421	Nugget valley or perhaps Mt Bullard	7/13/2020 1:32 PM
422	Loop Perseverance Trail. Treadwell completed and extended S Douglas	7/13/2020 11:16 AM
423	New trails in Montana Creek for skiing and mountain biking. This combined with connector trails to the MGRA ski trails and to Spaulding Meadows.	7/13/2020 10:07 AM
424	Christopher Trail would be a benefit to the downtown neighborhoods. If it was improved (even to the point of being handicapped accessible) and connected to the flume, which could in turn be connected to an already existing (but unmaintained) road above Basin Road, it would relieve excessive car traffic on the road. People could be encouraged to park at Cope Park and begin their walk into the basin from there. If all that is too ambitious, the improvement of Christopher Trail from Cope Park to Basin Road or the flume is most important. There has been little control of traffic on Basin Road and, for downtown residents, it is the only relatively flat walking area and so, important to folks with reduced mobility, parents with strollers, young kids learning to ride bikes, etc. Improving trails in each neighborhood will reduce the amount of driving to recreate in Juneau in general. We should discourage unnecessary driving, which has not been the case since unification.	7/13/2020 9:51 AM
425	Lemon Creek area and out the road	7/13/2020 9:35 AM
426	the Bonnie Brae connector needs significant improvement, I would love to have a traverse trail across the backside of Douglas with access to views	7/13/2020 8:51 AM
427	A great place for new trails would be in either thunder mountain or Montana creek. We need more fun mountain bike trails in the valley.	7/13/2020 1:14 AM
428	Pt Stephens	7/12/2020 10:19 PM
429	Shelter Island	7/12/2020 10:17 PM
430	I would like a clear trail from Ganite Basin up onto the Ridge to Mt Juneau	7/12/2020 8:49 PM
431	I would like to see routes for skiing increase in the Thunder Mountain/Heintz Ridge area, Mt.	7/12/2020 8:10 PM

Juneau Trails - User Survey

McGinnis and Grandchilds peak area, Yankee Basin-Echo Cove area (including Davies Cr!), and the North Side of Mt. Juneau (from Salmon Cr trail). I would also like the Herbert Glacier trail to be more flood-resistant and for a bridge to cross the Herbert river close to the glacier to provide access to the mountains to the South. Thanks for asking!

432	Back side of Douglas	7/12/2020 3:38 PM
433	Thunder Mtn to Mendenhall Visitor Ctr	7/12/2020 3:33 PM
434	ATV out the road perhaps	7/12/2020 2:39 PM
435	I'm more interested in maintenance of existing trails. Jumbo could use work etc	7/12/2020 1:18 PM
436	Heinzelman ridge	7/12/2020 1:17 PM
437	A new trail off the new West Douglas Road. Also please fix Point Bridget!	7/12/2020 12:51 PM
438	Improve DuPont, continue Treadwell historic trail preservation and ditch trail. More mountain bike trails that serve all skill levels.	7/12/2020 12:10 PM
439	Anywhere!	7/12/2020 11:21 AM
440	Footbridge crossing Gold Creek in Cope Park and connecting to the new Flume.	7/12/2020 10:03 AM
441	Eaglecrest. MTB trail top to bottom.	7/12/2020 9:10 AM
442	Connect Spaulding to Peterson.	7/12/2020 7:53 AM
443	Backside of Douglas	7/11/2020 11:49 PM
444	Amalga	7/11/2020 11:35 PM
445	Bonnie Brae access to Treadwell Ditch. The current trails are horrible.	7/11/2020 10:53 PM
446	Please..please..please... improve the Amalga Trail to Eagle Glacier	7/11/2020 9:53 PM
447	Going to the backside of Douglas Island	7/11/2020 9:05 PM
448	Dan Moller cabin to Point Hilda.	7/11/2020 8:58 PM
449	Complete the full treadwell ditch. EC to douglas	7/11/2020 8:54 PM
450	Finish improving the Treadwell ditch- specifically Bonnie brea area. It is such a fantastic trail but parts are hard to traverse (via run or bike- which are most likely uses for entire trail) due to conditions	7/11/2020 8:42 PM
451	Love all the trails already; maybe one connecting John Muir to Montana Creek?	7/11/2020 8:02 PM
452	More ridge trails	7/11/2020 8:02 PM
453	not sure	7/11/2020 7:58 PM
454	bessie creek	7/11/2020 7:51 PM
455	Brush out the old road/trail off of West Glacier Trail, (about 600-800 ft in on the right) that goes to the old shooting range or ammo dump (not sure) towards the base on Mt Mcinnis and loop it back to the West Glacier trail.	7/11/2020 7:47 PM
456	More mountain bike trails!	7/11/2020 7:06 PM
457	connection between auke lake trail and Montana creek trail, Under thunder connected to Fred Myer. An official Thunder Mt and Mt McGinnis trails, and Montana Cr trail maintained between there and windfall.	7/11/2020 5:58 PM
458	I'm most interested In Montana Creek Trail be re-built or moved due to washouts. It's a great trail and an important part of our history.	7/11/2020 5:40 PM
459	Somewhere out the road, good for camping.	7/11/2020 5:06 PM
460	Eaglecrest	7/11/2020 4:34 PM
461	in the valley, around thunder mountain & the glacier	7/11/2020 4:23 PM
462	Eaglecrest	7/11/2020 4:17 PM

Juneau Trails - User Survey

463	At the end of the road, going into Berners Bay.	7/11/2020 3:54 PM
464	South Douglas. The HIDDEN Treadwell Ditches. It is amazing how many ditches from the old mining era there are if you bushwhack. Nobody tells you where they are, there are no maintained trails that go to these. I have been to them with 20 other people at a time because there are a lot of us that love the old mining history. That is how Juneau became a city, because of the gold mines. It is why we are here. That entire mining area should be trails, at least along the old hidden ditches.	7/11/2020 3:51 PM
465	our trail system is so extensive I can't think of any place else	7/11/2020 3:26 PM
466	I'd like to see a JNU trail guide based on accessibility and physicality.	7/11/2020 3:04 PM
467	Fix Eagle Glacier Trail! It's such a cool location but horrible to get to on any kind of wet day.	7/11/2020 3:03 PM
468	Maintain and improve current trails thank you	7/11/2020 2:48 PM
469	From treadwell ditch down to Bonnie brae From top of fish creek trail From granite creek to mt Juneau Access to wetlands on nine mile creek road	7/11/2020 2:28 PM
470	Bike path through lemon creek	7/11/2020 2:28 PM
471	Happy as is!	7/11/2020 2:09 PM
472	?	7/11/2020 1:48 PM
473	No opinion	7/11/2020 1:38 PM
474	More MNT Bike Trails. Thanks	7/11/2020 12:10 PM
475	The Juneau trail system is outstanding. Maybe better develop the trail to Mt Troy and to Eaglecrest from Dan Moller.	7/11/2020 10:57 AM
476	Backside of dougas	7/11/2020 10:42 AM
477	More connectivity between trails so that it's easier to do loops.	7/11/2020 10:33 AM
478	My priority would be more alpine access tails. These are the types of trails I target and over the last 15 years traffic on these types of trails has increased dramatically. Its surprisingly busy on the standard Mount Juneau, blackerby, roberts trails from both residents and tourists. More alpine access will help spread out these crowds. I think you could probably get volunteers to help create and brush these trail. I think you could build them at a lower standard (and steeper) then the more recent trails that CBJ and trail mix have focused on. I realize this is not the norm for modern trail development in Juneau, but I would encourage you to look to places like New Zealand or Switzerland to think about the possibilities for more adventure-ish trails. New Zealand has a good model for alpine access trails; they brush trails and put them on the map but label them "routes", not trails, and encourage only expert users. Here is my wish list: -There is a flagged route/user developed route along the west most ridge that connects Grandchild Peaks to Herbert glacier trail (you have to ford Herbert River). Id like to see this brushed into a "Route", you could connect it to Windfall if you are worried about the river crossing. -There is a flagged route up Mount Bullard from Nugget Creek. This could be brushed. You can cross on the old dam if you are worried about the crossing. -There is a flagged route/user developed trail that provides access to the north ridge of Davies Creek basin, giving access to Mount Dean area. I would like to see this flagged route brushed into a trail. You could also connect this to the Davies Creek trail along the ridge with the new weather station (New loop trail). Davies creek trail itself could be improved to accommodate summer use (its pretty muddy so i use it mostly as a winter trail). -There is a lot of opportunity for trail development in the Thunder Mountain, Hentzelman, Steep Creek, Nugget Creek trail area. There are several user developed trails, including a very popular one from Thunder Mountain to Steep Creek (its a real trail, not a flagged route). Several other flagged and unflagged routes are often done from Hentzelman to Nugget/steep Creek area. Great opportunity for more loop trails. Id also like a trail all the way to upper nugget basin. I'd like to see more brushing of the Sheep Creek trail. Its a good alpine access trail that doesn't get used much because of too much cow parsnip and nettles. It would be really great to also maintain the Dupont / Point Bishop Trail, and coupled with the Sheep Creek trail users like me would certainly connect the two via Hawthorn and Rhine Peak. A little brushing at the ridge from DuPont to Rhine would make this an easy new loop trail! Id like to see the West Peak Trail get formal maintenance/recognition. I think its mostly user developed? Not a bad trail considering. Mount Meak Trail could be improved, its lightly used and in okay condition, but a little brushing would	7/11/2020 10:09 AM

Juneau Trails - User Survey

help. It gets hard to follow in some spots. There are a bunch of user developed cc-ski trails between John Muir, Windfall, UAS road/snow machine trail, Windfall and Peterson lakes. There is a lot of opportunity to enhance these ski trail. Users have made a nice trail from John Muir to Peterson lake. Users also connect Windfall lake and Peterson Lake through a little gap in the hill at about 58.466168, -134.740976. This one could be improved. There is a flagged routed from the end of Goldbelt's road at Echo to Sawmill Creek Falls. This could become a formal trail. I have done all these routes and have them on a map if you would ever like to discuss. Rob Cadmus 907-957-9818

479	Around the rock peninsula in front of Mendenhall Glacier, accessed from the West Glacier Trail.	7/11/2020 9:55 AM
480	A connection between Grandchild's and Herbert with a 3-wire bridge (or something like that) across Herbert Glacier would be fantastic. There are a lot of alpine options from Grandchild's, and many people already bushwhack the connection to Herbert. The river crossing can be difficult, but adding a minimalist bridge would open this up to more people. This is my top priority new trail because I think it adds the most new terrain. I'd also love to see a cabin somewhere on this route. Improvements to the Nugget Creek trail to take it up into Nugget Basin where I understand there use to be a climber cabin. An upper Davies Creek Trail (maybe with a connection over to Berners Bay). Brush the trail up Bullard. There are two existing routes up West Peak--brush those to connect them. It would be particularly awesome if that could also connect to the Point Bishop trail. It would also be great to connect the Powerline Ridge trail (from Sheep Creek) all the way out to Sunny Cove in the Taku Inlet. People do this without a trail, and lots of other people think about it but don't do it because there is no trail. With lots more packrafters in town, this would allow a fantastic loop out to the Taku with a paddle back to a newly improved Pt. Bishop trail and hike back to Thane. There are several options for coming down Heintzelman to East Glacier or Nugget and they are used a lot-it'd be great to see those brushed. A couple of small connections in the Windfall to Peterson area would create a 3-cabin loop option that might be very popular for tourists looking for multiple night trips--it's not hard to connect Windfall and Peterson as is, and Peterson and John Muir are also an easy connection. A bit of brushing and flagging would make that a large loop option that's accessible for a lot of user ability levels. Also think about a loop from the Yankee Basin trail down to the Eagle Glacier cabin and another one from Yankee Basin down to Cowee Creek. These added trails and trail connections would provide new access for locals, and would also be a benefit for promoting independent tourism. It's hard to plan an on-trail, multi-day hiking trip if you're not local. I've often had tourists ask me about loop trail options and I think that if we had some on the map, people would be more comfortable trying them out.	7/11/2020 9:55 AM
481	Hmmmmm Good question? Anything away from helicopters! That would probably have to be out the road: Echo Cove to Berners BaY	7/11/2020 9:39 AM
482	Connect the Douglas Pioneer Rd to Middle Point (beach access). Or connect the end of Glacier Hwy to the beach w a trail.	7/11/2020 9:35 AM
483	Not a clue	7/11/2020 9:25 AM
484	South Douglas past Sandy Beach, towards Lucky Me	7/11/2020 9:22 AM
485	Connect all of Treadwell ditch from S. Douglas to Eaglecrest	7/11/2020 9:09 AM
486	N/a	7/11/2020 8:54 AM
487	To Bernard bay	7/11/2020 8:35 AM
488	1) I would like to have a few more trails in the sun in the winter. I use the Airport Dike trail a lot in the winter in order to obtain sunshine. 2) I would also appreciate a few trails that are similar in grade as East Glacier or Dan Moller. It seems to me there are either flat or very steep trails in Juneau. Not many in between. 3) A new trail? Is there a possibility to find a 3 to 5 mile loop in the sun across from Fred Meyer near Temsco or on the hillside behind Fred Meyer? Or Perhaps a trail that departs the Treadwell and up to a peak or two.	7/11/2020 8:30 AM
489	More flat, easily accessible trails near developed areas for pet owners to empty their dogs and let them jump on other dog owners. Then make other, more ecologically-sensitive trails dog-free.	7/11/2020 8:23 AM
490	I'd love to see a few more long traverse trails, perhaps linking cabins on Douglas? Really excited to have Treadwell mountain bike able from Eaglecrest to Douglas!	7/11/2020 8:18 AM

Juneau Trails - User Survey

491	Just maintain the ones we have	7/11/2020 8:06 AM
492	Keep up the good work maintains trails! Not sure where I'd like to see more trails - add more trail to Xc lower loop.	7/11/2020 7:43 AM
493	Connector between horse trail at brotherhood too Auke lake trail away from traffic, close in four wheelers park, Spaulding connector to Montana creek. Cleanup existing trails.	7/11/2020 7:43 AM
494	It would be nice to have an alternative way to reach Perserverence/Roberts other than Basin Rd - repairing christopher trail beside gold creek - or alternative on the left side of gold creek - while we're at it - let's clean up gold creek from upper dam to park for white water boating (doesn't need much!). A water trail.	7/11/2020 7:35 AM
495	Not sure, I just need to make more time to enjoy what we have.	7/11/2020 6:53 AM
496	connect airport dike along the bar to switzer creek or lemon creek	7/11/2020 6:21 AM
497	From airport area to across the flats to Douglas fish creek area. But private sector already has a trail there. No need to stress government...	7/11/2020 6:16 AM
498	Repair the old ones. Don't build more.	7/11/2020 6:13 AM
499	south Douglas to the end of the island	7/11/2020 4:46 AM
500	no new trails needed. maintain what we already have.	7/11/2020 1:40 AM
501	Eaglecrest to Point Hilda/back side of Douglas (include a cabin!), tie the Blackerby Ridge trail into the Lemon Creek Trail to complete the loop (it's such a short distance that's missing although a well used trail above Twin Lakes would need to be improved)	7/11/2020 12:08 AM
502	I can't think of a place where there isn't already a trail. We have plenty. Some just need more maintenance. Like DuPont is very rooty and muddy. And more markers are needed in the upper meadows of Spaulding, to help mark the loop to John Muir Cabin.	7/10/2020 11:53 PM
503	Just maintain the ones we have...many are total overgrown by mid-July. Many State trails are in disrepair.	7/10/2020 11:34 PM
504	On Douglas, maybe backside? Or ridge route on Douglas.	7/10/2020 11:30 PM
505	Berners Bay area	7/10/2020 11:04 PM
506	Echo cove	7/10/2020 10:55 PM
507	North Douglas loop connecting eagle crest	7/10/2020 10:40 PM
508	Don't need a new trail, just more maintenance on existing	7/10/2020 10:39 PM
509	I'd like to see a trail that runs from the frisbee golf course out by Lena, up the hill to a viewpoint and then connecting to the john Muir cabin and making a year round connection to Peterson lake.	7/10/2020 10:23 PM
510	More mountain peak trails on Douglas!	7/10/2020 10:20 PM
511	More work on Bessie Creek	7/10/2020 10:19 PM
512	Bike trail through Lemon Creek or even bike connection trails that allow some to commute from Auke Bay to Downtown without having to ride with cars. More groomed cross country ski trails anywhere.	7/10/2020 10:12 PM
513	I would love a really long trail, like the Chilkoot, with a historical connection. Something that takes multiple days but is more exciting and takes you to harder to access places than Treadwell.	7/10/2020 10:09 PM
514	Out the road, fix Yankee basin to Eagle Glacier.	7/10/2020 10:01 PM
515	I would like to see a trail built around the entire airport trail. Continue the EVAR to Temsco or something of the like	7/10/2020 9:59 PM
516	Douglas to Jeep on. Spent 3mil on a "road" you can only walk on	7/10/2020 9:57 PM
517	Rebuild Bessie Creek Trail, and Eagle Glacier Trail (Amalga) And Yankee Basin.. They are dying...	7/10/2020 9:50 PM

Juneau Trails - User Survey

518	Can't think of any but could widen and improve current trails. The 9-mile creek rd wetlands access trail needs immediate attention.	7/10/2020 9:30 PM
519	Mt Jumbo to Dan Moller basin. Ridge at the back of Lawson Creek drainage.	7/10/2020 9:23 PM
520	The Christopher Trail from Cope Park connecting to a trail parallel to Basin Road. There is too much traffic and too many cars parked on Basin Road. When the cruise ships start coming the traffic is dangerous. I want the fence at the steel bridge closed year-round. It might lessen traffic. The dog walkers often do not clean up after their dogs, and dog waste is toxic to our main water supply. This needs to be addressed.	7/10/2020 7:22 PM
521	finish the Treadwell Ditch	7/10/2020 7:20 PM
522	peak in the valley	7/10/2020 7:05 PM
523	New Pioneer Rd (N Douglas) to the beach	7/10/2020 6:47 PM
524	Improvement of Thunder Mtn., Eagle Glacier and MT. Jumbo (Mt. Bradley) trails	7/10/2020 6:38 PM
525	Cross country ski trail across the road from the campground and repair of the undercutting of montana creek road past the bridge	7/10/2020 5:32 PM
526	Anywhere :)	7/10/2020 5:28 PM
527	Up and over Troy between Eaglecrest and Dan Moller. It is a route now, but some trail building down low on either side would help with erosion. Also, more of a distinct trail brushed out to Dupont/Bishop	7/10/2020 5:25 PM
528	Another trail to the Juneau Ice Field, it would allow greater access without having to take a helicopter to get there. Thanks for the survey. We've got a great trail system, it would be nice to see it get even better.	7/10/2020 5:21 PM
529	Maybe making a trail like Windfall/Herbert more of a loop trail instead of just the out and back. Or, taking a beaten-path trail like the Grandchilds and making it better?	7/10/2020 5:16 PM
530	Mt troy trail or an extension of dan moller	7/10/2020 4:41 PM
531	Rather than constructing a new trail, we should focus on improving existing trails. Some of the lesser used trails are in need of significant maintenance. Improving those trails would likely increase use at lower cost.	7/10/2020 4:28 PM
532	A trail around the entire Douglas island would be sweet, maybe more trails out the road	7/10/2020 4:26 PM
533	Connecting Treadwell to Eaglecrest	7/10/2020 4:25 PM
534	Treadwell Ditch Trail - Finish full-length passage and the connection/access trails. Middle Point - Connect to it from Outer Point. Eaglecrest - Trail connecting to Middle Point (and Outer Point above).	7/10/2020 4:22 PM
535	Out the road!	7/10/2020 4:19 PM
536	1. From Eaglecrest to the new North Douglas Pioneer Road 2. From the new North Douglas Pioneer Road to the Beach on the backside of the island	7/10/2020 4:14 PM
537	Besides the university campus	7/10/2020 3:53 PM
538	Backside of Douglas such as Eaglecrest to pt hilda and then north to rainforest trail. Or fix DuPont and bishop trail.	7/10/2020 3:23 PM
539	I want to try all of the trails that I have not been to yet prior to the construction of a new trail. However, an additional trail out the road, up a mountain, would be nice.	7/10/2020 2:58 PM
540	New trail from summit of Mt. Jumbo down through Dan Moller.; Back side of Douglas; from Gold Ridge down to Perseverance or over to Mt. Olds; from Mt. Roberts peak down to Sheep Creek.	7/10/2020 2:28 PM
541	Lemon Creek trails are much improved recently-- but if they were paved, it would be a much safer route for the many bikers, skateboarders, and roller skaters in the area. There are MANY kids learning to ride bikes, but have no place without cars to learn... and they aren't allowed to use the abandoned giant Walmart lot. There should also be a paved trail from downtown to lemon creek for bikers, again for families and safe commuting. We have this from Fred Meyer	7/10/2020 2:05 PM

Juneau Trails - User Survey

to the Glacier & now to Auke Rec. Again, this is about safety and access to ALL families, not simply those with cars and physical ability in hiking.

542	any trail that provides access to a mtn top	7/10/2020 1:15 PM
543	There's enough to work with right now.	7/10/2020 1:13 PM
544	I don't know	7/10/2020 12:41 PM
545	More treadwell ditch access points and maintenance, a maintained trail connecting pioneer road to the beach/powerline trail, a trail around Douglas island	7/10/2020 12:08 PM
546	I want one drivable road up a mountain that allows good views and recreation up top. Being able to just spend a few moments at the top of something like thunder mountain would be amazingly without the hike but would allow people to hike further or have new trails or camping opportunities	7/10/2020 12:05 PM
547	Trail that connects Point Bishop with Echo Cove.	7/10/2020 11:50 AM
548	I'd rather keep up current trails than build new ones.	7/10/2020 10:46 AM
549	Perfect the way it is	7/10/2020 10:07 AM
550	As much as I'd like to see a NEW trail built, there is so much work to do on the existing trail system, I think that is where the money should go. For example, the lengthy muddy stretches on the Thunder Mountain Trail (DOT side) really are nasty and discourage use to one of Juneau's best alpine hikes.	7/10/2020 9:02 AM
551	Windfall to Herbert glacier connection Ridge hike on Douglas DuPont to Taku ridge hike	7/10/2020 8:38 AM
552	West Glacier, Perseverance, Eaglecrest, Mount Roberts	7/10/2020 8:26 AM
553	Upgrade Nugget Creek trail with bridge across Goat Creek into upper basin	7/10/2020 8:23 AM
554	From Montana Creek up to Spaulding for nordic skiing, non motorized use ONLY.	7/10/2020 8:20 AM
555	I'm a supporter of the improvements in the Treadwell Ditch system.	7/10/2020 8:14 AM
556	Trails near Montana Creek associated with the proposed Nordic biathlon range. Trails could connect to nearby trails and form a network. I would also like to see more nordic ski trails in higher elevation areas such as Spaulding meadow and near Eaglecrest.	7/10/2020 7:57 AM
557	End of the road (past Echo Cove) to Berner's Bay. My second choice would a trail accessing the backside of Douglas.	7/10/2020 7:49 AM
558	Encircle Douglas Island	7/10/2020 6:35 AM
559	The Christopher trail through cope park offers quick access to nature without having to drive through the winding and steep downtown streets. It would be an easy one to improve and make safer. Confining snow mobiles and motorized vehicle use to certain areas is important for everyone's enjoyment (ie snowmobiles should not be at eaglecrest or the eaglecrest side of Troy mountain). More multi-purpose/mountain bike trails would also be a plus.	7/10/2020 5:42 AM
560	Not sure. Too many we can't use to say where to put a new one.	7/10/2020 2:10 AM
561	Would love to see a mountain bike trail network at eaglecrest. Juneau needs downhill mountain bike trails!	7/10/2020 1:48 AM
562	Eaglecrest mountain biking Blackerby snowmachine. Mendenhall ice field snowmachine Dan Moller mtb Thunder mountain mtb	7/9/2020 10:58 PM
563	A trail specific for mountain biking for a variety of skills	7/9/2020 10:41 PM
564	West douglas	7/9/2020 10:14 PM
565	More access points to Treadwell Ditch trail! More flat trails! Improved websites/information about trails. I gather most trail information from user reviews. It would be great to see an app for Juneau trails. Like AllTrails. And while we're at it can we build pedestrian infrastructure along north Douglas highway? Lights for kids waiting for the bus in the winter. Pedestrian/bike specific lanes with BARRIERS. Cars frequently travel 60+ down N Douglas with impunity; and frequently drift into designated bike lanes. Please built pedestrian/bike friendly city infrastructure! Please?	7/9/2020 9:51 PM

Juneau Trails - User Survey

566	N Douglas between boat launch and false outer point along water front (would b nice to not walk on the road side).	7/9/2020 9:02 PM
567	New Mt. Jumbo spur trail and Bonnie Brae spur	7/9/2020 8:51 PM
568	Out the end of the road, past Echo Cove.	7/9/2020 8:51 PM
569	Trail along the water at North Douglas from boat launch to false outer point pullout. Trail at the end of the of new pioneer road on the backside of Douglas Island. Hiking/biking trail at the end of the road past Echo Cove.	7/9/2020 8:10 PM
570	Why not a link from the shrine to the arboretum and Such a lovely area! Would love ongoing improvements to Point Bridget, John Muir, Wind Fall. Slippery boards are hazardous! Improvements to DuPont would be good.	7/9/2020 8:10 PM
571	more purpose-built bike trails, anywhere!	7/9/2020 8:02 PM
572	Circumnavigation of Douglas?	7/9/2020 7:48 PM
573	Lucky me or Meek mountain	7/9/2020 7:19 PM
574	I would like to see Dredge Lake open back up for horses - I spent years riding back in there. Would like to state statutory changes to allow horses at Eagle Beach area.	7/9/2020 7:10 PM
575	More purpose built Mountain bike trails around eagle crest and tread well ditch	7/9/2020 6:38 PM
576	Douglas Island loop trails connecting to cabins	7/9/2020 6:22 PM
577	Access to Spaulding Meadows from Montana Creek road. Ideally an SUV quality (pioneer) road to elevation for x-country skiers.	7/9/2020 6:20 PM
578	Davies creek	7/9/2020 6:20 PM
579	Gosh, I feel like I should have an answer but for such a small town we really have amazing trail options. Maybe a trail that explores some new terrain out the road?	7/9/2020 6:16 PM
580	South Douglas beyond treadwell historic trail	7/9/2020 6:06 PM
581	Maybe a connection from Auke Lake trail to Brotherhood Bridge trail (through woods) would be really cool if possible. Then able to skip that Egan road section. And/or from Eaglecrest to the new Goldbelt North Douglas road? I'm not really sure...	7/9/2020 5:42 PM
582	LOVE ALL THE TRAILS.... MORE NO MATTER WHERE IS GOOD!	7/9/2020 4:29 PM
583	Coastal trail from Auke rec to echo cove	7/9/2020 4:23 PM
584	Up the valley north of Mt Jumbo, from the Treadwell Ditch Trail	7/9/2020 3:52 PM
585	Fish Creek Road before Eaglecrest; spurs off Pioneer Road;	7/9/2020 3:12 PM
586	South Douglas, up one of the creeks south of old Treadwell.	7/9/2020 3:11 PM
587	Around Douglas Island; End of Road to Berner's Bay Cabin; Douglas Island Ridge	7/9/2020 2:47 PM
588	Connecting the new pioneer road out North Douglas to the shore of Stephens Passage	7/9/2020 2:42 PM
589	Juneau does not need a new trail, we have SO MANY trails. We need to invest in improving maintaining our primary system. There are the heavy use, medium use and light use trails within the primary network. Those trails should be improved and maintained based on usage and financial feasibility.	7/9/2020 1:57 PM
590	Complete the EVC to scout camp. Complete the entire treadwell ditch. No new trails until the old ones maintained or finished.	7/9/2020 1:52 PM
591	I would like to see existing trails maintained better rather than new trails. We already have many trails so they are not crowded. Dan Moller needs repairs to the boards as does Peterson Lake.	7/9/2020 1:33 PM
592	Finish TREADWELL ditch trail to multi purpose level of biking, XC country skiing and hiking from start to finish. Use heavy equipment to speed up the process. I've lived here 40 years and at this pace I will have to live another 40 to see it completed	7/9/2020 1:14 PM

Juneau Trails - User Survey

593	none	7/9/2020 12:34 PM
594	To the back side of Douglas or maybe more in the valley somewhere. Or to more beach areas to spread the people out.	7/9/2020 12:33 PM
595	Gastineau meadows, under thunder to fred meyer, hilda gap to pioneer rd. better access to lemon creek valley. mtb trail extension along salmon creek rd. sheep creek mtb trail	7/9/2020 12:15 PM
596	North terminus of Glacier Highway to the beach and beyond.	7/9/2020 11:44 AM
597	Mendenhall wetlands from Sunny Drive access points. This area already gets fairly heavy use. Not having trail(s) causes habitat damage.	7/9/2020 11:41 AM
598	Connecting trail around Pt Bishop to Camping Cove Connecting trail from Spaulding towards Windfall Lake Connecting trail Herbert Eagle	7/9/2020 11:35 AM
599	Back side of Douglas to Middle Point (not pioneer road...)	7/9/2020 11:26 AM
600	North Douglas	7/9/2020 11:18 AM
601	One going up the mountain behind mountainside estates	7/9/2020 11:14 AM
602	thinking.....	7/9/2020 11:06 AM
603	I would like to see existing trails improved before new trails are constructed. For example, Mt Jumbo trail is in dire need of improvements and re-routing to make it sustainable. The Mt Roberts Trails section between Basin Rd and the tram needs tread improvements and the blocking off of paths people use to short cut switchbacks. Work is also needed above the tram. Dan Moller trail needs board replacements. Trails with board walks that traverse muskeg areas should be off limits to dogs. Dogs tear up the vegetation alongside the boardwalks leaving muddy stretches where plants can't grow. These are just a few examples of trails that need immediate attention.	7/9/2020 10:49 AM
604	Mt Ben Stewart Improve Blackerby Ridge Trail Improve Mt Jumbo Trail West Peak	7/9/2020 10:41 AM
605	Back side of Douglas	7/9/2020 10:32 AM
606	A trail that connects out the road with Berner's Bay	7/9/2020 10:30 AM
607	We have plenty of trails which need to be maintained before we build new trails.	7/9/2020 10:21 AM
608	Icy Gulch trail off of Perservance. Trails off of Windfall Lake - Montana Creek	7/9/2020 9:59 AM
609	It would be amazing to have the Ditch connect to Pioneer Rd and go around the backside and connect up with Lucky Me that connects up with Treadwell and up Jumbo to the Ditch again so you could literally hike around all of Douglas. Pioneer Rd is nice and all, but man that gravel sucks for walking/running on.	7/9/2020 9:57 AM
610	Eaglecrest to Douglas pioneer Road. Montana creek to Grandchild ridge access & windfall lake. More XC ski trails. Trail around Douglas island. Hard surface and bridges on all of treadwell ditch. Trail loop system on both sides of gold creek in last chance basin. Better trail from cope park to gold creek flume.	7/9/2020 9:51 AM
611	It doesn't necessarily matter where but I would like to see more trails with features for mountain biking please!	7/9/2020 9:50 AM
612	No new trails per se, but it'd would be wonderful to connect trails. Start with connecting the airport dike with brotherhood bridge trail!	7/9/2020 9:48 AM
613	Trail around Douglas Island	7/9/2020 9:35 AM
614	up the lemon creek trail, there are a number of trails where you can walk from lemon creek to DZ middle school but it would be cool if there was a clear trail to the top of that mountain.	7/9/2020 9:35 AM
615	More inland high mountain trails out the road- e.g. Davies/Cowee creek watersheds that bring you up to the alpine	7/9/2020 9:28 AM
616	4 wheeling trail out the road, up a mountain, anything I can take a Jeep on.	7/9/2020 9:23 AM
617	Eaglecrest	7/9/2020 9:20 AM
618	Some how connect the Windfall trail to the other side of Herbert Glacier.	7/9/2020 9:06 AM

Juneau Trails - User Survey

619	John Muir cabin to Montana Creek	7/9/2020 9:04 AM
620	Perseverance	7/9/2020 9:03 AM
621	No opinion	7/9/2020 8:58 AM
622	First, ensure all current trails are in terrific condition with maintained restrooms and trashcans at trailheads.	7/9/2020 8:52 AM
623	Please repair the Spaulding Meadow trail first and then connect it to the John Muir Cabin to create a loop	7/9/2020 8:51 AM
624	Anywhere	7/9/2020 8:48 AM
625	I would like to see the existing trail systems maintained regardless if they are CBJ, Fed or state. Why continue to build more if we cannot take care of what we already have. If any new trail build one or two for just commercial use and use head fees to build and maintain. The high amount of commercial use on existing system diminishes the condition and enjoyment for locals	7/9/2020 8:45 AM
626	Mountainside to Wire St. with trail from Blackerby St.	7/9/2020 8:39 AM
627	Connect the Mendenhall River trail Starting as the Brotherhood bridge to the Montana Creek Trail.	7/9/2020 8:20 AM
628	anywhere people and dogs can be unrestricted...let the people who use the trails set good examples and talk with those who do not - that is how it always used to be and it worked better than trails with restrictions	7/9/2020 8:01 AM
629	I don't want more, as we have many and I like not having all the areas be easily accessible to all.	7/9/2020 7:22 AM
630	I would rather have existing trails restored/improved, like DuPont-Bishop, or Hawthorne.	7/9/2020 7:07 AM
631	nowhere	7/9/2020 6:58 AM
632	Out the road farther	7/9/2020 6:52 AM
633	Improve mt. Jumbo trail with switchbacks (and blackerby); improve bonnie brae ditch access for mountain biking	7/9/2020 6:09 AM
634	Lemond creek	7/9/2020 6:02 AM
635	Eaglecrest mountain bike trails	7/9/2020 5:11 AM
636	First finish Treadwell Ditch trail. I've always wished there were a trail from Sheep Creek up the arm of Mount Roberts to the coll below (west of) Roberts Peak -- there is at least one cliffy area 2/3 of the way up but perhaps there is a route possible. I have heard hunters used to go there. Always wanted to check it out, anyway.	7/9/2020 5:01 AM
637	Pump track at Cope Park	7/9/2020 4:54 AM
638	Backside of North Douglas	7/9/2020 2:11 AM
639	From Eaglecrest to backside of Douglas!	7/9/2020 1:35 AM
640	Wow!!! So many places! However, I think time, money, efforts might be better spent on maintaining current trails. There is a LOT of use by mountain bikers that is degrading our trails much more quickly that they were in the past when mt biking was not such a hot sport in Juneau. While all users should enjoy the trails, it is difficult to see the devastating, muddy-pool making, widening and deepening (not in a good way) degradation that so many more bikers and, in some places, tourists, are having on our trails. Our existing trials are awesome but are perhaps being over used in our wet climate and need constant maintainence. Bikes are showing up on trails they never did a few years ago (like Granite Basin trail). Please use funds and labor towards keeping our existing trails in good condition. Great job on Treadwell!!! Particularly needing work are some trails in the valley, Dredge connections through to glacier, West Glacier trail, Spaulding, Under Thunder/Powerline, Mt Creek. And a big THANK YOU for prioritizing trails! SO AWESOME!!!!	7/9/2020 12:34 AM
641	Really not sure. I feel that I have lots of choices for most of my outings and the time and energy I have available. I would like to see an increase of accessibility for those with mobility	7/9/2020 12:26 AM

Juneau Trails - User Survey

	issues.	
642	NA	7/8/2020 11:48 PM
643	West side of Douglas Island	7/8/2020 11:20 PM
644	Mt meek	7/8/2020 11:16 PM
645	A cross country ski trail that links the Mendenhall Campground with Montana Creek	7/8/2020 10:42 PM
646	Anywhere	7/8/2020 10:40 PM
647	Not sure	7/8/2020 10:30 PM
648	Ridge from Troy to Jumbo	7/8/2020 10:21 PM
649	Rather than building new trails, I'd like to see the existing trails maintained and improved.	7/8/2020 10:08 PM
650	Davies creek	7/8/2020 10:03 PM
651	Eaglecrest area	7/8/2020 10:00 PM
652	To the eagle glacier cabin	7/8/2020 9:57 PM
653	We already have so many great trails. Rather than build new trails, I would love to see some of the more difficult / remote or less well-marked / maintained trails improved, so that they are easier to follow for those new to the trail.	7/8/2020 9:53 PM
654	Lemon Creek	7/8/2020 9:53 PM
655	Bridge from Mendenhall Campground to Dredge Lakes	7/8/2020 9:50 PM
656	New trail to be built that would be beautiful and accessible to the back side of Douglas island.	7/8/2020 9:49 PM
657	Better trail coming off the South end of Mt. Ben Stewart to drop into Cropley Lake. Mt. Meet trail and a good transition over to North end Mt. Ben Stewart. Cleaning up Dan Moller Ski area (Tripod) trail down to connect to Dan Moller Cabin Trail. Going out the Blackerby Ridge at Cairn Mt. is bad, last time I went around right and climbed back up to the ridge then progressed to get to Camp 17. I will have to think about a new trail being constructed.	7/8/2020 9:47 PM
658	Finish under thunder to McNugget and build a trail to town that is off the road.	7/8/2020 9:32 PM
659	Mt jumbo needs help, that trail is so eroded. I wish there were guard rails for crossing waterfalls on Mt Juneau.	7/8/2020 9:23 PM
660	I would like to see some of the existing trails hardened so they could be groomed for winter use by walkers, skiers, snowshoes, and for people who have physical disabilities.	7/8/2020 9:23 PM
661	1) John Muir Cabin to Peterson Lake Cabin 2) Dan Moller Cabin to Hilda Dam Cabin 3) Auke Lake Trail to Mendenhall River School completing the mendenhall Valley loop	7/8/2020 9:20 PM
662	A trail around Douglas Island with shelters & cabins.	7/8/2020 9:13 PM
663	Out the road near echo cove, and mtb trails on eagle crest	7/8/2020 9:11 PM
664	Point hilda	7/8/2020 8:39 PM
665	Backside of Douglas, or above lucky me on south Douglas	7/8/2020 8:34 PM
666	Auke bay harbor	7/8/2020 8:34 PM
667	Mountain bike trails at eaglecrest and goat hill.	7/8/2020 8:32 PM
668	From Montana Creek bridge on Back Loop, upstream. Trail was there years ago, then flooded out and never repaired	7/8/2020 8:29 PM
669	Don't know	7/8/2020 8:28 PM
670	Eaglecrest- access for atv/snowmobile. We have far to many hiking trails in this town.	7/8/2020 8:21 PM
671	From Lena ball fields/ disc golf course area up to the ridge top	7/8/2020 8:20 PM
672	Out to Berners bay cabin!, better trail for yankee basin, circumnavigate Douglas island, Juneau to Skagway?	7/8/2020 8:12 PM

Juneau Trails - User Survey

673	We have enuf trails. Use the funds for trail maintenance.	7/8/2020 8:10 PM
674	Trail to West Peak, better trail to Ben Stewart, Davies Creek	7/8/2020 8:06 PM
675	More bike downhill spurs along basin rd	7/8/2020 7:50 PM
676	Resurface lower Dan Moeller trail and replace planks with other wider gravel trail.	7/8/2020 7:43 PM
677	None--please reconstruct the ones we already have. Peterson Lake, Eagle Glacier and Mt Jumbo are an embarrassing mess.	7/8/2020 7:43 PM
678	Maybe more at Eaglecrest, as well as like ones that are on a lake or water front!	7/8/2020 7:41 PM
679	South Douglas	7/8/2020 7:37 PM
680	DuPont improved	7/8/2020 7:14 PM
681	backside of Douglas Island	7/8/2020 7:14 PM
682	Mtb trail/s anywhere, that resist rain, drain well and accommodate/entertain riders of all skill levels..	7/8/2020 7:06 PM
683	Extend west Douglas pioneer road	7/8/2020 7:01 PM
684	Perhaps Eaglecrest to Point Hilda.	7/8/2020 6:59 PM
685	Loop for skiing from MT Ck	7/8/2020 6:58 PM
686	We are fine with what we got	7/8/2020 6:43 PM
687	I am thrilled with the trail choices in Juneau. We are so lucky to have well-maintained trails in such beautiful places. Trail Mix does a fantastic job of maintaining and improving our amazing trails. We appreciate them!	7/8/2020 6:35 PM
688	We need more coastal paths, along the beach, shoreline. For a coastal community, we dont seem to offer enough water front access trails. Also, connector path on Back Loop all the way to Ferry Terminal would be nice.	7/8/2020 6:28 PM
689	North Douglas to back side	7/8/2020 6:28 PM
690	Along Mendenhall River, from Back Loop to Mendenhall Lake. From Skaters Cabin to the Visitors Center, along the lake	7/8/2020 6:21 PM
691	From Echo Cove to Berners Bay.	7/8/2020 6:13 PM
692	sawmill creek	7/8/2020 6:12 PM
693	Sidewalk/trail along back loop rd beyond MRCS that connects to the new sidewalk that leads to the Auke Bay Roundabout.	7/8/2020 5:50 PM
694	Off North Douglas, opposite school bus turn-around.	7/8/2020 5:28 PM
695	Eagle Crest	7/8/2020 5:27 PM
696	Eaglecrest to the back side of Douglas Island connecting with other trails on Douglas	7/8/2020 5:23 PM
697	McGinnis loop trail (extend recently established mountain bike trail to top of south ridge of McGinnis to make a complete loop / traverse for summer use.	7/8/2020 5:17 PM
698	Douglas island ridgeline trail - Eaglecrest to Pioneer road to north.	7/8/2020 5:12 PM
699	Thunder to East Glacier	7/8/2020 5:10 PM
700	I think we have more than plenty right now, and just keep them up to date and clean will be great.	7/8/2020 4:58 PM
701	Great question! How about from the top of Eaglecrest's Pitman's ridge down to the back side of Douglas, connecting with the new Pioneer Road? How about a trail going up the left side of Mt. McGinnis (instead of the right side) as you're looking at it from Thunder Mountain?	7/8/2020 4:55 PM
702	Grandchild peaks	7/8/2020 4:54 PM
703	North Douglas and Eaglecrest	7/8/2020 4:52 PM

Juneau Trails - User Survey

704	Trails off the new Douglas access road that leads down to the beach or creek mouths, etc.	7/8/2020 4:34 PM
705	Juneau already has a great trail system. I believe improvements and upkeep are more important than more trails.	7/8/2020 4:33 PM
706	More mountain bike trails at Eaglecrest (and anywhere else we can build mountain bike trails-- there aren't enough).	7/8/2020 4:32 PM
707	Along the beach by Thane Road, south of downtown Juneau. Walkers, runners, and bikers currently share the dangerous road with traffic, and many people want to access the beach at various points along Thane Road to fish but have difficulty due to lack of parking. A trail along the beach would improve safety and access for all, as well as providing a sunny flat trail (which are very lacking in town).	7/8/2020 4:30 PM
708	To the top of Troy from Eaglecrest.	7/8/2020 4:29 PM
709	I'd like to see a trail on the backside of Douglas	7/8/2020 4:28 PM
710	Maintain existing trails instead	7/8/2020 4:25 PM
711	nowhere - keep maintaining existing	7/8/2020 4:23 PM
712	Trail extending south of the treadwell mine historic trail to the end of Douglas island	7/8/2020 4:17 PM
713	Douglas, from town down to the bridge.	7/8/2020 4:16 PM
714	to Berners Bay. backside of Douglas	7/8/2020 4:10 PM
715	More mountain bike trails at Eagle Crest, continued improvements for biking along Treadwell Ditch (including more bikeable access points). Updates and improved maintenance of longer trails like Montana Creek and Pt. Bishop (many rough, muddy, overgrown, eroding sections along these trails, existing boardwalks and bridges are rotting and/or extremely hazardous when wet due to being very slippery and not level)	7/8/2020 3:59 PM
716	Lemon creek, Bessie Creek to Cowee Creek crossover, John Muir to Peterson Lake, Montana Creek to Windfall,	7/8/2020 3:56 PM
717	Bike path from kmart to pioneer home to make trip from downtown to valley shorter	7/8/2020 3:56 PM
718	Honestly Juneau has got plenty of trails	7/8/2020 3:53 PM
719	Anywhere!	7/8/2020 3:53 PM
720	more alpine	7/8/2020 3:50 PM
721	Mountainside of North Douglas or an tension of the trail where Alaska Canopy Adventures zipline base used to be.	7/8/2020 3:46 PM
722	Lemon creek snowmobile access. Extend Spalding Meadows to Windfall lake...	7/8/2020 3:40 PM
723	Would like Bonnie Bray access improved.	7/8/2020 3:38 PM
724	I would like to see a mountain bike skills park at Cope Park be developed. I would like to see the Flume trail finished. I would like to see more mountain bike -friendly trails. I would like to see improvements on the trail that connects Windfall to Montana Creek.	7/8/2020 3:33 PM
725	I would like to see kid friend exploration trails. things for young kids to find. Like hidden fairy doors, but something more culturally relevant to southeast. painted rocks are fun. Also wider planks for bob type strollers so parents aren't limited to the the handful of dog filled flat trails. Owner ignorance saying my dog loves kids, but as a parent, my kid does not like dogs is arrogant. A dog approaching a toddler is like a bear approaching an adult. It's scary to them. If you do consider adding facilities, think about options for young kids (stall doors, lower toilet, toilets that you can sit on or fountains ADA or kid height)	7/8/2020 3:30 PM
726	I'd like to ridge trails connecting the Mountians and/or a more established trail network along the ridge from the top of Jumbo on Douglas	7/8/2020 3:30 PM
727	No opinion on this question.	7/8/2020 3:29 PM
728	A trail from the end of the highway to Sawmill creek would open up Berner's Bay to people who don't have a boat.	7/8/2020 3:29 PM

Juneau Trails - User Survey

729	Improve Montana creek trail to Windfall lake. A trail that goes around Douglas Island.	7/8/2020 3:25 PM
730	Auke bay	7/8/2020 3:24 PM
731	not sure	7/8/2020 3:21 PM
732	Upper elevations that emanate from top of eaglecrest for summer use	7/8/2020 3:15 PM
733	I would like to see continued upgrades to the current trail system.	7/8/2020 3:01 PM
734	North Douglas flash out to pooint margaret, and end of the road to berners bay	7/8/2020 3:01 PM
735	So many good trails now. Improve the ones we have. Connect them to each other when feasible. Improve for more accessibility.	7/8/2020 2:56 PM
736	Grandchild's, possibly connecting to Montana creek or Herbert.	7/8/2020 2:52 PM
737	Nowhere! We have enough leave some spaces wild and maintain what we have.	7/8/2020 2:42 PM
738	Wow, maybe the end of the road on out to Berners Bay	7/8/2020 2:25 PM
739	Improvement of the South and North Bonnie Brae trails connecting to Treadwell Ditch Trail.	7/8/2020 2:21 PM
740	Heintzleman's Ridge	7/8/2020 2:21 PM
741	Access to South Douglas Point Bishop needs a total rebuild	7/8/2020 2:16 PM
742	To McDonough peak	7/8/2020 2:13 PM
743	Cowee Creek upstream of glacier highway. Maybe something following the rest of the horse trams off peterson creek trail and herbert glacier trails?	7/8/2020 2:00 PM
744	Mount Roberts access from downtown to spread out the basin road traffic.	7/8/2020 1:58 PM
745	More cross country and biathlon trails in Montana Creek area.	7/8/2020 1:43 PM
746	Nowhere	7/8/2020 1:42 PM
747	I would prefer that existing trails be maintained.	7/8/2020 1:20 PM
748	somewhere out near end of Thane road	7/8/2020 1:20 PM
749	N Douglas area	7/8/2020 1:17 PM
750	Under Thunder to bike trail at Egan Drive	7/8/2020 1:17 PM
751	At the top of Hooter Lane, to access the mountaintop OR to loop over to Lemon Creek valley.	7/8/2020 1:17 PM
752	Backside of Douglas, or Douglas backcountry	7/8/2020 1:04 PM
753	Please fix DuPont trail. It's impassable.	7/8/2020 12:49 PM
754	I love what you are doing on the Treadwell so very much. Would like to see reconstruction/maintenance of the Mt. Roberts and Perseverance Trail before new trail construction.	7/8/2020 12:49 PM
755	Anywhere would be awesome	7/8/2020 12:49 PM
756	I think Juneau has incredible trails, and I don't necessarily think more is better. There are places that people go or will frequent more and those are places that a built trail will serve the area better than an eroded trail that trail users make themselves. A place that comes to mind is the back side of Douglas island. Now that this area is more accessible with the road extension, having a maintained trail beyond the road might be a good idea.	7/8/2020 12:48 PM
757	West peak / hawthorne	7/8/2020 12:48 PM
758	Put some effort into the existant trails- Yankee is a great example and would even be a great cabin if put in the right spot.	7/8/2020 12:47 PM
759	Montana Creek to windfall lake	7/8/2020 12:46 PM
760	Yes. Juneau has an amazing trail network. Lets lean into that and make it even better!! World class hiking should be what we are known for.	7/8/2020 12:41 PM

Juneau Trails - User Survey

761	Sawmill creek to Berners Bay	7/8/2020 12:41 PM
762	Around Douglas Island	7/8/2020 12:39 PM
763	A Treadwell extension	7/8/2020 12:35 PM
764	Around Douglas Island	7/8/2020 12:33 PM
765	Mountain Bike Trails on Douglas and/or downtown. Crow Hill Water Tower has potential	7/8/2020 12:33 PM
766	Trails to go to the backside of Douglas	7/8/2020 12:32 PM
767	More MTB trails please!!	7/8/2020 12:26 PM
768	Wow, although having a new trail sounds great, it seems like we should focus on improving the condition of our existing trails. Once they are in tip top and manageable shape, then branch out. If that is already in the works, I do like the idea of connecting remote cabins. So a person could rent two or three different cabins and hike to each (like connected huts in colorado). and perhaps the connected cabins end in a loop (right back at your car) totally not necessary but would be a nice feature. Maybe this could occur on Douglas Island. Build a few remote cabins south of eaglecrest. No more than 4-6 or so miles apart. I know john muir and peterson lake cabins can be connected (I think?) maybe improving that trail as a staring place.	7/8/2020 12:24 PM
769	I would like to see more loop trails anywhere in Juneau.	7/8/2020 12:19 PM
770	Trail to back side of Douglas from the new spur road. Open up the Douglas spur road to vehicles with a trail head at the end.	7/8/2020 12:18 PM
771	Pt Hilda	7/8/2020 12:15 PM
772	Blackerbe ridge for snow machines.	7/8/2020 12:13 PM
773	Unsure	7/8/2020 12:08 PM
774	auke bay.	7/8/2020 12:01 PM
775	improve existing trails	7/8/2020 11:58 AM
776	Atlin	7/8/2020 11:58 AM
777	North Douglas	7/8/2020 11:55 AM
778	Cross-Douglas or Douglas loop, around the island.	7/8/2020 11:47 AM
779	Bessie creek to Cowee or Yankee Basin to Cowee	7/8/2020 11:46 AM
780	Out the road	7/8/2020 11:24 AM
781	Douglas, to the backside!	7/8/2020 11:24 AM
782	A maintained trail going back to Davies Valley would be amazing. The current ATV trail is okay, but doesn't go back that far, and access is challenging with the braided creeks and beaver ponds.	7/8/2020 11:22 AM
783	McGuiniss access from the gun/archery range side.	7/8/2020 11:19 AM
784	From Dan moller cabin up over the ridge of mount troy at eaglecrest and then down to the normal eaglecrest road (last time I did this route there was just trail markers that were hard to see).	7/8/2020 11:12 AM
785	Davies Creek	7/8/2020 11:00 AM
786	Finish work on Treadwell. Auke Nu Trail, needs lots of work. Connecting Lemon Creek and the Valley	7/8/2020 10:55 AM
787	I'd like to see Mt. Jumbo trail improved, like Mt. Juneau's trail was.	7/8/2020 10:54 AM
788	Eaglecrest to Dan Moller via Mt Troy!	7/8/2020 10:52 AM
789	Not sure	7/8/2020 10:50 AM
790	Connection between Mt Roberts trail start and the mining museum along the south bank of Gold Creek.	7/8/2020 10:44 AM

Juneau Trails - User Survey

791	anywhere! Juneau has a great trail system--thank you!	7/8/2020 10:44 AM
792	Auke lake trail connection to Brotherhood Bridge trail	7/8/2020 10:41 AM
793	Anywhere you could put an extensive network of trails like a park to create unlimited 5-10k loops	7/8/2020 10:39 AM
794	Grandchilds to Herbert End of Road to Berners Bay Cabin Jumbo to end of South Douglas	7/8/2020 10:39 AM
795	Unsure	7/8/2020 10:33 AM
796	Out the road and follows the shoreline.	7/8/2020 10:33 AM
797	somewhere in the valley	7/8/2020 10:33 AM
798	Something similar to the Cross Trail system in Sitka, connecting more trail routes.	7/8/2020 10:27 AM
799	Eagle Crest. Build bike specific trails that can be accessed using the chair lifts.	7/8/2020 10:20 AM
800	All the way around the back side of Douglas.	7/8/2020 10:20 AM
801	South douglas	7/8/2020 10:17 AM
802	Expansion of Eaglecrest mountain bike trails.	7/8/2020 10:08 AM
803	Trail to Point Hilda and on back side of Douglass.	7/8/2020 10:06 AM
804	Herbert and Eagle River area to peaks nearby	7/8/2020 10:03 AM
805	Auke lake to Montana creek/brotherhood bridge Skaters cabin to dredge lakes/ME trail Extend under thunder to Fred Meyer Designated bike trails seperate from road along glacier hwy from fred Meyer to Vanderbilt hill	7/8/2020 10:02 AM
806	Echo Cove	7/8/2020 10:00 AM
807	More mountain bike trails at eaglecrest, in the slide path zone by PBR, off Treadwell ditch, and under thunder area. Also a ridge trail from eaglecrest to jumbo	7/8/2020 9:59 AM
808	Mountain bike circuit on the uphill side of Engineer's Cutoff Road.	7/8/2020 9:55 AM
809	North Douglas is getting very heavy trail use. Nine Mile Creek Wetlands needs improvements (now) and re finding/making opposite school bus turnaround to the waterfall	7/8/2020 9:48 AM
810	I'd prefer that money and effort go to maintaining and improving existing trail infrastructure. Eagle glacier trail would be a great candidate for trail improvements	7/8/2020 9:46 AM
811	Juneau trail coverage is amazing, but where I would go is: 1. I think it would be good to finish improvements on the entire Treadwell Ditch up to Eaglecrest. Much has been done in the last 10 years, but it would be good to complete. 2. I would like to see some trails open in the Sheep Creek/Thane Area. Specifically it would be nice to have a designated route up Mount Hawthorne from the back of Sheep Creek Valley or have the Dupont Trail be improved. 3. Possibly create some trails from Fish Creek Rd up to mountains on the backside of Douglas to the north of Eaglecrest. Thinking specifically of Mount Meek. 4. Possibly use the new Pioneer Road in order to open up some trails on the backside of Douglas. 5. One trail I've avoided because of the difficulty parking and starting is Heintzleman Ridge. Perhaps the front end parking and first uphill section can be improved to ease access to the ridgeline.	7/8/2020 9:39 AM
812	Pioneer Rd to the back side of the island	7/8/2020 9:38 AM
813	A loop trail around the Mendenhall Valley, i.e. connect Under Thunder to Dredge Lakes - build a trail in the gap between Mendenhall River Elementary parking lot and Montana Creek/Auke Lake Trail. Also a loop trail along tidelands/hills around Fritz Cove-Engineers Cutoff and the Airport flats...maybe going all the way out the flats towards town. Also, look at Fairbanks-area signage for "rules of the road" for different trail users. I'm a MTB'er and runners/hikers around here aren't considerate to other bikers - and younger bikers vice versa.	7/8/2020 9:38 AM
814	An official trail head for under Thunder/powerline with parking and garbage cans. Also more core valley trails.	7/8/2020 9:37 AM
815	Make a ski/hiking trail from dan Moller to eaglecrest	7/8/2020 9:36 AM
816	At glacier, to valleys off treadwell, around Douglas Island	7/8/2020 9:34 AM

Juneau Trails - User Survey

817	I'd like to see continuation/more improvements made to the Treadwell ditch trail in the direction of Eaglecrest road.	7/8/2020 9:34 AM
818	A trail to see more of the Glory Hole in the Treadwell Mine	7/8/2020 9:33 AM
819	I'm not sure where it would be but it would be good to give ATV and snow machine riders more places to go. Perhaps building a loop for them to ride on. This would help get ATV riders away from walking trails like Montana Creek trail and snow machine riders off Dan Moller trail.	7/8/2020 9:29 AM
820	Arboretum to Amalga to tie in with Eagle Valley - Scout Beach	7/8/2020 9:25 AM
821	Clean up Blackerby Ridge Trail and provide better access/parking/signage	7/8/2020 9:24 AM
822	more xc ski trails/ connections in high snow areas	7/8/2020 9:22 AM
823	Out the road, Douglas (maybe a ridge line trail, Taku to Juneau through-hike)	7/8/2020 9:21 AM
824	I'd like to see the trail from the end of the flume to the gold creek bridge improved. That small trail would link upper highland drive area with town.	7/8/2020 9:20 AM
825	Somewhere North of Amalga harbor located on the main road and traveling inland.	7/8/2020 9:16 AM
826	Open areas or places that are not primarily deep in the woods— for those occasional sunny days! Alternatively, how about opening up a trail that could have beautiful views, like the Breadline trail. There are plenty of deep woods trails — it would be nice to have some other places where we can see a bit of the sky even if it's raining! One other idea might be a trail along the water, from Echo Cove to the new end of the road - or evening on the mountainside there, but opened up in places. That would be beautiful!	7/8/2020 9:15 AM
827	mountain biking/ nordic skiing trail system near West Glacier trail that's connected to existing Mendenhall Campground system. Also the lakeshore trail between the campground and visitor center as a part of this to expand skiing/cycling opportunities there.	7/8/2020 9:15 AM
828	New route up McGinnis, bypassing much of west glacier.	7/8/2020 9:13 AM
829	I have heard that Montana Creek to Windfall Lake is not in great shape. I would love to do it some day if it is usable. We also have been on the Pioneer Road a lot. I would like to see some hiking trails to West Douglas.	7/8/2020 9:11 AM
830	into some of the valleys out the road - perhaps a northern approach to grandchilds or in the valley near eagle beach	7/8/2020 9:10 AM
831	Rather than seeing new trails constructed, I would prefer to see existing trails more frequently maintained.	7/8/2020 9:10 AM
832	Loop trail, must be several miles long at minimum, Douglas Island	7/8/2020 9:10 AM
833	Honestly, any new trail would be very cool. I don't have a strong location preference.	7/8/2020 9:04 AM
834	Improvements to the Dupont trail.	7/8/2020 9:04 AM
835	Eaglecrest. So much access to awesome hiking and lots of options for mountain biking trails/loops	7/8/2020 9:02 AM
836	Is there a way to access the sunny side of Douglas in a drive to way other than up and over Eaglecrest?	7/8/2020 8:56 AM
837	Douglas Island, more mountain bike trails overall.	7/8/2020 8:56 AM
838	To some other planet with friendly people and lots of dogs.	7/8/2020 8:56 AM
839	Lawson Creek Drainage	7/8/2020 8:50 AM
840	trails to new cabins or beach camping areas	7/8/2020 8:49 AM
841	Nowhere - there are enough trails to use and maintain already	7/8/2020 8:47 AM
842	Salmon Creek Dam to Blackerby	7/8/2020 8:46 AM
843	More on Douglas and Thane	7/8/2020 8:41 AM
844	West Peak	7/8/2020 8:40 AM

Juneau Trails - User Survey

845	Near downtown	7/8/2020 8:39 AM
846	Connector from Brotherhood Bridge Trail to Auke Lake Trail	7/8/2020 8:38 AM
847	Everywhere. Loops are good to help spread out the people. It is nice to see trails of all skill and ability level. I like that there are more trails that are handy-capable.	7/8/2020 8:38 AM
848	I'd like to see the Montana creek to Windfall lake trail cleaned up of fallen trees and made more accessible by mountain bike	7/8/2020 8:31 AM
849	To top of Mt McGinnes or Thunder Mountain	7/8/2020 8:31 AM
850	walmart	7/8/2020 8:28 AM
851	I think we have enough to maintain now.	7/8/2020 8:28 AM
852	I would love more in the downtown/twin lakes/douglas area	7/8/2020 8:20 AM
853	I'd like to see a running loop system similar to the Tsalteshi Skyview trail system in Soldotna and similar systems in South Central Alaska.	7/8/2020 8:18 AM
854	out the road but no to far out. Some place along the water so we can fish and camp if we want.	7/8/2020 8:18 AM
855	a trail to Spaulding meadows starting between ferry terminal and Cohen drive, a connection between Yankee Basin trail to Bessie Creek Trail.	7/8/2020 8:17 AM
856	Maintain what we already have now.	7/8/2020 8:16 AM
857	Table Top Mountain	7/8/2020 8:16 AM
858	The Point Bishop/Dupont trail would make a fabulous bike trail if it were paved - and could provide economic benefit for the community through tourist use. Could make it a day/annual fee area. Also, there are a lot of trails that only locals know about, mostly by word of mouth - some of the ridge trails. Maybe we could get a map for just mountain ridge trails? Even if just online? Thanks for doing this survey!	7/8/2020 8:12 AM
859	I'd love to see the trail between montana creek and windfall be widened for biking! Not necessarily paved, but it would be sweet to have it go all the way through. Having Treadwell ditch improved and widened in spots would be cool too. Biking is a lot of fun!	7/8/2020 8:10 AM
860	Development of the Eaglecrest trails is SO important to me. Having a place where bikers can congregate to ride trails built for them would both create a more vibrant community and free up other Juneau trails of bikers that are very often complained about by other trail users. Maybe lift access in the future for summer tourism? Thanks so much!	7/8/2020 8:09 AM
861	Perimeter of Douglas Island.	7/8/2020 8:06 AM
862	Douglas ridge	7/8/2020 8:05 AM
863	Mendenhaven green belt trail	7/8/2020 8:03 AM
864	Just fix the existing trials. lots of work goes into (for example) the first 1.5 miles of Peterson trail and the rest of it is horrible. It would be nice to have a decent trial the whole length of the trial instead of a highway for a short length and then nothing.	7/8/2020 8:03 AM
865	A trail out past the zipline at sandy beach would be nice.	7/8/2020 7:59 AM
866	Need to create an ATV/dirt bike area/trail.	7/8/2020 7:54 AM
867	North Douglas	7/8/2020 7:54 AM
868	Back side of Douglas. Moller to Eaglecrest	7/8/2020 7:53 AM
869	West Douglas	7/8/2020 7:53 AM
870	When the city or state clean out roadway ditches, use the materials to expand trailhead parking, like at Auke Nu, which is often over crowded. Betsy Cr trail needs parking too.	7/8/2020 7:51 AM
871	would like to see a series of trails around Douglas Island...cabin to cabin type of thing...	7/8/2020 7:47 AM
872	Would rather see current trails worked on. For example, continue work on the Treadwell Ditch trail so that it is bikeable all the way through and fix the Bonnie Brae trail so you can access	7/8/2020 7:46 AM

Juneau Trails - User Survey

the Treadwell easily from that point. Also just went up to Spaulding Meadows last week and the trail was a muddy slog even after a week of sun.

873	Around Douglas Island	7/8/2020 7:42 AM
874	The big tree trail above mountainside could be improved and create a connection from twin lakes to salmon creek. The christopher trail (in cope park) could be re-routed and improved.	7/8/2020 7:39 AM
875	Prefer increased accessibility to current boardwalk trails by making them wider and less slippery.	7/8/2020 7:36 AM
876	Would like to see the "trail" around Douglas more maintained. At least out to Hilda Beach	7/8/2020 7:35 AM
877	I'm happy with what's available. Thank you!	7/8/2020 7:34 AM
878	South Douglas heading south	7/8/2020 7:33 AM
879	End of the road past Echo Cove, a trail that extends all the way to Antler Creek at the head of Berner's Bay.	7/8/2020 7:30 AM
880	Fred Meyer through lemon creek industrial perhaps through the wetland behind that area connecting to twin lakes trail/path. Could be an extension of twin lakes trail/path. Would open up area to hikers/walkeing and bike connection. remopving bikes form Glacier Hwy.	7/8/2020 7:27 AM
881	Mt. Juneau official loop to granite basin. Offical loop from Sheep to Roberts. Offical loop from John Muir to Peterson lake (Or is it windfall lake) In short longer continuous... So that you could do a 3-4 day backpack on a trial. It would be great to have cabins a long the way.	7/8/2020 7:27 AM
882	From the West Douglas Pioneer Rd to Pt Hilda and up to Eaglecrest	7/8/2020 7:26 AM
883	End of Pioneer Rd to Middle Point, Ditch Trail to backside of Douglas Island, Fish creek trail to Ditch. I'd also like to see some more trail maintenance up in the boggy area of Granite Creek Basin, clean up the downed trees on Thunder Mtn, improvements in the Yankee Basin/Eagle Glacier area, improvements to the end of the Herbert Glacier trail, and a better connector trail from Treadwell to Lucky Me/Marmion Island.	7/8/2020 7:26 AM
884	Blackerby access. Reopen the flume.	7/8/2020 7:21 AM
885	Under Thunder connect to Egan bike trail (north side of Egan, between St. Pauls Church and Fred Meyers	7/8/2020 7:02 AM
886	I don't know	7/8/2020 7:00 AM
887	Backside of douglas	7/8/2020 7:00 AM
888	end of road and north. Connect Yankee Basin with Echo Cove, it's my understanding that they use to connect but heck, I haven't even made it to Yankee Basin yet.	7/8/2020 7:00 AM
889	Something that goes up along the top of Pederson Hill.	7/8/2020 6:56 AM
890	Extension of Nugget Creek Trail	7/8/2020 6:54 AM
891	Improve Mt Jumbo trail	7/8/2020 6:47 AM
892	Maintain and connect existing trails!	7/8/2020 6:33 AM
893	I would just like to see work done on some of the trails already established	7/8/2020 6:23 AM
894	none- improve what is here esp eagle glacier, bonnie brae access, yankee montanna-windfall and bessie that would be amazing esp if they were not paved over in herbert fashion. also please do not smooth and pave over windfall. minor improvements would go much further there- making it into herbert would ruin it.	7/8/2020 6:07 AM
895	Another mountain peak! We love the peak trails	7/8/2020 6:04 AM
896	Nowhere- please focus on maintenance. Especially on Treadwell Ditch - this trail has so much potential!	7/8/2020 5:53 AM
897	Davies creek/echo area or north douglas	7/8/2020 5:43 AM
898	would prefer upkeep of what we already have (e.g., Montana Creek to Windfall can be a great trail - though it needs some work)	7/8/2020 5:02 AM

Juneau Trails - User Survey

899	Alpine trail around Douglas Island.	7/8/2020 1:34 AM
900	More trails out Thaine, downtown, Douglas.	7/8/2020 1:27 AM
901	All the way around Douglas. More coastal trails.	7/8/2020 1:08 AM
902	Mount Troy and Douglas Island Ridgeline	7/8/2020 12:25 AM
903	Along backside of Douglas to Middle Point and one more access to Ditch trail between Blueberry Hill and Fish Creek for more options.	7/8/2020 12:21 AM
904	More trail heading to the backside of Douglas	7/8/2020 12:19 AM
905	Everywhere	7/8/2020 12:00 AM
906	Stop paving the woods.	7/7/2020 11:30 PM
907	Finished	7/7/2020 11:30 PM
908	The mtn just north of echo cove. Not the super high one, that level ridge.	7/7/2020 11:17 PM
909	No ideas	7/7/2020 11:14 PM
910	.	7/7/2020 11:08 PM
911	Back side of Douglas	7/7/2020 11:04 PM
912	I would rather get all the mountain routes dialed in. Easy to follow, less technical. More mountain trails out the road. There's some wild out there I wanna see! Dean? Either side of Herbert?	7/7/2020 11:02 PM
913	Access to ice fields via snow machine Davies creek	7/7/2020 10:53 PM
914	Across Douglas Island	7/7/2020 10:52 PM
915	Eagle crest bike park	7/7/2020 10:46 PM
916	Dedicated Douglas highway south and north bike path	7/7/2020 10:45 PM
917	Douglas	7/7/2020 10:44 PM
918	North Douglas connected to eagle rest area	7/7/2020 10:34 PM
919	No more	7/7/2020 10:29 PM
920	I think maintaining the trails we have is good - not sure where a few one would be.	7/7/2020 10:28 PM
921	Not sure, but I would like to say that I appreciate how many of our trails are not too built up with amenities, but built up just enough to where there are nice bridges to cross over creeks, & trails are well enough maintained. Please keep our trails feeling wild and not overly built up with amenities. Thanks for considering the responses to this valuable survey!	7/7/2020 10:27 PM
922	Circumnavigate Douglas Island; more bike trails separated from traffic such as Thane Road, N Douglas Highway and Old Glacier Highway from Vanderbilt Hill to Seven Mile; repair bike trails made unusable by tree roots; add a seperate trail for bikes along Twin Lakes (walkers make the current trail unsafe for bikers).	7/7/2020 10:22 PM
923	Hut to hut on Douglas island	7/7/2020 10:20 PM
924	Douglas Island ridge from Eaglecrest to Jumbo, then extended.	7/7/2020 10:16 PM
925	Behind the current disk golf course at the Lena ball field	7/7/2020 10:16 PM
926	Goat Hill	7/7/2020 10:16 PM
927	Off East Glacier, across Nugget Creek, up Mt. Bullard	7/7/2020 10:10 PM
928	Eaglecrest to Dan moeller snowmobile andx-country multiple use... and a cabin in Spaulding meadows	7/7/2020 10:10 PM
929	Can't think of anywhere.	7/7/2020 10:09 PM
930	Meek Mountain, Bullard	7/7/2020 10:08 PM

Juneau Trails - User Survey

931	Point Stephens - there is plenty of parking already there.	7/7/2020 10:04 PM
932	Pretty happy with what we have	7/7/2020 9:57 PM
933	dont really know. Keep maintaining what we have. I love the trail system but worry about the erosion that they can cause with too much foot traffic. I also worry about the impact of this foot traffic on the local wildlife - west glacier trail (while i love going out there!) is perilously close to nesting terns - which i have heard have not done well these past couple years. I want to maintain the trails we already have, not build new ones.	7/7/2020 9:53 PM
934	Lemmon creek area	7/7/2020 9:53 PM
935	Anywhere that atvs could be ridden summer or winter in an area that could actually be used to ride them, an area that includes off road access	7/7/2020 9:53 PM
936	Eaglecrest Mountain Bike Trails	7/7/2020 9:45 PM
937	Focus on maintaining what we have. Like DuPont could use some love. Peterson has some improvements but becomes a mess.	7/7/2020 9:40 PM
938	More long distance loop trails, especially if they can connect a variety of public use cabins	7/7/2020 9:39 PM
939	To the cabin north of echo cove maybe even farther would be awesome.	7/7/2020 9:35 PM
940	Appreciate more trails with beach access. Some trails in Juneau could be more defined/better maintained/easier to find or follow.	7/7/2020 9:34 PM
941	It would be cool to see a snowmobile trail made out by Amalga from the Forest Service road to Spaulding meadows to allow earlier and later riding since it's seems to snow earlier out there	7/7/2020 9:34 PM
942	I've been up Mt. Bullard with the alpine club. I'd love to do that route every season but it needs a trail that established. It's such an amazing view. Also, the nugget trail sort of runs out at the end without much of a carrot at the end. Extending that trail or creating some sort of loop would be fantastic. I think West Peak could become a great trail if established. My number 1 vote would be Bullard though.	7/7/2020 9:34 PM
943	Mt stuart	7/7/2020 9:29 PM
944	Between the Herbert Glacier and the Eagle Glacier. A cross country ski trail behind the Methodist Camp	7/7/2020 9:28 PM
945	CNt think of any just upkeep/maintenance on existing trails.	7/7/2020 9:27 PM
946	Hiding valley and out the road	7/7/2020 9:24 PM
947	Atv friendly trails	7/7/2020 9:20 PM
948	Peterson Lake Trail. It's way too muddy and is in obvious need on improvement.	7/7/2020 9:15 PM
949	Improve Peterson to Montana Creek for mtn bike access, and connect to Spaulding meadows.	7/7/2020 9:14 PM
950	1. up Mt Meek, 2. up the mountain south of Mt Jumbo, 3. out Davies Creek to the head of the valley, 4. up Eagle Creek to Saddle and Anderson mountains, 5. down Hilda divide to Pt Hilda and around to Middle Point	7/7/2020 9:11 PM
951	Backside of Douglas	7/7/2020 9:11 PM
952	John Muir	7/7/2020 9:11 PM
953	New Mount Juneau trail or anywhere downtown.	7/7/2020 9:08 PM
954	None	7/7/2020 9:08 PM
955	A tail to Taku inlet from Thane or somewhere.	7/7/2020 9:08 PM
956	Expand on Eaglecrest ridges and Mount Bradley please!	7/7/2020 9:06 PM
957	But to hut trails	7/7/2020 9:03 PM
958	Any trail where motorized access is allowed	7/7/2020 8:59 PM
959	I would like to see improvements of the montana creek to windfall lake trail and blackerby ridge trail (it is gnarly). My favorite winter trail is cross country skiing on Montana Creek in the winter	7/7/2020 8:59 PM

Juneau Trails - User Survey

and want to see that preserved for skiing.

960	cope park to perseverance trail, salmon creek to lemon creek.	7/7/2020 8:58 PM
961	Backside of Douglas now that the trail that had been available is no longer an option (near power plant).	7/7/2020 8:57 PM
962	Don't need a new trail but just better maintenance on existing trails....eagle glacier has a great cabin but that trail needs some work.	7/7/2020 8:52 PM
963	Lena loop area	7/7/2020 8:51 PM
964	Hmmm . . . Connections, routes between/among existing trails. More hiking, skiing trails out past Echo. Jumbo/Gastineau Meadows also. Gorgeous, easy to access but tricky navigation for newcomers.	7/7/2020 8:44 PM
965	North Douglas and out the road	7/7/2020 8:43 PM
966	Alpine MTB Loops on Douglas linking in with Eaglecrest	7/7/2020 8:41 PM
967	End of the road	7/7/2020 8:39 PM
968	I am so excited for the EC-Treadwell connection to be completed. Would like to see the Lemon Creek and Chris's/Flume trails improved.	7/7/2020 8:36 PM
969	Anywhere! Lots of great options. I'm partial to the valley and Auke bay.	7/7/2020 8:30 PM
970	Eaglecrest, lemon creek	7/7/2020 8:23 PM
971	The Cope Park pump track, and progressive jump line for bikes.	7/7/2020 8:20 PM
972	I enjoy road biking, some roads have very small and dangerous shoulders. Brotherhood bridge trail has many bad frost heaves, it should be a top priority to get smoothed out.	7/7/2020 8:17 PM
973	Between Eaglecrest and dan Mollar!	7/7/2020 8:16 PM
974	Don't have an answer for the. Just dedicate some for foot traffic only. 🚶	7/7/2020 8:09 PM
975	Up the center of the mendenhall Peninsula, or auke Lake to brotherhood bridge connection,	7/7/2020 8:02 PM
976	Sawmill Creek Waterfall	7/7/2020 7:57 PM
977	Extension of the boardwalk trail to downtown	7/7/2020 7:57 PM
978	North Douglas	7/7/2020 7:55 PM
979	Backside of Douglas connecting Hilda to Sandy Beach; East Glacier trail extending to Suicide Basin	7/7/2020 7:50 PM
980	a waterfront walking and bike trail from downtown to Sheep Creek -- along the beach below Thane Road.	7/7/2020 7:48 PM
981	More mountain bike specific trails	7/7/2020 7:46 PM
982	If all existing trails were in recently maintained condition I'd be very happy. Other than that, might be nice to have some more trails at Eaglecrest.	7/7/2020 7:45 PM
983	We have plenty of trails	7/7/2020 7:44 PM
984	Not sure where, but more hiking trails that kids can do	7/7/2020 7:44 PM
985	Completion of Tredwell as a through trail, as well as connecting Windfall to Montana Creek.	7/7/2020 7:42 PM
986	Mountain bike specific trails in the perseverance basin or valley area, something like what has been done at kincaid park in anchorage.	7/7/2020 7:36 PM
987	Hmmm maybe at the very end of North Douglas?	7/7/2020 7:32 PM
988	I would love to see a connector from eagle crest road up saddle of mt troy and down eagle creek drainage. This would make an epic loop for hiking or mountain biking. More access to and from portions of treadwell ditch for bikers and hikers. Example, new Emmerson trail is fantastic. I would love to see montana creek overhauled to windfall lake. One of the best through hikes that is now neglected. I have thought a lot about cabin to cabin access. Making	7/7/2020 7:31 PM

Juneau Trails - User Survey

a new trail from john muir cabin to Peterson Lake cabin. I have thought about what could be an epic trail connector network. Montana creek to windfall to boy scout to horse tram, from there improving the bluff trail from amalga harbor to the Arboretum, cross the highway up peterson lake to john muir by new trail and down john muir. from there tie into the university trail system then to auke lake. Auke lake and the city/university land above could be tied into montana creek system over to dredge and under thunder potentially punching through to the fred meyer path. Most of my vision would be intended to be bike able by mountain bike. However much of this could be urban connectors as well.

989	Channel island water trail	7/7/2020 7:27 PM
990	Expansion of EagleCrest MTB trail system	7/7/2020 7:26 PM
991	Something that involves a mine... or more access to herbert	7/7/2020 7:23 PM
992	Anywhere	7/7/2020 7:22 PM
993	i'd like to see whatever money is allotted used to improve current trails.	7/7/2020 7:21 PM
994	new trails off pioneer road; new trails at end of road. may need to purchase easements to build.	7/7/2020 7:16 PM
995	Eaglecrest	7/7/2020 7:06 PM
996	Separate bike path from the Valley to downtown.	7/7/2020 7:04 PM
997	Eaglecrest	7/7/2020 6:35 PM
998	?	7/7/2020 6:31 PM
999	Eaglecrest mountain bike trail system.	7/7/2020 6:31 PM
1000	Not sure	7/7/2020 6:22 PM
1001	Don't build more trails until the current trails are all maintained.	7/7/2020 6:00 PM
1002	A circumnavigation of Douglas Island with connecting trails down from Eaglecrest, Mt Jumbo	7/7/2020 5:53 PM
1003	Nowhere. I'd love to see CBJ continue to refine existing trails.	7/7/2020 5:52 PM
1004	From Eaglecrest along the ridge through Mt Ben Stuart and down to the pioneer road with a Cabin along the ridge	7/7/2020 5:24 PM
1005	Eaglecrest - more variety of developed mountain bike and hiking trails.	7/7/2020 5:23 PM
1006	Wow there are so many trails in Juneau! The trail to Grandchild's peak is tough. How about a trail on Shelter Island from the cabin to the ridge.	7/7/2020 5:00 PM
1007	Auke Bay and beyond - ocean views - that could still be year round.	7/7/2020 5:00 PM
1008	1. Salmon Ck Dam to Blackerby Ridge connection (make a great loop) 2. Upper Montana Ck trail is overdue for a reroute/rebuild 3. Put in a bridge over Eagle River at falls and connect end of Eagle Glacier trail to Herbert Glacier trail, add bridge over the Herbert river near the glacier and connect to Windfall lake trail for a big Eagle-Windfall loop trail.	7/7/2020 4:59 PM
1009	Lena Point trail developed improved with Parking lot along NOAA. Also, bridge and trail that connect Eagle Beach State Park with Boy Scout trail.	7/7/2020 4:58 PM
1010	N/A	7/7/2020 4:58 PM
1011	Cropley lake	7/7/2020 4:50 PM
1012	I would like to see something for the 4 wheelers/snowmobilers to keep the inconsiderate ones from ruining trails like MT creek It would be nice to see something for the mountain bikers also	7/7/2020 4:48 PM
1013	More out the road.	7/7/2020 4:46 PM
1014	Not sure.	7/7/2020 4:46 PM
1015	To a new cabin off the road system. Wherever possible. Maybe a nice lake or on the ocean somewhere. Cabins are so booked up all the time, we need more.	7/7/2020 4:46 PM
1016	Not new, but it would be great to see some maintenance on the Montana Creek trail, which is	7/7/2020 4:46 PM

Juneau Trails - User Survey

one of the few through-hikes but essentially unpassable with all the washouts. Same goes for Bishop Point and Lemon Creek -- more maintenance on existing trails. I think we've got plenty to work with.

1017	It would be really cool to have additional hiking options to overlook or approach the icefield, or otherwise head east into the mountains following the ridges (i.e. a formal trail from Roberts to Sheep Mts)	7/7/2020 4:45 PM
1018	More trails of the mountaintops on Douglas Island and around the backside of Douglas Island.	7/7/2020 4:43 PM
1019	anywhere - but especially close to downtown where it is easy for visitors to get to	7/7/2020 4:43 PM
1020	I would like to see the sea walk extended so we can walk from the whale to the downtown library/marine park. Really, we have such wonderful trails, let's just maintain them and make sure they're preserved for human powered users, and not large groups.	7/7/2020 4:43 PM
1021	More everywhere at different difficulties. Also more cross country friendly trails.	7/7/2020 4:41 PM
1022	Douglas Ridge	7/7/2020 4:40 PM
1023	Over to the back side of Douglas would be nice. It would also be nice to have direct access to the under thunder trail from most roads in the valley neighborhood so it makes accessing the trail convenient and easy no matter where you live along that trail	7/7/2020 4:40 PM
1024	Acess to back side of Douglas from North Douglas. Would like CBJ to build public use cabins like the FS and SP have	7/7/2020 4:40 PM
1025	clean bicycle trail through Lemon Creek (honestly, the gravel and debris on Glacier Highway is dangerous); maybe a high connector for walking and mountain biking from bridge to Sandy Beach; more trails to middle schools;	7/7/2020 4:40 PM
1026	Bike path connecting Downtown with the Mendenhall Valley	7/7/2020 4:40 PM
1027	Thunder mountain	7/7/2020 4:39 PM
1028	I love our trails, though the conditions of some (especially bridges and boardwalks) make it tough to use. I'd love to see more trails that go up steep mountains to beautiful vantage points.	7/7/2020 4:36 PM
1029	Biodegradeable dog poop bags. Or stop providing free black plastic bags as it's encouraging people -- who apparently believe in a poop bag fairy -- to dump plastic into the environment.	7/7/2020 4:34 PM
1030	Montana Creek to windfall	7/7/2020 4:25 PM
1031	North Douglas	7/6/2020 5:13 PM
1032	Improvements to the Windfall Lake - Montana Creek trail	7/6/2020 3:13 PM
1033	Anywhere! Love some new trails!	7/6/2020 11:59 AM